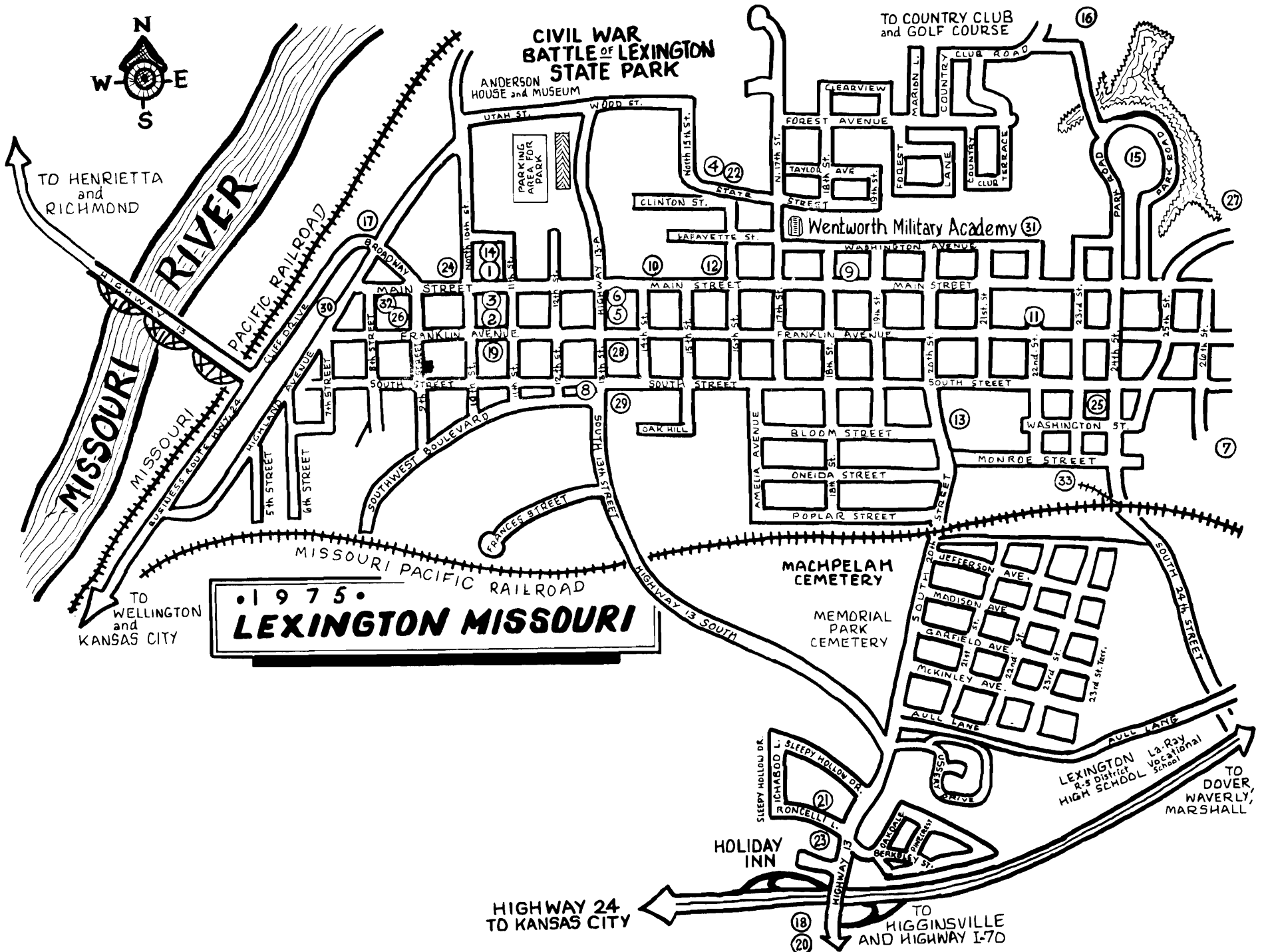


Office of Historic Preservation, P.O. Box 176, Jefferson City, Missouri 65101

# HISTORIC INVENTORY

<p>1. No</p> <p>2. County Lafayette</p> <p>3. Location of Negatives</p>	<p>4. Present Name(s) Mitchell Apts.</p> <p>5. Other Name(s) E. N. Hopkins House</p>	1. No	
<p>6. Specific Location 216 South 9th St. North half of lots 7, 8, &amp; 9 Block 41 - first addition</p> <p>7. City or Town If Rural, Township &amp; Vicinity Lexington</p> <p>8. Site Plan with North Arrow</p> <div style="border: 1px solid black; padding: 5px; margin: 5px;"> </div> <p>9. Coordinates UTM Lat Long</p>	<p>16. Thematic Category</p> <p>17. Date(s) or Period Abstract 1838 House 1859</p> <p>18. Style or Design Georgian</p> <p>19. Architect or Engineer</p> <p>20. Contractor or Builder</p> <p>21. Original Use, if apparent Residence</p> <p>22. Present Use Apartment house</p> <p>23. Ownership Public <input type="checkbox"/> Private <input checked="" type="checkbox"/></p> <p>24. Owner's Name &amp; Address, if known B. W. Mitchell 823 South Street</p> <p>25. Open to Public? Yes <input type="checkbox"/> No <input checked="" type="checkbox"/></p> <p>26. Local Contact Person or Organization</p> <p>27. Other Surveys in Which Included</p>	<p>28. No of Stories 2½</p> <p>29. Basement? 1 room Yes <input checked="" type="checkbox"/> &amp; 1 room cellar No <input type="checkbox"/></p> <p>30. Foundation Material Brick</p> <p>31. Wall Construction Brick &amp; frame</p> <p>32. Roof Type &amp; Material Gable &amp; Hip</p> <p>33. No. of Bays Front 5 Side 4</p> <p>34. Wall Treatment Plaster Paint &amp; Wallpaper</p> <p>35. Plan Shape L</p> <p>36. Changes (Explain in #42) Addition <input checked="" type="checkbox"/> Altered <input type="checkbox"/> Moved <input type="checkbox"/></p> <p>37. Condition Interior Good Exterior Good</p> <p>38. Preservation Underway? Yes <input type="checkbox"/> No <input checked="" type="checkbox"/></p> <p>39. Endangered? By What? Yes <input type="checkbox"/> No <input checked="" type="checkbox"/></p> <p>40. Visible from Public Road? Yes <input checked="" type="checkbox"/> No <input type="checkbox"/></p> <p>41. Distance from and 15' Frontage on Road 100'</p>	2. County
<p>10. Site ( ) Structure <input checked="" type="checkbox"/> Building ( ) Object ( )</p> <p>11. On National Registered Yes ( ) No <input checked="" type="checkbox"/></p> <p>12. Is It Eligible? Yes <input type="checkbox"/> No <input type="checkbox"/></p> <p>13. Part of Estab Hist Dist? Yes ( ) No ( )</p> <p>14. District Potent? Yes <input type="checkbox"/> No <input type="checkbox"/></p> <p>15. Name of Established District</p>	<p>42: Further Description of Important Features 2½ stories brick - 1 &amp; 2 floor center hall, gable roof, 4 fireplaces, front veranda - w panel doors, ice house in rear, system for water, 1 room fruit cellar, chicken house. Added wing 1901 - 2 story - hip roof tin - hot water furnace, frame clap siding 4 lite windows - basement room furnace</p>	4. Present Name(s)	
<p>43. History and Significance Formerly owned by E. N. Hopkins. Mrs. Hopkins brother was Dr. Hyde, a Kansas City physician indicted in the celebrated Swope murder trial. The trial ended in a hung jury and Dr. Hyde then moved to Lexington, first residing with his sister in this house.</p> <p>44. Description of Environment and Outbuildings Residential area just half a block from the business district.</p> <p>45. Sources of Information</p>	<p>46. Prepared by B. W. Mitchell</p> <p>47. Organization Historic Lexington Foundation</p> <p>48. Date 8-7-78</p> <p>49. Revision Date(s)</p>	5. Other Name(s)	



**CIVIL WAR  
BATTLE OF LEXINGTON  
STATE PARK**

ANDERSON  
HOUSE and MUSEUM

TO COUNTRY CLUB  
and GOLF COURSE

TO HENRIETTA  
and  
RICHMOND

**MISSOURI RIVER**

• 1975 •  
**LEXINGTON MISSOURI**

TO WELLINGTON  
and  
KANSAS CITY

**HIGHWAY 24  
TO KANSAS CITY**

TO HIGGINSVILLE  
AND HIGHWAY I-70

TO DOVER,  
WAVERLY,  
MARSHALL

**MACHELAK  
CEMETERY**

**MEMORIAL  
PARK  
CEMETERY**

**LEXINGTON  
R-3 District  
Vocational  
High School**

HOLIDAY  
INN

18  
20

4  
22

16

15

27

7

33

13

11

9

10

12

24

3

2

19

29

8

28

5

6

26

32

17

14

1

2

3

4

5

6

7

8

9

10

11

12

13

14

15

16

17

18

19

20

21

22

23

24

25

26

27

28

29

30

31

32

33

34

35

36

37

38

39

40

41

42

43

44

45

46

47

48

49

50

51

52

53

54

55

56

57

58

59

60

61

62

63

64

65

66

67

68

69

70

71

72

73

74

75

76

77

78

79

80

81

82

83

84

85

86

87

88

89

90

91

92

93

94

95

96

97

98

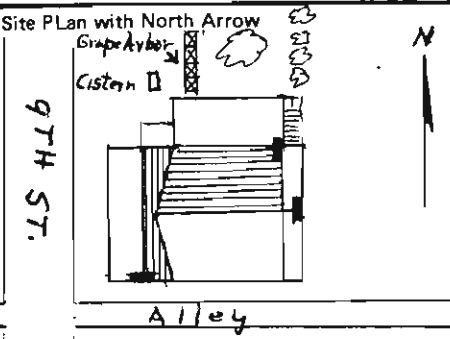
99

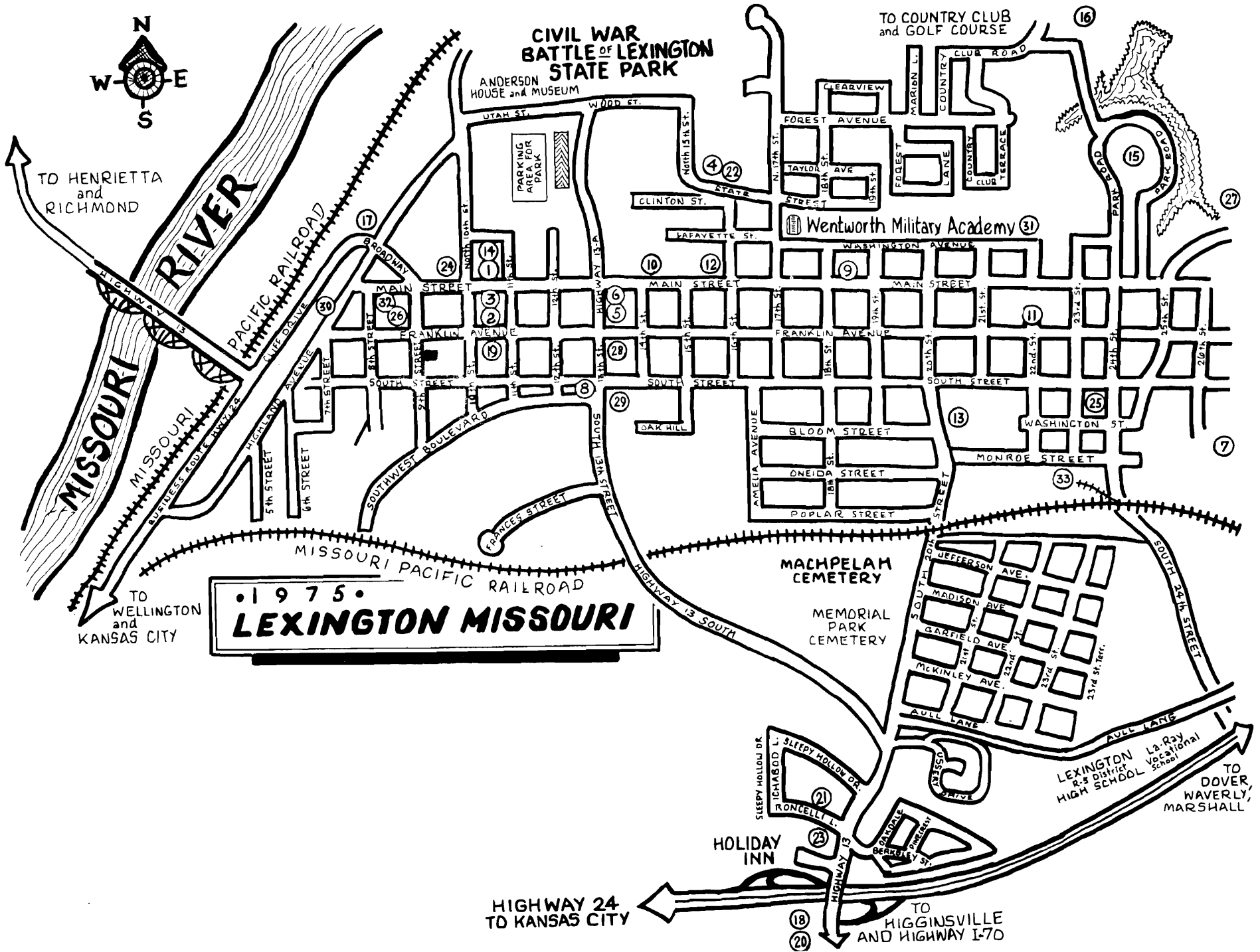

100



Office of Historic Preservation, P.O. Box 176, Jefferson City, Missouri 65101

# HISTORIC INVENTORY

<p>1. No</p>	<p>4. Present Name(s) SAMUELSON AND SANDRING</p>		1. No
<p>2. County Lafayette</p>	<p>5. Other Name(s) Goehner, Sandring</p>		
<p>3. Location of Negatives</p>			
<p>6. Specific Location  Lot 6 - First addition Block 41</p>	<p>16 Thematic Category</p>	<p>28. No of Stories 3</p>	2. County
<p>7. City or Town If Rural, Township &amp; Vicinity Lexington</p>	<p>17 Date(s) or Period 1857</p>	<p>29. Basement? <span style="float:right">Yes <input checked="" type="checkbox"/></span> Full <span style="float:right">No <input type="checkbox"/></span></p>	
<p>8. Site Plan with North Arrow</p> 	<p>18 Style or Design Late Greek Revival or Federal</p>	<p>30. Foundation Material Limestone &amp; Brick</p>	4. Present Name(s)
<p>9. Coordinates UTM Lat Long</p>	<p>19 Architect or Engineer Unknown</p>	<p>31. Wall Construction Pink Brick</p>	
<p>10. Site ( ) Structure ( ) Building ( ) Object ( )</p>	<p>20 Contractor or Builder Unknown</p>	<p>32. Roof Type &amp; Material Greek style-red tin</p>	
<p>11. On National Yes ( ) Registered No <input checked="" type="checkbox"/></p>	<p>21. Original Use, if apparent Residence</p>	<p>33. No. of Bays Front 1 Side 2</p>	
<p>12. Is It Yes ( ) Eligible? No <input type="checkbox"/></p>	<p>22 Present Use Residence</p>	<p>34. Wall Treatment Brick &amp; Plaster</p>	
<p>13. Part of Estab Yes ( ) Hist Dist? No <input checked="" type="checkbox"/></p>	<p>23 Ownership <span style="float:right">Public <input type="checkbox"/></span> <span style="float:right">Private <input checked="" type="checkbox"/></span></p>	<p>35. Plan Shape Irregular</p>	
<p>14. District Yes ( ) Potent'l? No ( )</p>	<p>24 Owner's Name &amp; Address, if known Virginia Sandring 823 Franklin Lexington, MO 64067</p>	<p>36 Changes <span style="float:right">Addition <input checked="" type="checkbox"/></span> (Explain <span style="float:right">Altered <input type="checkbox"/></span> in #42) <span style="float:right">Moved <input type="checkbox"/></span></p>	
<p>15. Name of Established District</p>	<p>25. Open to Yes ( ) Public? No <input checked="" type="checkbox"/></p>	<p>37 Condition Interior <u>Very good</u> Exterior <u>Needs Painting</u></p>	
<p>42; Further Description of Important Features Original two story, four room house built in 1857. Later enlarged to the rear. Entrance features front door of solid oak on sidewalk stoop with prism cut glass panels on either side and above. Gable roof with wide white cornices with return ends. Tin roof painted red. Elegant interior in fine condition with plastered brick walls covered with wallpaper.</p>	<p>26 Local Contact Person or Organization</p>	<p>38. Preservation Yes <input checked="" type="checkbox"/> Underway? No <input type="checkbox"/></p>	5. Other Name(s)
<p>43. History and Significance Land originally deeded to William McKenzie in 1819 by the United States. Home built at the same time as the monument works next door. Home purchased in 1905 by Albert W. Sandring. He died in 1912 but his widow, Alvina Winkler Sandring lived here for sixty years, continuing to operate the monument works until she was the oldest monument sales lady in the United States. Her family had founded the Winkler Furniture Co. in 1856.</p>	<p>27 Other Surveys in Which Included</p>	<p>39 Endangered? Yes ( ) By What? No <input checked="" type="checkbox"/></p>	
<p>44. Description of Environment and Outbuildings Delightful residential environment on edge of business district in a cluster of four antebellum structures. Yard includes cistern, attractive white Eastern Stick Style grape arbor, beautiful original wrought iron fence around back yard.</p>	<p>45. Sources of Information</p>	<p>40 Visible from Yes <input checked="" type="checkbox"/> Public Road? No <input type="checkbox"/></p>	
<p>45. Sources of Information</p>	<p>46. Prepared by Virginia Sandring</p>	<p>41 Distance from and Frontage on Road</p>	
	<p>47. Organization Historic Lexington Foundation</p>	<p>48. Date 49. Revision Date(s) 5-18-79</p>	



CIVIL WAR  
BATTLE OF LEXINGTON  
STATE PARK

ANDERSON  
HOUSE and MUSEUM

TO COUNTRY CLUB  
and GOLF COURSE

TO HENRIETTA  
and  
RICHMOND

TO WELLINGTON  
and  
KANSAS CITY

• 1975 •  
**LEXINGTON MISSOURI**

MACHELAM  
CEMETERY

MEMORIAL  
PARK  
CEMETERY

LEXINGTON  
High School  
La Ray  
Vocational  
School

HOLIDAY  
INN

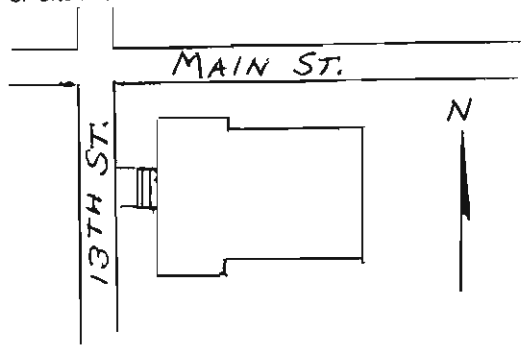

HIGHWAY 24  
TO KANSAS CITY

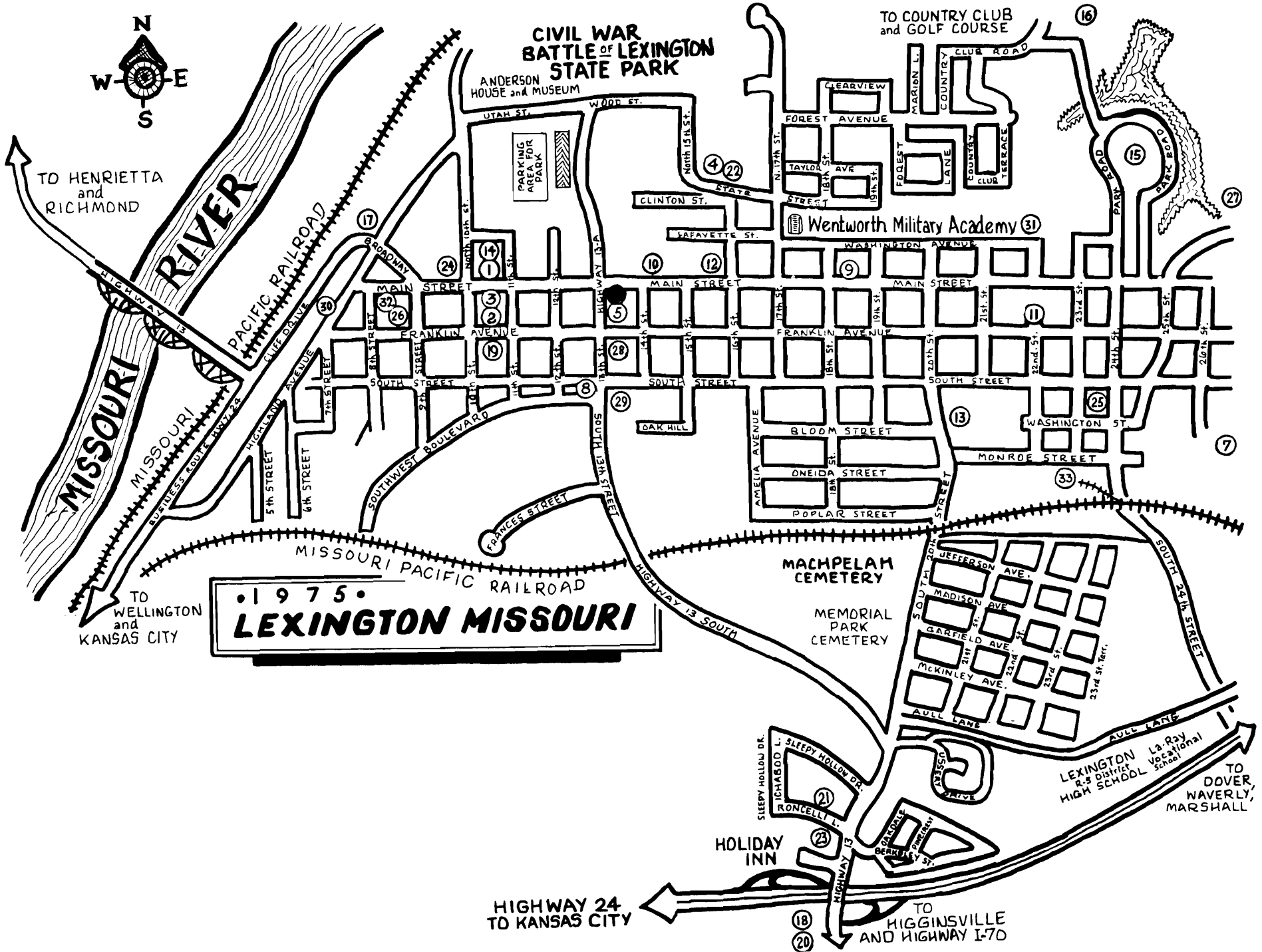
TO HIGGINSVILLE  
AND HIGHWAY I-70

TO DOVER,  
WAVERLY,  
MARSHALL



Office of Historic Preservation, P.O. Box 176, Jefferson City, Missouri 65101  
**HISTORIC INVENTORY**

1. No <span style="float: right; font-size: 1.5em;">290</span>	4. Present Name(s) Board of Education		1. No
2. County Lafayette	5. Other Name(s) Post Office Building		2. County
3. Location of Negatives	6. Specific Location 100 South 13th		4. Present Name(s)
7. City or Town If Rural, Township & Vicinity Lexington	16 Thematic Category	28. No of Stories 1	5. Other Name(s)
8. Site Plan with North Arrow 	17 Date(s) or Period 1912	29. Basement? Yes <input checked="" type="checkbox"/> No <input type="checkbox"/>	
9. Coordinates UTM Lat Long	18 Style or Design Classic Eclectic	30. Foundation Material Brick	
10. Site ( ) Structure ( ) Building <input checked="" type="checkbox"/> Object ( )	19 Architect or Engineer Unknown	31. Wall Construction Brick	
11. On National Registered Yes ( ) No <input checked="" type="checkbox"/>	20 Contractor or Builder Unknown	32. Roof Type & Material Flat, Tar & Gravel	
12 Is It Eligible? Yes <input type="checkbox"/> No <input type="checkbox"/>	21. Original Use, if apparent Post office	33. No. of Bays Front 3 Side 4	
13. Part of Estab. Hist Dist? Yes ( ) No ( )	22 Present Use Board of Education	34. Wall Treatment Brick - Common Bond	
14. District Potent'l? Yes <input type="checkbox"/> No <input type="checkbox"/>	23 Ownership Public <input checked="" type="checkbox"/> Private <input type="checkbox"/>	35. Plan Shape Rectangular	
15. Name of Established District	24 Owner's Name & Address, if known Board of Education 100 South 13th Lexington, MO 64067	36 Changes (Explain in #42) Addition <input type="checkbox"/> Altered <input checked="" type="checkbox"/> Moved <input type="checkbox"/>	
42; Further Description of Important Features Rounded arch - windows and door stone trim. Original interior was oak paneling on three sides of the open center with P.O. boxes and selling windows about the central tile flooring. Interior was remodeled about 1970 when building was transferred to Board of Education.	25 Open to Public? Yes <input checked="" type="checkbox"/> No <input type="checkbox"/>	37 Condition Interior <u>Good</u> Exterior <u>Good</u>	
43. History and Significance Built in 1912 as the post office on the main street of Lexington. Used as the post office until 1960's when a new post office was built. After several years, the building was given to the Board of Education and was remodeled for offices.	26 Local Contact Person or Organization Board of Education-Lexington MO	38. Preservation Underway? Yes <input type="checkbox"/> No <input checked="" type="checkbox"/>	
44. Description of Environment and Outbuildings Next to the Lexington Library and Historical Society Building which is on the National Register.	27 Other Surveys in Which Included NONE	39. Endangered? By What? Yes <input type="checkbox"/> No <input checked="" type="checkbox"/>	
45. Sources of Information Personal knowledge of preparer.	46. Prepared by J. M. Sellers, Jr.	40 Visible from Public Road? Yes <input checked="" type="checkbox"/> No <input type="checkbox"/>	
46. Prepared by J. M. Sellers, Jr.	47. Organization Historic Lexington Foundation	41. Distance from and Frontage on Road	
48. Date 5-79	49. Revision Date(s)		



• 1975 •  
**LEXINGTON MISSOURI**

**CIVIL WAR  
BATTLE OF LEXINGTON  
STATE PARK**

**MACHPELAH  
CEMETERY**

**MEMORIAL  
PARK  
CEMETERY**

**Wentworth Military Academy**

ANDERSON  
HOUSE and MUSEUM

**LEXINGTON  
R-3 District  
Vocational  
High School**

**HIGHWAY 24  
TO KANSAS CITY**

**TO HIGGINSVILLE  
AND HIGHWAY I-70**

**TO COUNTRY CLUB  
and GOLF COURSE**

**TO HENRIETTA  
and  
RICHMOND**

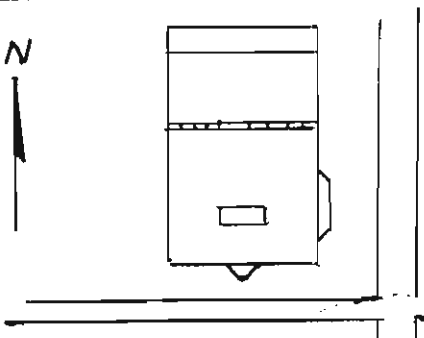

**TO WELLINGTON  
and  
KANSAS CITY**

**TO DOVER,  
WAVERLY,  
MARSHALL**





Office of Historic Preservation, P.O. Box 176, Jefferson City, Missouri 65101  
**HISTORIC INVENTORY**

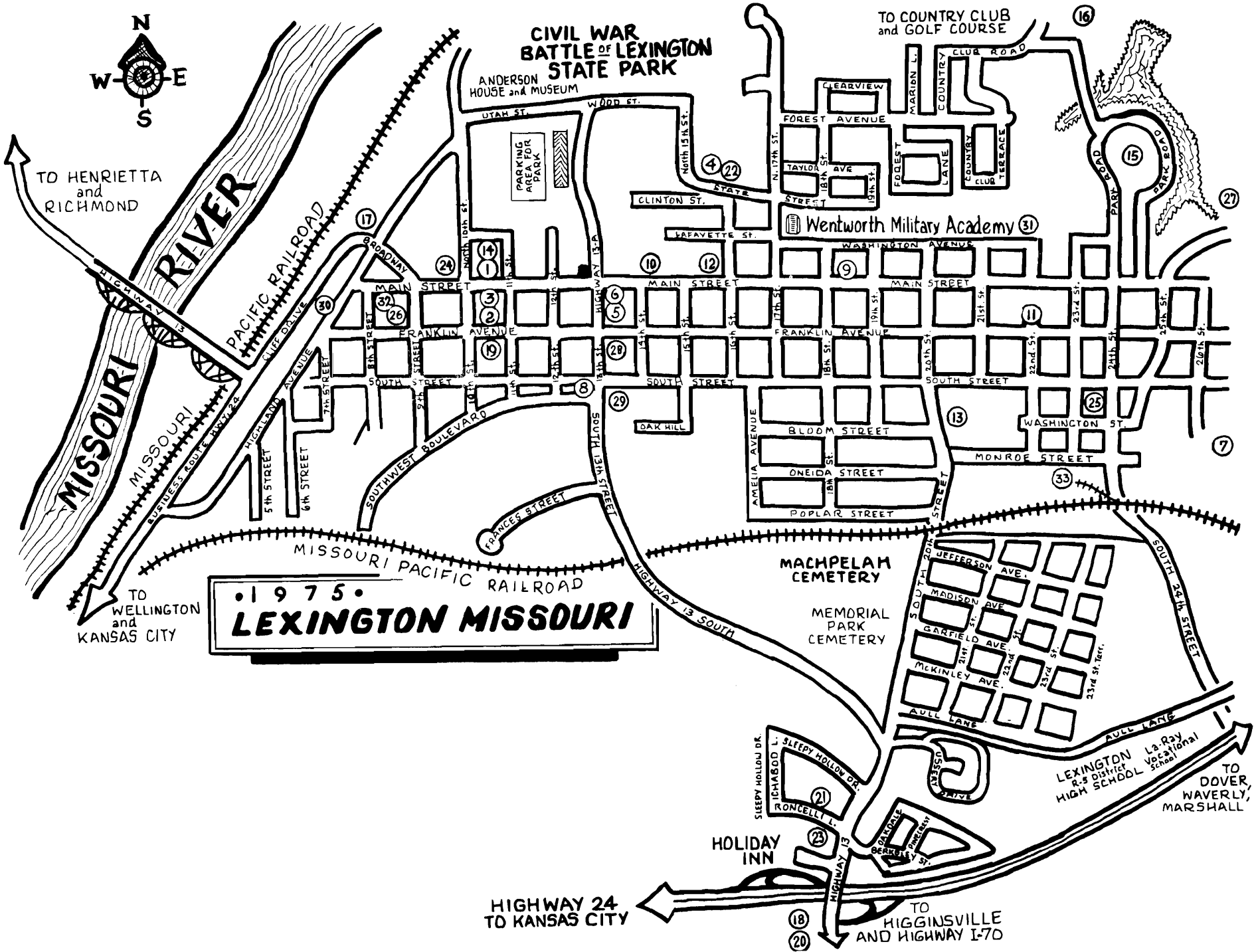

1. No <p style="text-align: center; font-size: 1.5em;">362</p>	4. Present Name(s) <p style="text-align: center;">Mainstreet Theater</p>	1. No
2. County <p style="text-align: center;">Lafayette</p>	5. Other Name(s) <p style="text-align: center;">Winkler Theater</p>	
3. Location of Negatives		
6. Specific Location <p style="text-align: center;">13th &amp; Main Streets</p>	16. Thematic Category	28. No of Stories 3
7. City or Town If Rural, Township & Vicinity <p style="text-align: center;">Lexington</p>	17. Date(s) or Period <p style="text-align: center;">1925</p>	29. Basement? <span style="float: right;">Yes <input type="checkbox"/></span> Furnace Room <span style="float: right;">No <input type="checkbox"/></span>
8. Site Plan with North Arrow  <div style="text-align: center;">  </div>	18. Style or Design <p style="text-align: center;">Depression styling</p>	30. Foundation Material <p style="text-align: center;">Cement</p>
9. Coordinates <span style="float: right;">UTM</span> Lat Long	19. Architect or Engineer <p style="text-align: center;">Oswald Winkler</p>	31. Wall Construction <p style="text-align: center;">Brick</p>
10. Site ( ) Structure ( ) Building <input checked="" type="checkbox"/> Object ( )	20. Contractor or Builder <p style="text-align: center;">Louis Panella</p>	32. Roof Type & Material <p style="text-align: center;">Flat, Asphalt</p>
11. On National Registered Yes ( ) No ( )	21. Original Use, if apparent <p style="text-align: center;">Theatre</p>	33. No. of Bays Front 3 Side
12. Is It Eligible? Yes <input type="checkbox"/> No <input type="checkbox"/>	22. Present Use <p style="text-align: center;">Theatre</p>	34. Wall Treatment <p style="text-align: center;">Plaster</p>
13. Part of Estab Hist Dist? Yes <input checked="" type="checkbox"/> No ( )	23. Ownership <span style="float: right;">Public <input checked="" type="checkbox"/></span> <span style="float: right;">Private <input type="checkbox"/></span>	35. Plan Shape Rectangular
14. District Potential? Yes <input checked="" type="checkbox"/> No <input type="checkbox"/>	24. Owner's Name & Address, if known <p style="text-align: center;">F. Todd White 13th &amp; Main Lexington, MO</p>	36. Changes (Explain in #42) <span style="float: right;">Addition <input type="checkbox"/></span> <span style="float: right;">No <input type="checkbox"/></span> <span style="float: right;">Altered <input type="checkbox"/></span> <span style="float: right;">Moved <input type="checkbox"/></span>
15. Name of Established District	25. Open to Public? <span style="float: right;">Yes <input checked="" type="checkbox"/></span> <span style="float: right;">No <input type="checkbox"/></span>	37. Condition Interior <u>Fair to Good</u> Exterior <u>Good</u>
42. Further Description of Important Features <p>Only a few changes have been made. It still has 4 dressing and 1 chorus dressing rooms. A large stage and a band pit are still intact. It has a seating capacity of 750.</p>	26. Local Contact Person or Organization <p style="text-align: center;">F. Todd White</p>	38. Preservation Underway? <span style="float: right;">Yes <input type="checkbox"/></span> <span style="float: right;">No <input checked="" type="checkbox"/></span>
43. History and Significance <p>The Mainstreet Theatre was built in 1929 during the depression, by Oswald Winkler, Lexington's Mayor. Known first as the Winkler Theatre, then as the Mainstreet Theatre.</p>	27. Other Surveys in Which Included	39. Endangered? By What? <span style="float: right;">Yes <input type="checkbox"/></span> <span style="float: right;">No <input checked="" type="checkbox"/></span>
44. Description of Environment and Outbuildings <p>Located at the edge of the business district on the main street at the intersection of Highways 13 and Business 24.</p>	<div style="text-align: center;">  </div>	40. Visible from Public Road? <span style="float: right;">Yes <input checked="" type="checkbox"/></span> <span style="float: right;">No <input type="checkbox"/></span>
45. Sources of Information <p style="text-align: center;">Personal knowledge of preparer</p>	46. Prepared by <p style="text-align: center;">Virginia Sandring</p>	41. Distance from and Frontage on Road 10'  60'
	47. Organization <p style="text-align: center;">Historic Lexington Foundation</p>	48. Date <p style="text-align: center;">5-31-79</p>
	49. Revision Date(s)	

1. No

2. County

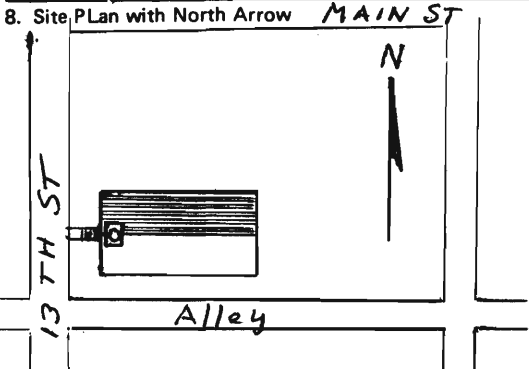

4. Present Name(s)

5. Other Name(s)





Office of Historic Preservation, P.O. Box 176, Jefferson City, Missouri 65101  
**HISTORIC INVENTORY**

<p>1. No</p> <p>2. County Lafayette</p> <p>3. Location of Negatives</p>	<p>4. Present Name(s) The Library Building - Lexington Historical Museum <span style="float:right">VP</span></p> <p>5. Other Name(s) <del>Cumberland Presbyterian Church</del> - School for Boys - of Jas. Lane Allen <del>Deutscher Schulverein</del> - Lexington Library &amp; Historical Association</p>	1. No
<p>6. Specific Location 108 South 13th Street</p> <p>7. City or Town If Rural, Township &amp; Vicinity Lexington</p> <p>8. Site Plan with North Arrow   </p>	<p>16. Thematic Category</p> <p>17. Date(s) or Period 1846</p> <p>18. Style or Design Greek Revival</p> <p>19. Architect or Engineer Probably William Dougherty</p> <p>20. Contractor or Builder Probably John A. Alford</p> <p>21. Original Use, if apparent Church</p> <p>22. Present Use Museum and Meeting Room</p> <p>23. Ownership Public <input type="checkbox"/> Private <input checked="" type="checkbox"/></p> <p>24. Owner's Name &amp; Address, if known Lexington Library &amp; Historical Association</p>	2. County
<p>9. Coordinates UTM Lat Long</p> <p>10. Site ( ) Building <input checked="" type="checkbox"/> Structure ( ) Object ( )</p> <p>11. On National Registered Yes <input checked="" type="checkbox"/> No ( )</p> <p>12. Is It Eligible? Yes <input type="checkbox"/> No <input type="checkbox"/></p> <p>13. Part of Estab Hist Dist? Yes <input checked="" type="checkbox"/> No ( )</p> <p>14. District Potent'l? Yes <input type="checkbox"/> No <input type="checkbox"/></p> <p>15. Name of Established District</p>	<p>25. Open to Public? Yes <input checked="" type="checkbox"/> No <input type="checkbox"/></p> <p>26. Local Contact Person or Organization Pete Schaperkotter</p> <p>27. Other Surveys in Which Included</p>	4. Present Name(s)
<p>42. Further Description of Important Features Eight paneled door. Recessed panel. Two sash windows with lintels and lugsills. Pediment - plain. Cornice - boxed plain. Platform.</p>	<p>28. No of Stories two</p> <p>29. Basement? Yes <input type="checkbox"/> No <input checked="" type="checkbox"/></p> <p>30. Foundation Material Brick</p> <p>31. Wall Construction Brick</p> <p>32. Roof Type &amp; Material high gable - tin</p> <p>33. No. of Bays Front 3 Side 3</p> <p>34. Wall Treatment Stretcher Bond</p> <p>35. Plan Shape Rectangle</p> <p>36. Changes (Explain in #42) Addition <input type="checkbox"/> Altered <input type="checkbox"/> Moved <input type="checkbox"/></p> <p>37. Condition Interior good Exterior good</p> <p>38. Preservation Underway? Yes <input type="checkbox"/> No <input type="checkbox"/></p> <p>39. Endangered? By What? Yes <input type="checkbox"/> No <input type="checkbox"/></p> <p>40. Visible from Public Road? Yes <input checked="" type="checkbox"/> No <input type="checkbox"/></p> <p>41. Distance from and Frontage on Road 15' - 45''</p>	5. Other Name(s)
<p>43. History and Significance  Steeple represents trinity. One of the original churches in town. Built in stages as congregation had to raise the money.</p>		
<p>44. Description of Environment and Outbuildings  Best part of downtown area.</p>		
<p>45. Sources of Information  Plaque on front of building</p>	<p>46. Prepared by Lucia Butler</p> <p>47. Organization Lexington Historical Foundation</p> <p>48. Date 5-12-79</p> <p>49. Revision Date(s)</p>	



CIVIL WAR  
BATTLE OF LEXINGTON  
STATE PARK

ANDERSON  
HOUSE and MUSEUM

TO COUNTRY CLUB  
and GOLF COURSE

TO HENRIETTA  
and RICHMOND

MISSOURI RIVER

1975  
**LEXINGTON MISSOURI**

TO WELLINGTON  
and KANSAS CITY

MACHELAK  
CEMETERY

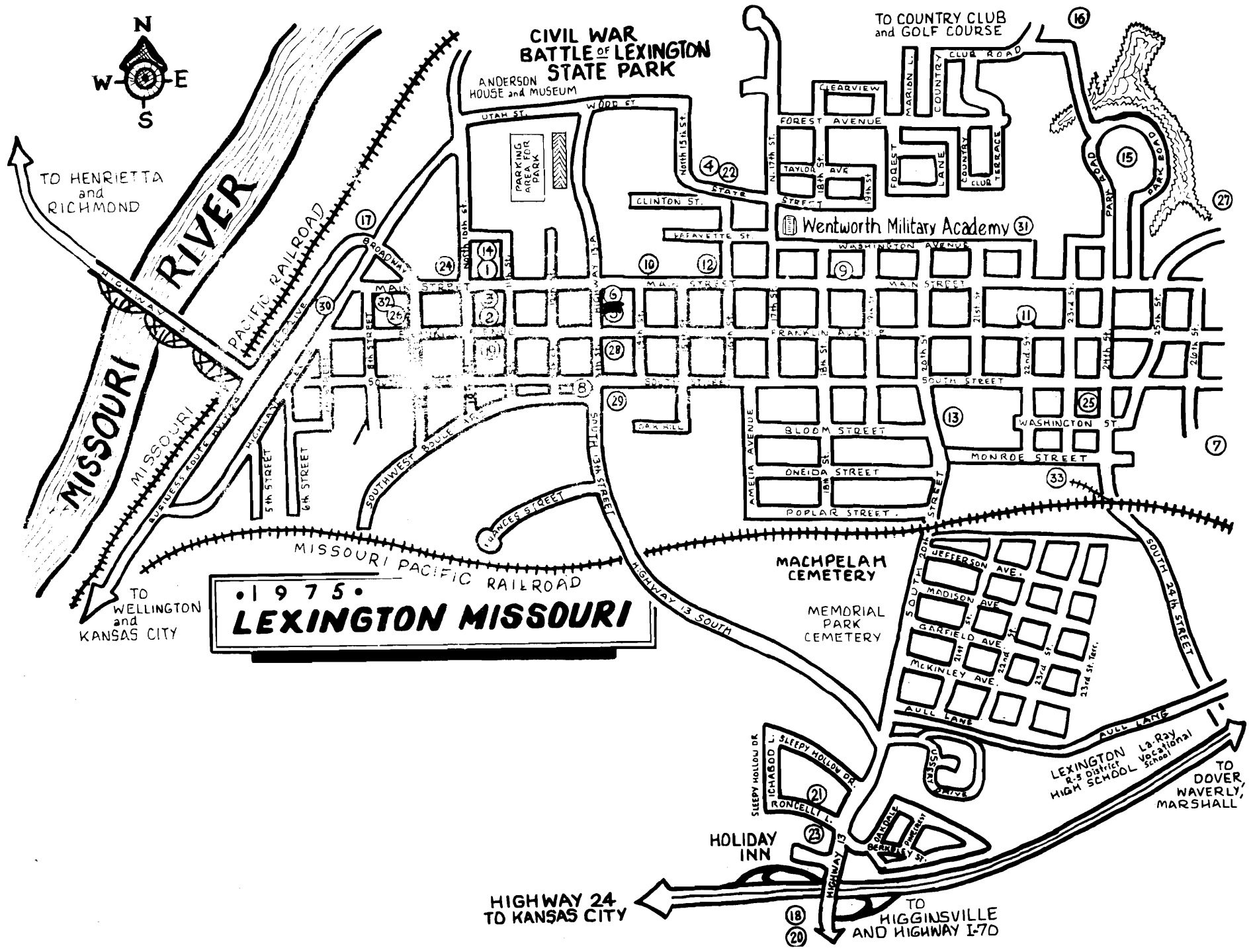
MEMORIAL  
PARK  
CEMETERY

LEXINGTON  
R-3 District  
Vocational  
School

TO DOVER  
WAVERLY,  
MARSHALL

HIGHWAY 24  
TO KANSAS CITY

TO HIGGINSVILLE  
AND HIGHWAY I-70

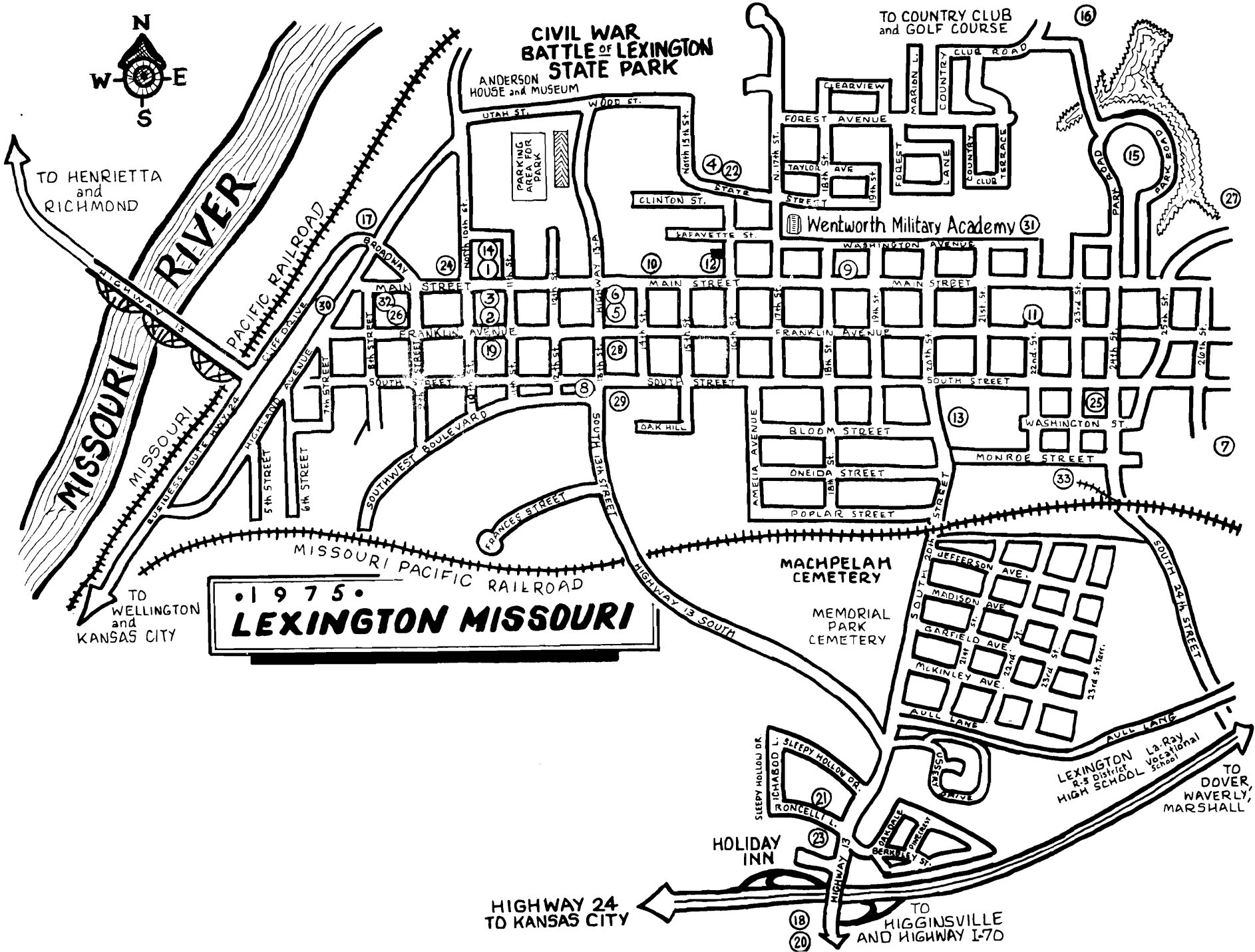




Office of Historic Preservation, P.O. Box 176, Jefferson City, Missouri 65101  
**HISTORIC INVENTORY**

<p>1. No <span style="float:right; font-size: 1.5em;">464</span></p> <p>2. County Lafayette</p> <p>3. Location of Negatives</p>	<p>4. Present Name(s) Stalling Residence</p> <p>5. Other Name(s) Ellis House, Ewing House</p>	1. No
<p>6. Specific Location 132 North 16th Street S½ lots 1 &amp; 2 block 2 Houx Addition to City</p> <p>7. City or Town If Rural, Township &amp; Vicinity Lexington</p> <p>8. Site Plan with North Arrow</p> <div style="text-align: center;"> </div>	<p>16 Thematic Category</p> <p>17 Date(s) or Period 1840's</p> <p>18 Style or Design Federal</p> <p>19 Architect or Engineer</p> <p>20 Contractor or Builder</p> <p>21 Original Use, if apparent</p> <p>22 Present Use</p> <p>23 Ownership Public <input type="checkbox"/> Private <input checked="" type="checkbox"/></p> <p>24 Owner's Name &amp; Address, if known Mrs. B. E. Stalling P. O. Box 128, Lexington</p> <p>25 Open to Public? Yes <input type="checkbox"/> No <input checked="" type="checkbox"/></p> <p>26 Local Contact Person or Organization</p> <p>27 Other Surveys in Which Included</p>	2. County
<p>9: Coordinates UTM Lat Long:</p> <p>10. Site ( ) Structure ( ) Building <input checked="" type="checkbox"/> Object ( )</p> <p>11. On National Yes ( ) Registered No <input checked="" type="checkbox"/></p> <p>12 Is It Yes <input type="checkbox"/> Eligible? No <input type="checkbox"/></p> <p>13. Part of Estab Yes ( ) Hist Dist? No <input checked="" type="checkbox"/></p> <p>14. District Yes <input type="checkbox"/> Potent'l? No <input type="checkbox"/></p> <p>15. Name of Established District</p>	<p>28. No. of Stories 1½</p> <p>29. Basement? Yes <input checked="" type="checkbox"/> No <input type="checkbox"/></p> <p>30. Foundation Material Brick</p> <p>31. Wall Construction Brick</p> <p>32. Roof Type &amp; Material Gable-composition</p> <p>33. No. of Bays Front 3 Side 1</p> <p>34. Wall Treatment Common Bond</p> <p>35. Plan Shape "T"</p> <p>36. Changes Addition <input checked="" type="checkbox"/> (Explain Altered <input type="checkbox"/> in #42) Moved <input type="checkbox"/></p> <p>37. Condition Interior Poor-Fair Exterior Poor-Fair</p> <p>38. Preservation Yes <input type="checkbox"/> Underway? No <input checked="" type="checkbox"/></p> <p>39. Endangered? Yes <input type="checkbox"/> By What? No <input checked="" type="checkbox"/></p> <p>40. Visible from Yes <input checked="" type="checkbox"/> Public Road? No <input type="checkbox"/></p> <p>41. Distance from and Frontage on Road 50 ft.</p>	4. Present Name(s)
<p>42: Further Description of Important Features</p> <p>3 rooms up with full bath and screened porch, w rooms and full bath down. Lower level opens to grade due to slope of land.</p> <p>Front stoop and gable end windows later (ca 1890) improvements.</p>	<div style="text-align: center;"> </div>	5. Other Name(s)
<p>43. History and Significance</p> <p>Interesting modest dwelling of Lexington's early history.</p>		
<p>44. Description of Environment and Outbuildings</p> <p>Urban</p>		
<p>45. Sources of Information</p>	<p>46. Prepared by</p> <p>47. Organization Historic Lexington Foundation</p> <p>48. Date 5-10-79</p> <p>49. Revision Date(s)</p>	





• 1975 •  
**LEXINGTON MISSOURI**

**CIVIL WAR  
BATTLE OF LEXINGTON  
STATE PARK**

TO COUNTRY CLUB  
and GOLF COURSE

TO HENRIETTA  
and  
RICHMOND

TO WELLINGTON  
and  
KANSAS CITY

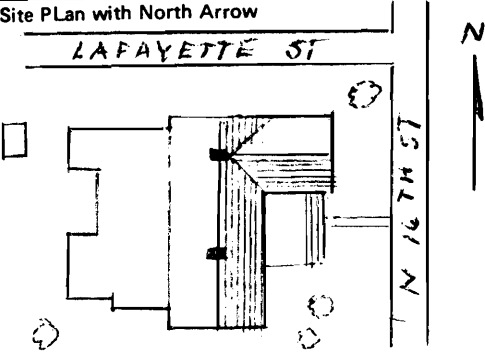

HIGHWAY 24  
TO KANSAS CITY


TO HIGGINSVILLE  
AND HIGHWAY I-70

TO DOVER,  
WAVERLY,  
MARSHALL



Office of Historic Preservation, P.O. Box 176, Jefferson City, Missouri 65101  
**HISTORIC INVENTORY**

<p>1. No <b>463</b></p> <p>2. County <b>Lafayette</b></p> <p>3. Location of Negatives</p>	<p>4. Present Name(s) <b>Rugh House</b></p> <p>5. Other Name(s) <b>The Neer House</b></p>	1. No	
<p>6. Specific Location <b>138 N. 16th Street North half of lots 1 &amp; 2, block 2, Houx addition</b></p> <p>7. City or Town If Rural, Township &amp; Vicinity <b>Lexington</b></p> <p>8. Site Plan with North Arrow</p>  <p>9. Coordinates <b>UTM</b> Lat Long:</p>	<p>16 Thematic Category</p> <p>17 Date(s) or Period <b>Constructed c. 1870</b></p> <p>18 Style or Design <b>Italianate</b></p> <p>19 Architect or Engineer <b>Unknown</b></p> <p>20 Contractor or Builder <b>Unknown</b></p> <p>21. Original Use, if apparent <b>Residence</b></p> <p>22 Present Use <b>Residence</b></p> <p>23 Ownership <b>Public <input type="checkbox"/> Private <input checked="" type="checkbox"/></b></p> <p>24 Owner's Name &amp; Address, if known <b>Julia Rugh 138 North 16th Street Lexington, MO 64067</b></p> <p>25 Open to Public? <b>Yes <input type="checkbox"/> No <input checked="" type="checkbox"/></b></p> <p>26 Local Contact Person or Organization</p> <p>27 Other Surveys in Which Included</p>	<p>28. No of Stories <b>1</b></p> <p>29. Basement? <b>Yes <input type="checkbox"/> No <input checked="" type="checkbox"/></b> <b>Crawl space</b></p> <p>30. Foundation Material <b>Brick - Walnut beams</b></p> <p>31. Wall Construction <b>Brick</b></p> <p>32. Roof Type &amp; Material shed <b>shing</b> <b>Cross gable, gablet</b></p> <p>33. No. of Bays <b>Front 2 Side 4</b></p> <p>34. Wall Treatment <b>Common Bond</b></p> <p>35. Plan Shape <b>Irreg</b></p> <p>36 Changes (Explain in #42) <b>Addition <input checked="" type="checkbox"/> Altered <input checked="" type="checkbox"/> Moved <input type="checkbox"/></b></p> <p>37. Condition <b>Interior Good Exterior Fair</b></p> <p>38. Preservation Underway? <b>Yes <input checked="" type="checkbox"/> No <input type="checkbox"/></b></p> <p>39. Endangered? By What? <b>Yes <input type="checkbox"/> No <input checked="" type="checkbox"/></b></p> <p>40. Visible from Public Road? <b>Yes <input checked="" type="checkbox"/> No <input type="checkbox"/></b></p> <p>41. Distance from and Frontage on Road <b>30 Ft 40 Ft.</b></p>	2. County
<p>10. Site ( ) Structure ( ) Building <input checked="" type="checkbox"/> Object ( )</p> <p>11. On National Registered Yes ( ) No <input checked="" type="checkbox"/></p> <p>12. Is It Eligible? Yes <input type="checkbox"/> No <input type="checkbox"/></p> <p>13. Part of Estab Hist Dist? Yes ( ) No <input checked="" type="checkbox"/></p> <p>14. District Potential? Yes <input checked="" type="checkbox"/> No <input type="checkbox"/></p> <p>15. Name of Established District</p>	<p>42; Further Description of Important Features <b>Dentil molding with foliated bargeboard under eaves; 2 straddle-ridge chimneys (3 interior metal-mantled fireplaces). Orig. windows are 2 sash with mullion; arch radiating voussoirs; wooden lugsills. Palladian windows attic level. #38: Extensive restoration inside since 11/77. Outside repointing, stoop restoration, replacing asbestos with siding for frame addition at rear.</b></p>		4. Present Name(s)
<p>43. History and Significance</p>	<p>44. Description of Environment and Outbuildings <b>Spacious lot in back. One outbuilding (small shed) is located on NW corner of house.</b></p>	5. Other Name(s)	
<p>45. Sources of Information <b>Abstract of title</b></p>	<p>46. Prepared by <b>Mrs. Julia Lapp Rugh</b></p> <p>47. Organization <b>Historic Lexington Foundation</b></p> <p>48. Date <b>5- 7-79</b></p> <p>49. Revision Date(s)</p>		



# CIVIL WAR BATTLE OF LEXINGTON STATE PARK

ANDERSON  
HOUSE and MUSEUM

TO COUNTRY CLUB  
and GOLF COURSE

TO HENRIETTA  
and  
RICHMOND

# MISSOURI RIVER

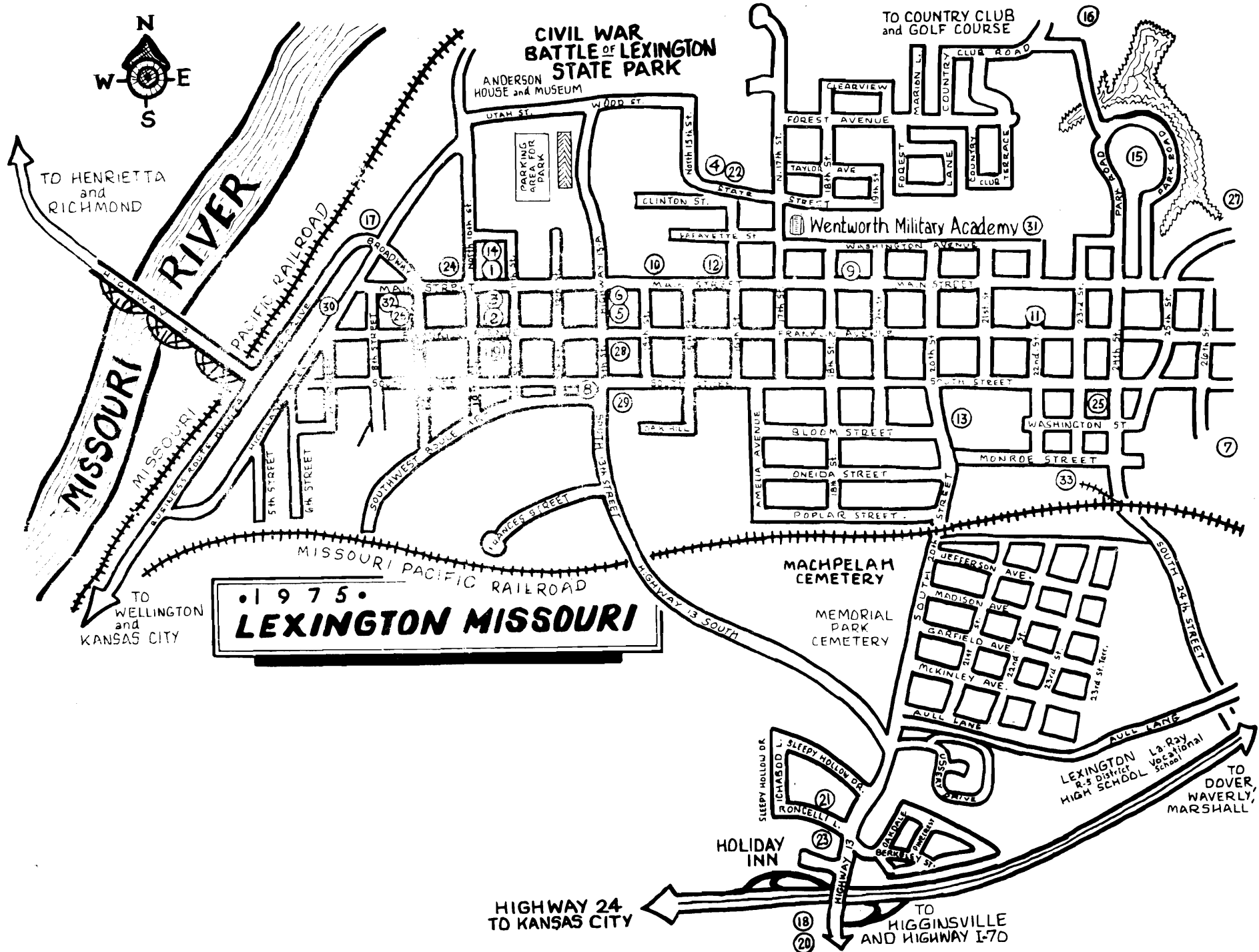
## • 1975 • LEXINGTON MISSOURI

TO WELLINGTON  
and  
KANSAS CITY

HIGHWAY 24  
TO KANSAS CITY

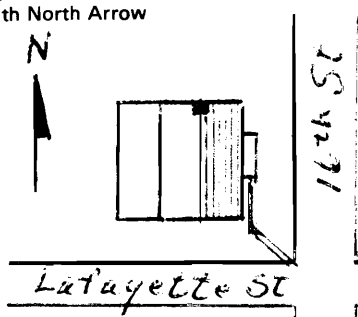
TO HIGGINSVILLE  
AND HIGHWAY I-70

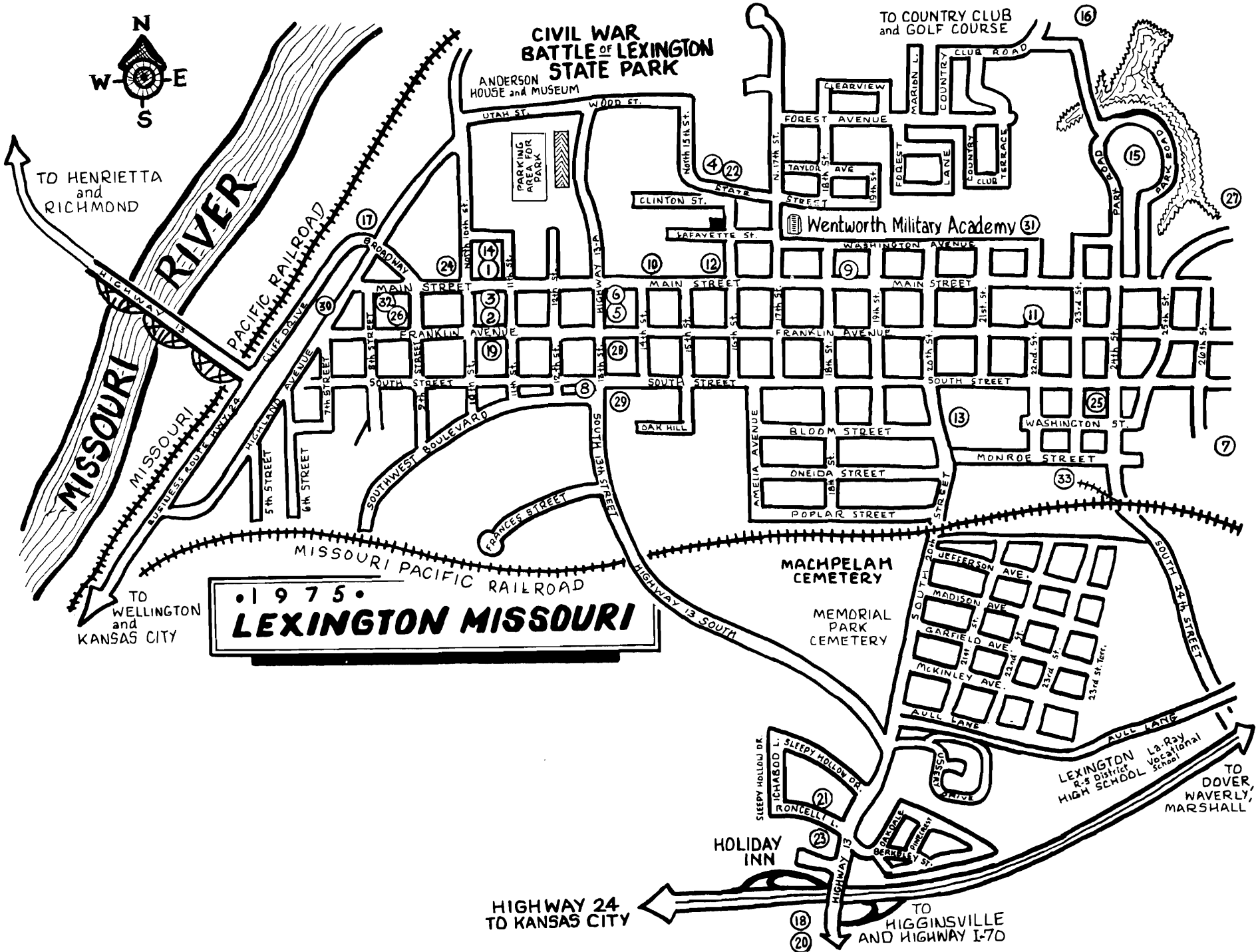
TO DOVER,  
WAVERLY,  
MARSHALL





Office of Historic Preservation, P.O. Box 176, Jefferson City, Missouri 65101  
**HISTORIC INVENTORY**

1. No <p style="text-align: center;">462</p>	4. Present Name(s) <p style="text-align: center;">John and Marjorie Gueguen</p>		1. No
2. County <p style="text-align: center;">Lafayette</p>	5. Other Name(s) 1. Heathman Family      2. Mallot Family		2. County
3. Location of Negatives  			4. Present Name(s)
6. Specific Location <p style="text-align: center;">200 North 16th Street</p>	16 Thematic Category  		5. Other Name(s)
7. City or Town If Rural, Township & Vicinity <p style="text-align: center;">Lexington</p>	17 Date(s) or Period <p style="text-align: center;">1847</p>		
8. Site Plan with North Arrow  	18 Style or Design <p style="text-align: center;">Vernacular</p>		
9. Coordinates UTM Lat Long	19 Architect or Engineer  		
10. Site ( ) Structure ( ) Building <input checked="" type="checkbox"/> Object ( )	20 Contractor or Builder <p style="text-align: center;">Heathman</p>		
11. On National Registered Yes ( ) No <input checked="" type="checkbox"/>	21 Original Use, if apparent <p style="text-align: center;">Home</p>		
12. Is It Eligible? Yes <input checked="" type="checkbox"/> No ( )	22 Present Use <p style="text-align: center;">Home</p>		
13. Part of Estab Hist Dist? Yes ( ) No <input checked="" type="checkbox"/>	23 Ownership      Public <input type="checkbox"/> Private <input checked="" type="checkbox"/>		
14. District Potent'l? Yes <input checked="" type="checkbox"/> No ( )	24 Owner's Name & Address, if known <p style="text-align: center;">John and Marjorie Gueguen</p>		
15. Name of Established District  	25 Open to Public?      Yes <input type="checkbox"/> No <input checked="" type="checkbox"/>		
	26 Local Contact Person or Organization <p style="text-align: center;">No</p>		
	27 Other Surveys in Which Included  		
28. No of Stories 1-1/2		29. Basement?      Yes <input checked="" type="checkbox"/> No ( )	
30. Foundation Material <p style="text-align: center;">Brick</p>		31. Wall Construction <p style="text-align: center;">Brick</p>	
32. Roof Type & Material <p style="text-align: center;">Metal - Gable</p>		33. No. of Bays      Front 3      Side	
34. Wall Treatment <p style="text-align: center;">Stucco</p>		35. Plan Shape irregular	
36. Changes (Explain in #42)      Addition <input checked="" type="checkbox"/> Altered <input checked="" type="checkbox"/> Moved ( )		37. Condition Interior <u>Good</u> Exterior <u>Good</u>	
38. Preservation Underway?      Yes ( ) No <input checked="" type="checkbox"/>		39. Endangered? By What?      Yes ( ) No <input checked="" type="checkbox"/>	
40. Visible from Public Road?      Yes <input checked="" type="checkbox"/> No ( )		41. Distance from and Frontage on Road	
42; Further Description of Important Features Three rooms added to rear, with base- ment garage. Partition removed between two front rooms. Four chimneys removed. Furnace installed. Bath installed, 1/2 bath upstairs. Hardwood floors installed. Some carpeting installed. Eaves added, front porch enlarged. Two outside doors added. Paneling installed inside. Purchased from original owners by family of present owners.			5. Other Name(s)
43. History and Significance  			
44. Description of Environment and Outbuildings  <p style="text-align: center;">Urban environment East 1/2 Lot Block 5, Houx Add.</p>			
45. Sources of Information  		46. Prepared by <p style="text-align: center;">Marjorie Gueguen</p>	
		47. Organization <p style="text-align: center;">Historic LexingtonEd</p>	
		48. Date <p style="text-align: center;">12-15-78</p>	49. Revision Date(s)



CIVIL WAR  
BATTLE OF LEXINGTON  
STATE PARK

ANDERSON  
HOUSE and MUSEUM

TO COUNTRY CLUB  
and GOLF COURSE

TO HENRIETTA  
and  
RICHMOND

• 1975 •  
**LEXINGTON MISSOURI**

TO WELLINGTON  
and  
KANSAS CITY

HIGHWAY 24  
TO KANSAS CITY

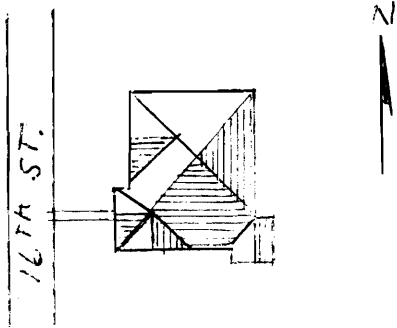

TO HIGGINSVILLE  
AND HIGHWAY I-70


TO DOVER,  
WAVERLY,  
MARSHALL





Office of Historic Preservation, P.O. Box 176, Jefferson City, Missouri 65101  
**HISTORIC INVENTORY**

1. No <b>441</b>	4. Present Name(s) <b>Symond Residence</b>		1. No
2. County <b>Lafayette</b>	5. Other Name(s) <b>Garr House; Eaton Home</b>		
3. Location of Negatives			
6. Specific Location <b>219 North 16th Street</b>	16 Thematic Category	28. No. of Stories <b>2-1/2</b>	2. County
7. City or Town If Rural, Township & Vicinity <b>Lexington, Missouri</b>	17 Date(s) or Period <b>1891</b>	29. Basement? <b>Yes <input checked="" type="checkbox"/></b> <b>Partial</b> <span style="float:right">No <input type="checkbox"/></span>	
8. Site Plan with North Arrow  	18 Style or Design <b>Queen Anne</b>	30. Foundation Material <b>Brick</b>	
9. Coordinates <b>UTM</b> Lat: Long:	19 Architect or Engineer <b>Unknown</b>	31. Wall Construction <b>Frame</b>	
10. Site ( ) Building <input checked="" type="checkbox"/> Structure ( ) Object ( )	20 Contractor or Builder <b>Unknown</b>	32. Roof Type & Materials <b>asphalt shingles.</b>	
11. On National Registered Yes ( ) No <input checked="" type="checkbox"/>	21. Original Use, if apparent <b>Residence</b>	33. No. of Bays Front <b>n/a</b> Side <b>n/a</b>	
12. Is It Eligible? Yes <input checked="" type="checkbox"/> No <input type="checkbox"/>	22. Present Use <b>Residence</b>	34. Wall Treatment <b>Clapboard &amp; shingles</b>	
13. Part of Estab Hist Dist? Yes ( ) No <input checked="" type="checkbox"/>	23. Ownership <b>Public <input type="checkbox"/></b> <b>Private <input checked="" type="checkbox"/></b>	35. Plan Shape <b>irregular</b>	
14. District Potent'l? Yes <input checked="" type="checkbox"/> No <input type="checkbox"/>	24. Owner's Name & Address, if known <b>Charles and Doris Symond 219 North 16th Street</b>	36. Changes (Explain in #42) <b>Addition <input type="checkbox"/></b> <b>Altered <input checked="" type="checkbox"/></b> <b>Moved <input type="checkbox"/></b>	
15. Name of Established District	25. Open to Public? <b>Yes <input type="checkbox"/></b> <b>No <input checked="" type="checkbox"/></b>	37. Condition Interior <b>good</b> Exterior <b>good</b>	
42: Further Description of Important Features <b>Displays and retains bracketed cornices, ornamented gables, turnings and scroll work typical of the style and Victorian period. An excellent example of the more substantial house of the time. Architectural detailing and workmanship of high quality. Converted to multi-family use by addition of exterior stair and entrance on south.</b>	26. Local Contact Person or Organization  <b>none</b>	38. Preservation Underway? <b>Yes <input checked="" type="checkbox"/></b> <b>No <input type="checkbox"/></b>	4. Present Name(s)
43. History and Significance <b>House built in 1891 by the Garr family. A Garr daughter married Ben Eaton and lived there until her death.</b>	27. Other Surveys in Which Included	39. Endangered? By What? <b>Yes <input type="checkbox"/></b> <b>No <input checked="" type="checkbox"/></b>	
44. Description of Environment and Outbuildings  <b>Urban. Level lot. 115 foot frontage. 160 ft. street to alley. No outbuildings. remain</b>	40. Visible from Public Road? <b>Yes <input checked="" type="checkbox"/></b> <b>No <input type="checkbox"/></b>	41. Distance from and Frontage on Road	5. Other Name(s)
45. Sources of Information  <b>Personal inspection.</b>	46. Prepared by <b>Doris L. Symond</b>		
	47. Organization <b>Historic Lexington Foundation</b>	48. Date <b>4-25-79</b>	
	49. Revision Date(s)		



**CIVIL WAR  
BATTLE OF LEXINGTON  
STATE PARK**

ANDERSON  
HOUSE and MUSEUM

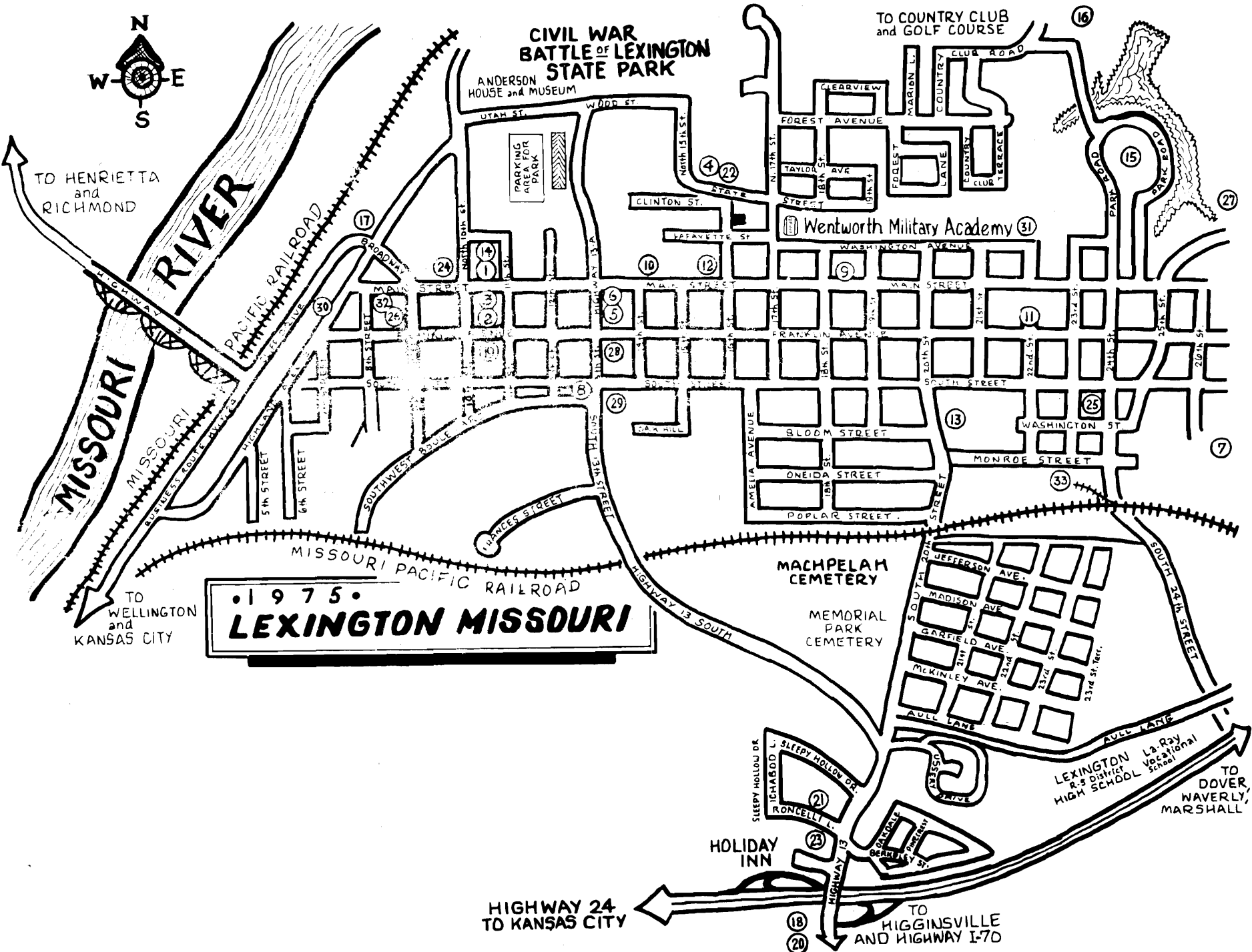
TO COUNTRY CLUB  
and GOLF COURSE

TO HENRIETTA  
and  
RICHMOND

**MISSOURI RIVER**

• 1975 •  
**LEXINGTON MISSOURI**

TO WELLINGTON  
and  
KANSAS CITY



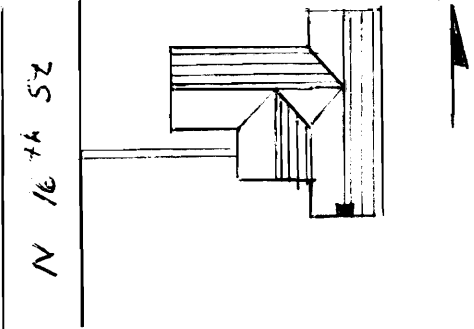

HIGHWAY 24  
TO KANSAS CITY

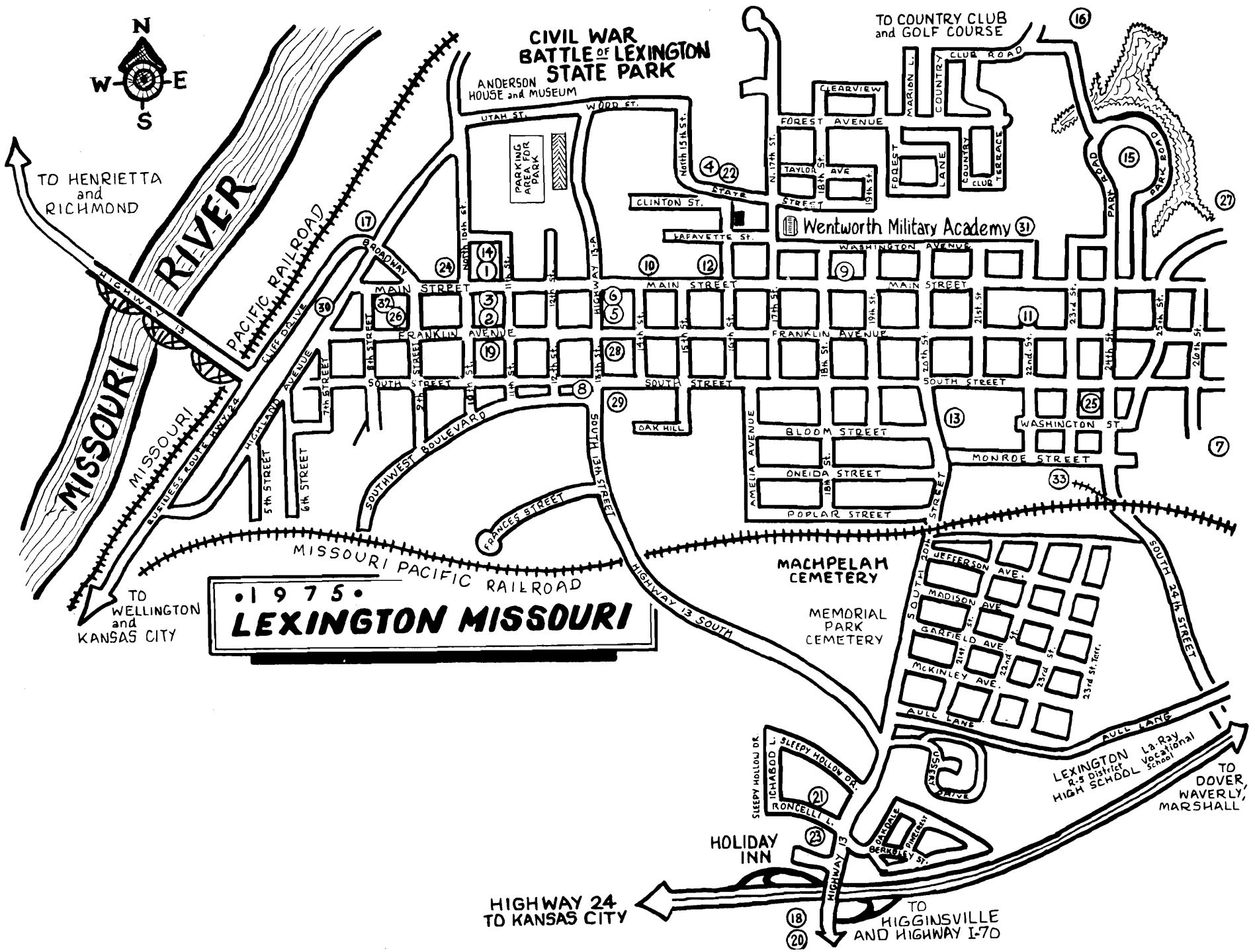
TO HIGGINSVILLE  
AND HIGHWAY I-70

TO DOVER,  
WAVERLY,  
MARSHALL



# HISTORIC INVENTORY

<p>1. No <b>443</b></p> <p>2. County <b>Lafayette</b></p> <p>3. Location of Negatives</p>	<p>4. Present Name(s) <b>Mr. and Mrs. Harve R. Dierking</b></p> <p>5. Other Name(s) <b>Wood-Warder-Lindsay</b></p>	1. No				
<p>6. Specific Location <b>231 North 16th Street Lexington, Missouri</b></p> <p>7. City or Town If Rural, Township &amp; Vicinity <b>Lexington, Mo.</b></p> <p>8. Site Plan with North Arrow</p> 	<p>16. Thematic Category</p> <p>17. Date(s) or Period <b>Constructed 1847</b></p> <p>18. Style or Design <b>Gothic</b></p> <p>19. Architect or Engineer</p> <p>20. Contractor or Builder <b>W. T. Wood</b></p> <p>21. Original Use, if apparent <b>Residence</b></p> <p>22. Present Use <b>Residence</b></p> <p>23. Ownership Public <input type="checkbox"/> Private <input checked="" type="checkbox"/></p> <p>24. Owner's Name &amp; Address, if known <b>Carye V. Dierking 231 North 16th Street Lexington, Missouri</b></p> <p>25. Open to Public? Yes <input type="checkbox"/> No <input checked="" type="checkbox"/></p> <p>26. Local Contact Person or Organization</p> <p>27. Other Surveys in Which Included</p>	2. County				
<p>9. Coordinates UTM Lat Long</p> <p>10. Site ( ) Structure ( ) Building <input checked="" type="checkbox"/> Object ( )</p> <table border="1" style="width:100%; border-collapse: collapse;"> <tr> <td style="width:50%;">11. On National Registered Yes ( ) No <input checked="" type="checkbox"/></td> <td style="width:50%;">12. Is It Eligible? Yes <input type="checkbox"/> No <input type="checkbox"/></td> </tr> <tr> <td>13. Part of Estab Hist Dist? Yes ( ) No <input checked="" type="checkbox"/></td> <td>14. District Potent'l? Yes <input type="checkbox"/> No <input type="checkbox"/></td> </tr> </table> <p>15. Name of Established District</p>	11. On National Registered Yes ( ) No <input checked="" type="checkbox"/>	12. Is It Eligible? Yes <input type="checkbox"/> No <input type="checkbox"/>	13. Part of Estab Hist Dist? Yes ( ) No <input checked="" type="checkbox"/>	14. District Potent'l? Yes <input type="checkbox"/> No <input type="checkbox"/>	<p>30. Foundation Material <b>Brick</b></p> <p>31. Wall Construction <b>Frame</b></p> <p>32. Roof Type &amp; Material <b>med. gable-asbestos shingle</b></p> <p>33. No. of Bays Front <b>2</b> Side <b>4</b></p> <p>34. Wall Treatment <b>Clapboard covered with cedar shingle</b></p> <p>35. Plan Shape <b>T</b></p> <p>36. Changes (Explain in #42) Addition <input checked="" type="checkbox"/> Altered <input checked="" type="checkbox"/> Moved <input type="checkbox"/></p> <p>37. Condition Interior <b>Good</b> Exterior <b>Good</b></p> <p>38. Preservation Underway? Yes <input type="checkbox"/> No <input checked="" type="checkbox"/></p> <p>39. Endangered? By What? Yes <input type="checkbox"/> No <input checked="" type="checkbox"/></p> <p>40. Visible from Public Road? Yes <input checked="" type="checkbox"/> No <input type="checkbox"/></p> <p>41. Distance from and Frontage on Road <b>25 ft. 75 ft.</b></p>	4. Present Name(s)
11. On National Registered Yes ( ) No <input checked="" type="checkbox"/>	12. Is It Eligible? Yes <input type="checkbox"/> No <input type="checkbox"/>					
13. Part of Estab Hist Dist? Yes ( ) No <input checked="" type="checkbox"/>	14. District Potent'l? Yes <input type="checkbox"/> No <input type="checkbox"/>					
<p>42. Further Description of Important Features <b>In 1922 the exterior was covered with cedar shingles, and bungalow windows replaced dormer ones. Three fireplaces were in the house at one time. They were removed when a furnace was installed. A greatroom was added to kitchen area in 1968. A granddaughter of Mr. &amp; Mrs. Warder has lived in the house since 1917.</b></p>		5. Other Name(s)				
<p>43. History and Significance <b>Building was the first house in Wood Addition, built by Mr. W. T. Wood who lived in original house while he sold adjoining lots. Original structure had three rooms and front and back porch. It was purchased by Mr. and Mrs. J. W. Warder in the early 1900's at which time two rooms and a bath were added.</b></p>						
<p>44. Description of Environment and Outbuildings <b>Residence is located on a quiet street close to park, school, and hospital. It is about five blocks from downtown. It is close to the Civil War Battlefield where one owner stood on front porch and watched the troops march by.</b></p>						
<p>45. Sources of Information <b>Abstract. Testimony of descendents.</b></p>	<p>46. Prepared by <b>Carye Dierking 816-259-3881</b></p> <p>47. Organization <b>Historic Lexington Foundation</b></p> <p>48. Date <b>8-5-78</b></p> <p>49. Revision Date(s)</p>					



TO HENRIETTA  
and  
RICHMOND

TO WELLINGTON  
and  
KANSAS CITY

• 1975 •  
**LEXINGTON MISSOURI**

HIGHWAY 24  
TO KANSAS CITY

TO HIGGINSVILLE  
AND HIGHWAY I-70

TO COUNTRY CLUB  
and GOLF COURSE

CIVIL WAR  
BATTLE OF LEXINGTON  
STATE PARK

ANDERSON  
HOUSE and MUSEUM

MACHELAP  
CEMETERY

MEMORIAL  
PARK  
CEMETERY

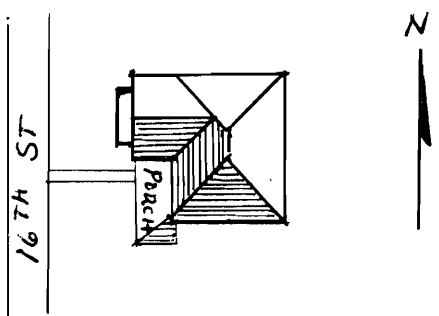
LEXINGTON  
R-3 District  
Vocational  
School

TO DOVER,  
WAVERLY,  
MARSHALL



Office of Historic Preservation, P.O. Box 176, Jefferson City, Missouri 65101  
**HISTORIC INVENTORY**

1. No <span style="font-size: 2em; margin-left: 100px;">444</span>	4. Present Name(s) Dr. Frank Meyer and his sister Miss Mina Meyer
2. County Lafayette	5. Other Name(s)
3. Location of Negatives	

6. Specific Location 235 North 16th Street	16 Thematic Category	28. No of Stories 2
7. City or Town If Rural, Township & Vicinity Lexington	17 Date(s) or Period ca 1880	29. Basement? Yes <input checked="" type="checkbox"/> No <input type="checkbox"/>
8. Site Plan with North Arrow 	18 Style or Design Queen Anne	30. Foundation Material Brick
9. Coordinates UTM Lat Long	19. Architect or Engineer Unknown	31. Wall Construction Frame
10. Site ( ) Structure ( ) Building <input checked="" type="checkbox"/> Object ( )	20. Contractor or Builder Unknown	32. Roof Type & Material Hip & Truncated Hip
11. On National Registered Yes ( ) No <input checked="" type="checkbox"/>	21. Original Use, if apparent Residence	33. No. of Bays Front 2 Side 3
12. Is It Eligible? Yes <input type="checkbox"/> No <input type="checkbox"/>	22. Present Use Residence	34. Wall Treatment Asbestos siding
13. Part of Estab Hist Dist? Yes ( ) No <input checked="" type="checkbox"/>	23. Ownership Public <input type="checkbox"/> Private <input checked="" type="checkbox"/>	35. Plan Shape Rectangular
14. District Potential? Yes <input type="checkbox"/> No <input type="checkbox"/>	24. Owner's Name & Address, if known Dr. Frank Meyer 235 N. 16th St. Miss Mina Meyer	36. Changes (Explain in #42) Addition <input type="checkbox"/> Altered <input checked="" type="checkbox"/> Moved <input type="checkbox"/>
15. Name of Established District	25. Open to Public? Yes <input type="checkbox"/> No <input checked="" type="checkbox"/>	37. Condition Interior Good Exterior Good
42; Further Description of Important Features Two storey box bay principal feature of facade design. Original detailing obscured by application of asbestos shingles and replacement of original ornate trim.	26. Local Contact Person or Organization	38. Preservation Underway? Yes <input type="checkbox"/> No <input checked="" type="checkbox"/>
43. History and Significance House has been lived in by the Meyer family since before the turn of the century.	27. Other Surveys in Which Included	39. Endangered? By What? Yes <input type="checkbox"/> No <input checked="" type="checkbox"/>
44. Description of Environment and Outbuildings Urban	40. Visible from Public Road? Yes <input checked="" type="checkbox"/> No <input type="checkbox"/>	41. Distance from and Frontage on Road 25 Ft 50 Ft.
45. Sources of Information	46. Prepared by C. Dierking	47. Organization Historic Lexington Foundation
	48. Date 5-2-79	49. Revision Date(s)

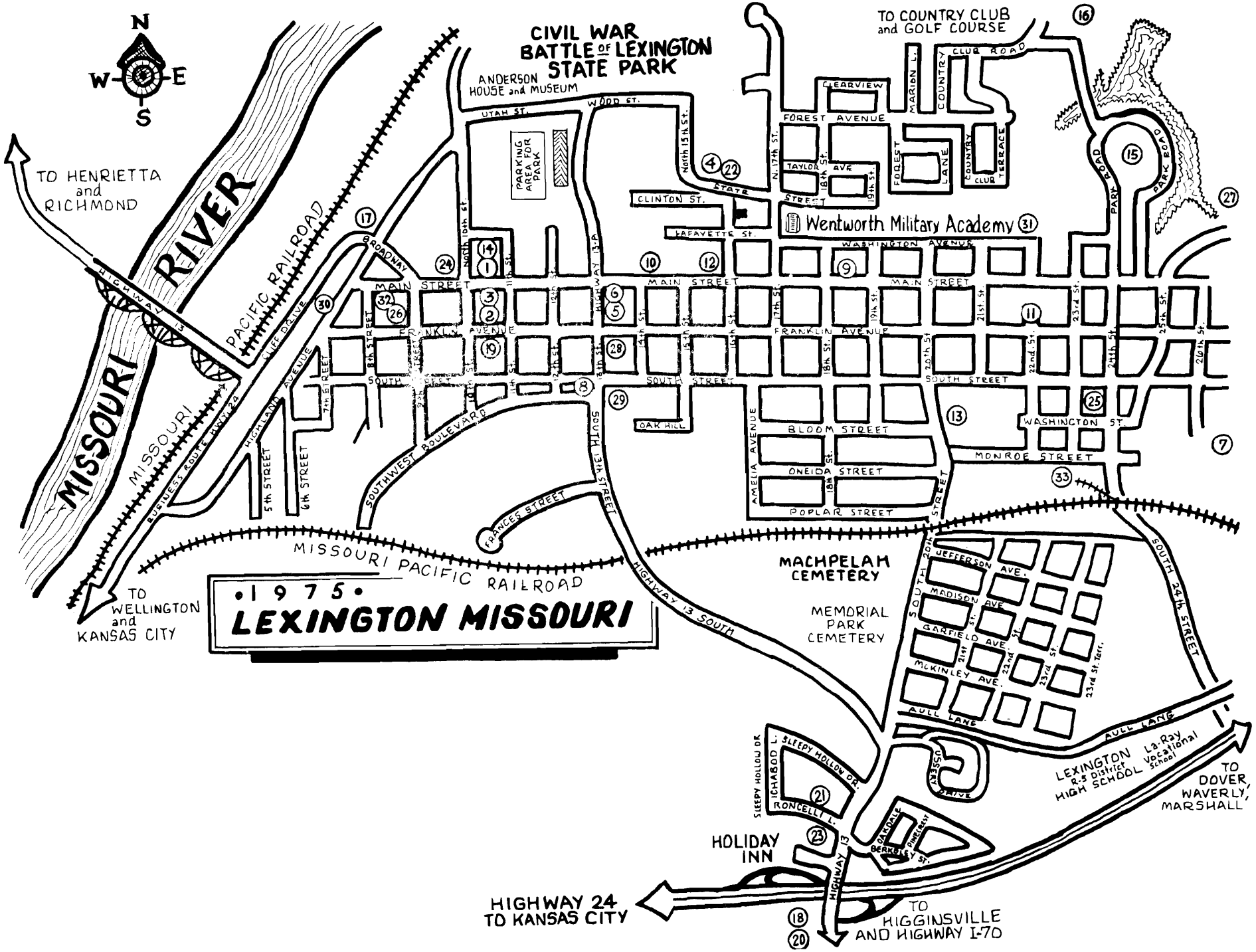


1. No

2. County

4. Present Name(s)

5. Other Name(s)



• 1975 •  
**LEXINGTON MISSOURI**

**CIVIL WAR  
BATTLE OF LEXINGTON  
STATE PARK**

ANDERSON  
HOUSE and MUSEUM

TO COUNTRY CLUB  
and GOLF COURSE

TO HENRIETTA  
and  
RICHMOND

TO WELLINGTON  
and  
KANSAS CITY

HIGHWAY 24  
TO KANSAS CITY

TO HIGGINSVILLE  
AND HIGHWAY I-70

TO DOVER,  
WAVERLY,  
MARSHALL

**MACHELHAM  
CEMETERY**

**MEMORIAL  
PARK  
CEMETERY**

Wentworth Military Academy

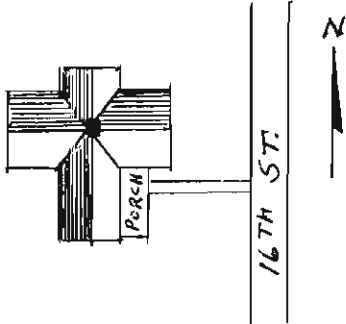
LEXINGTON  
R-5 District  
High School  
L. R. Ray  
Vocational  
School

PARKING  
AREA FOR  
PARK





Office of Historic Preservation, P.O. Box 176, Jefferson City, Missouri 65101  
**HISTORIC INVENTORY**


1. No <span style="float: right; font-size: 1.5em;">455</span> 2. County <div style="text-align: center; border: 1px solid black; padding: 2px;">Lafayette</div> 3. Location of Negatives	4. Present Name(s) <div style="text-align: center;">J. B. Helm</div> 5. Other Name(s) <div style="text-align: center;">Wernwag Beach</div>
6. Specific Location <div style="text-align: center;">308 North 16th</div>	16. Thematic Category 17. Date(s) or Period <div style="text-align: center;">ca 1870's</div>
7. City or Town If Rural, Township & Vicinity <div style="text-align: center;">Lexington</div>	18. Style or Design <div style="text-align: center;">Gothic Revival</div>
8. Site Plan with North Arrow <div style="text-align: center;">  </div>	19. Architect or Engineer <div style="text-align: center;">Unknown</div>
9. Coordinates UTM Lat Long	20. Contractor or Builder <div style="text-align: center;">Unknown</div>
10. Site ( ) Structure ( ) Building <input checked="" type="checkbox"/> Object ( )	21. Original Use, if apparent <div style="text-align: center;">Residence</div>
11. On National Registered Yes ( ) No <input checked="" type="checkbox"/> 12. Is It Eligible? Yes <input type="checkbox"/> No <input type="checkbox"/>	22. Present Use <div style="text-align: center;">Residence</div>
13. Part of Estab. Hist Dist? Yes ( ) No <input checked="" type="checkbox"/> 14. District Potent? Yes <input type="checkbox"/> No <input type="checkbox"/>	23. Ownership Public <input type="checkbox"/> Private <input checked="" type="checkbox"/> 24. Owner's Name & Address, if known <div style="text-align: center;">Mr. and Mrs. J. B. Helm 308 North 16th</div>
15. Name of Established District	25. Open to Public? Yes <input type="checkbox"/> No <input checked="" type="checkbox"/> 26. Local Contact Person or Organization 27. Other Surveys in Which Included
28. No of Stories $2\frac{1}{2}$ 29. Basement? Yes <input checked="" type="checkbox"/> No <input type="checkbox"/> 30. Foundation Material <div style="text-align: center;">Brick</div>	31. Wall Construction <div style="text-align: center;">Wood frame</div>
32. Roof Type & Material <div style="text-align: center;">Crossed Gable-asph. shingles</div>	33. No. of Bays Front 2 Side 3 34. Wall Treatment <div style="text-align: center;">Asbestos shingle</div>
35. Plan Shape Cross 36. Changes (Explain in #42) Addition <input type="checkbox"/> Altered <input checked="" type="checkbox"/> Moved <input type="checkbox"/> 37. Condition Interior Very good Exterior Very good	38. Preservation Underway? Yes <input type="checkbox"/> No <input checked="" type="checkbox"/> 39. Endangered? By What? Yes <input type="checkbox"/> No <input checked="" type="checkbox"/> 40. Visible from Public Road? Yes <input checked="" type="checkbox"/> No <input type="checkbox"/> 41. Distance from and Frontage on Road 15' <div style="text-align: center;">75'</div>

1. No

2. County

4. Present Name(s)

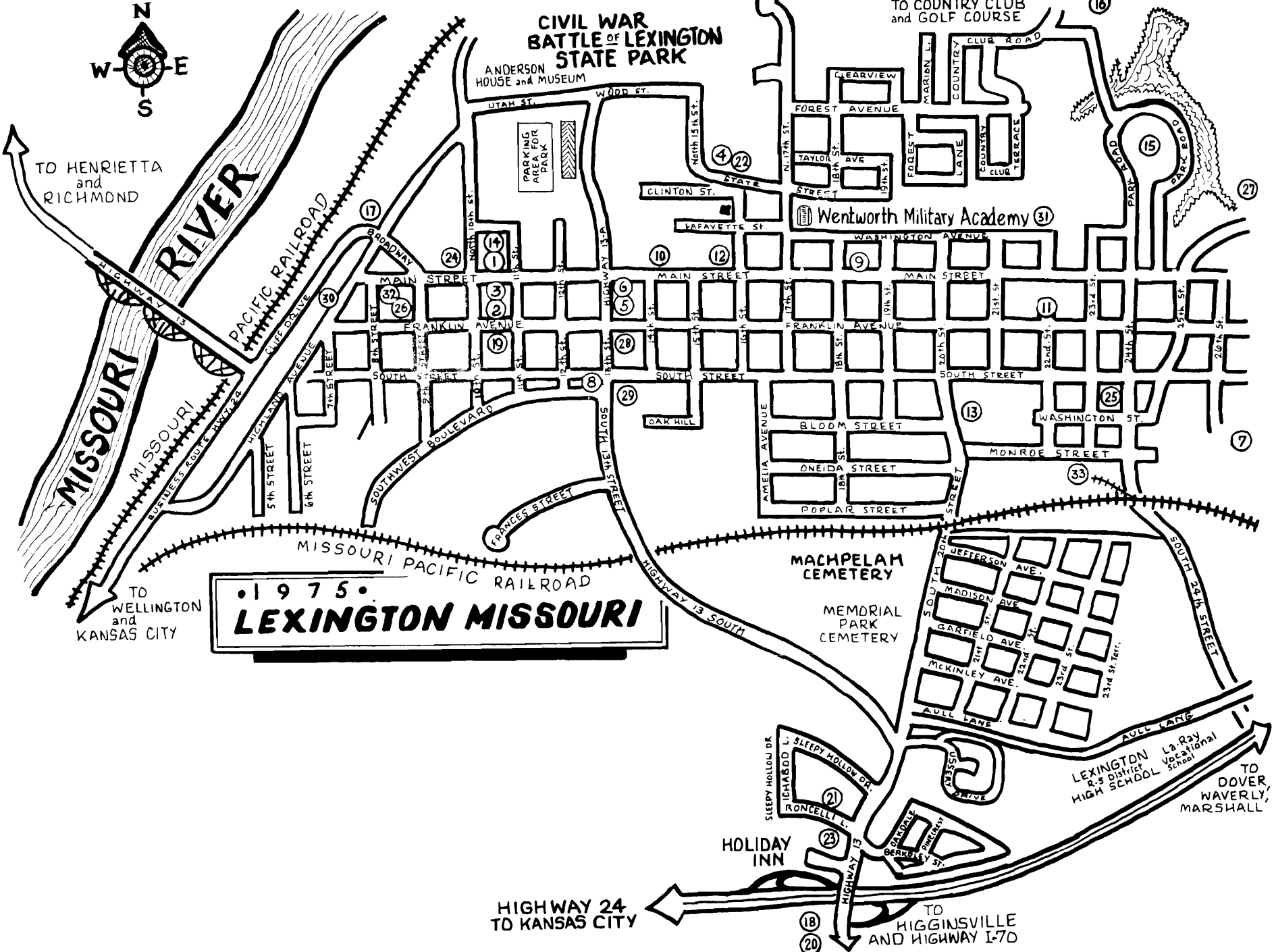

5. Other Name(s)

42: Further Description of Important Features <p>Pointed arch windows in upper gables hint to original styling. Current siding material destroys architectural integrity. Entrance porch retains turned columns and spindle freize of the period.</p>	<div style="text-align: center;">  </div>
--	--

43. History and Significance <div style="text-align: center;">This house has changed hands many times. No known history</div>	
--	--

44. Description of Environment and Outbuildings <div style="text-align: center;">Urban</div>	
---	--

45. Sources of Information	46. Prepared by <div style="text-align: center;">C. Dierking</div>
	47. Organization Historic Lexington Foundation
	48. Date 5-2-79      49. Revision Date(s)



TO HENRIETTA and RICHMOND

TO WELLINGTON and KANSAS CITY

1975 LEXINGTON MISSOURI

HIGHWAY 24 TO KANSAS CITY

TO HIGGINSVILLE AND HIGHWAY I-70

TO DOVER, WAVERLY, MARSHALL

CIVIL WAR BATTLE OF LEXINGTON STATE PARK

TO COUNTRY CLUB and GOLF COURSE

ANDERSON HOUSE and MUSEUM

Wentworth Military Academy

MACHPELAM CEMETERY

MEMORIAL PARK CEMETERY

LEXINGTON R-5 District Vocational School

HOLIDAY INN



Office of Historic Preservation, P.O. Box 176, Jefferson City, Missouri 65101  
**HISTORIC INVENTORY**

1. No

2. County

4. Present Name(s)

5. Other Name(s)

1. No	4. Present Name(s) Old cannon from U.S.S. Constitution
2. County Lafayette	5. Other Name(s)
3. Location of Negatives	

6. Specific Location  
Central College Park  
at north end of 16th St.

7. City or Town If Rural, Township & Vicinity  
Lexington

8. Site Plan with North Arrow

9. Coordinates UTM  
Lat  
Long

10. Site ( ) Building ( )	Structure ( ) Object <input checked="" type="checkbox"/>
11. On National Registered Yes ( ) No ( )	12. Is It Eligible? Yes <input type="checkbox"/> No <input type="checkbox"/>
13. Part of Estab Hist Dist? Yes ( ) No ( )	14. District Potent'l? Yes <input type="checkbox"/> No <input type="checkbox"/>

15. Name of Established District

16. Thematic Category

17. Date(s) or Period  
From ship Constitution

18. Style or Design

19. Architect or Engineer

20. Contractor or Builder

21. Original Use, if apparent  
On ship

22. Present Use  
Monument in City Park

23. Ownership Public   
Private   
City of Lexington

24. Owner's Name & Address, if known

25. Open to Public? Yes   
No

26. Local Contact Person or Organization  
Mayors Office - Lexington

27. Other Surveys in Which Included

28. No. of Stories

29. Basement? Yes   
No

30. Foundation Material

31. Wall Construction

32. Roof Type & Material

33. No. of Bays Front Side

34. Wall Treatment

35. Plan Shape

36. Changes (Explain in #42) Addition   
Altered   
Moved

37. Condition Interior  
Exterior good


38. Preservation Underway? Yes   
No

39. Endangered? By What? Yes   
No

40. Visible from Public Road? Yes   
No

41. Distance from and Frontage on Road

42. Further Description of Important Features



43. History and Significance Gun from U.S. Frigate Const. - Old Ironsides - presented in 1934 to Launched October 2, 1792 the George Thomas Cullom Post of the American Legion which War with Tripoli 1803 in turn mounted the cannon in Central College Park War with England 1812

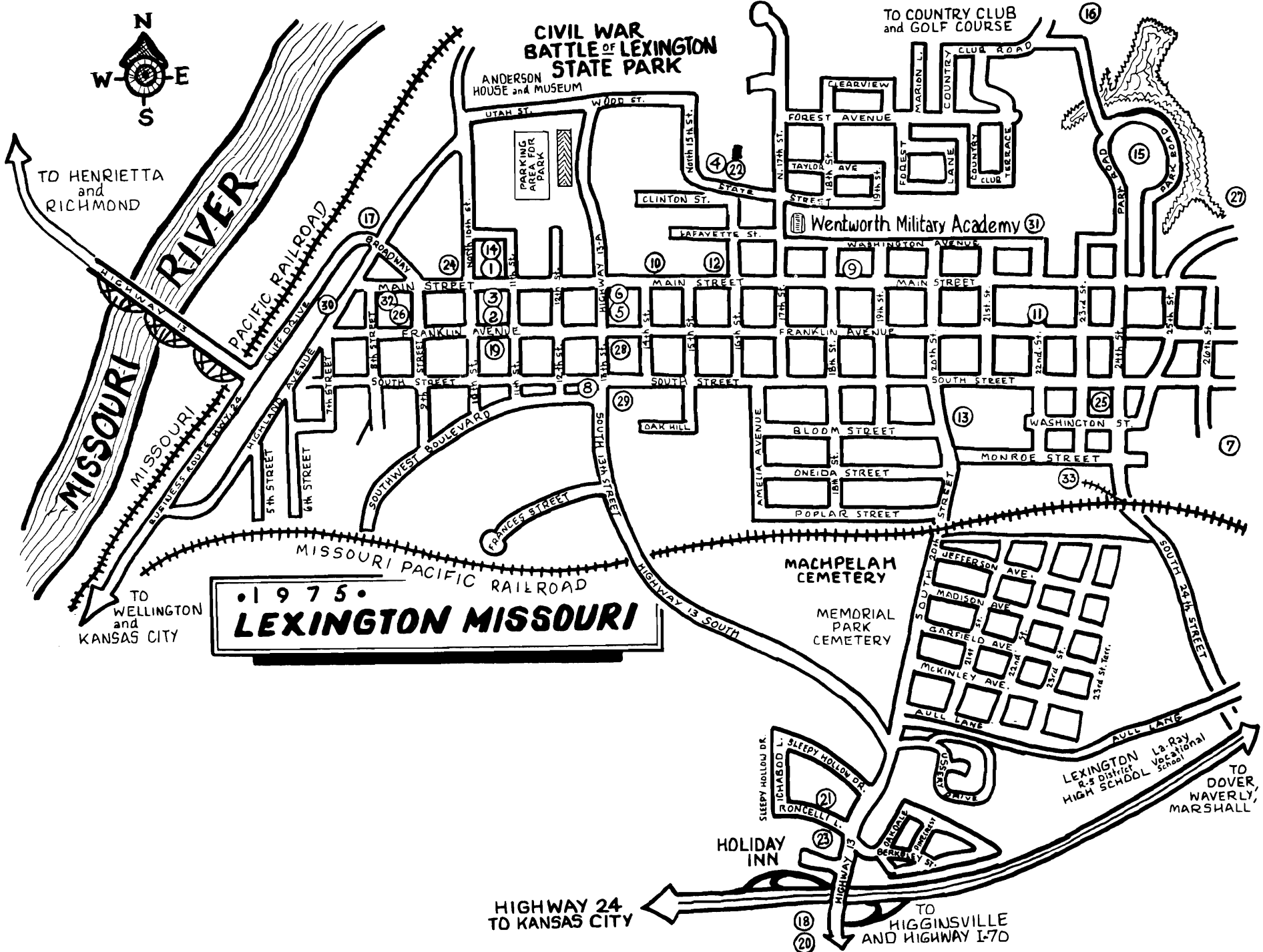
44. Description of Environment and Outbuildings

45. Sources of Information  
Plaques on sides of concrete supports

46. Prepared by  
Lucia Butler

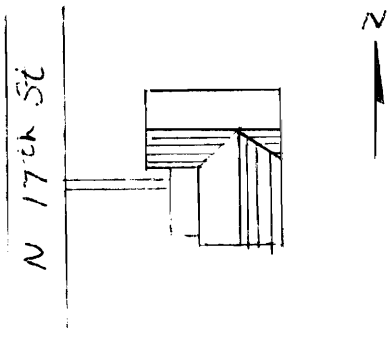

47. Organization Historic Lexington Foundation

48. Date 5-79	49. Revision Date(s)
------------------	----------------------

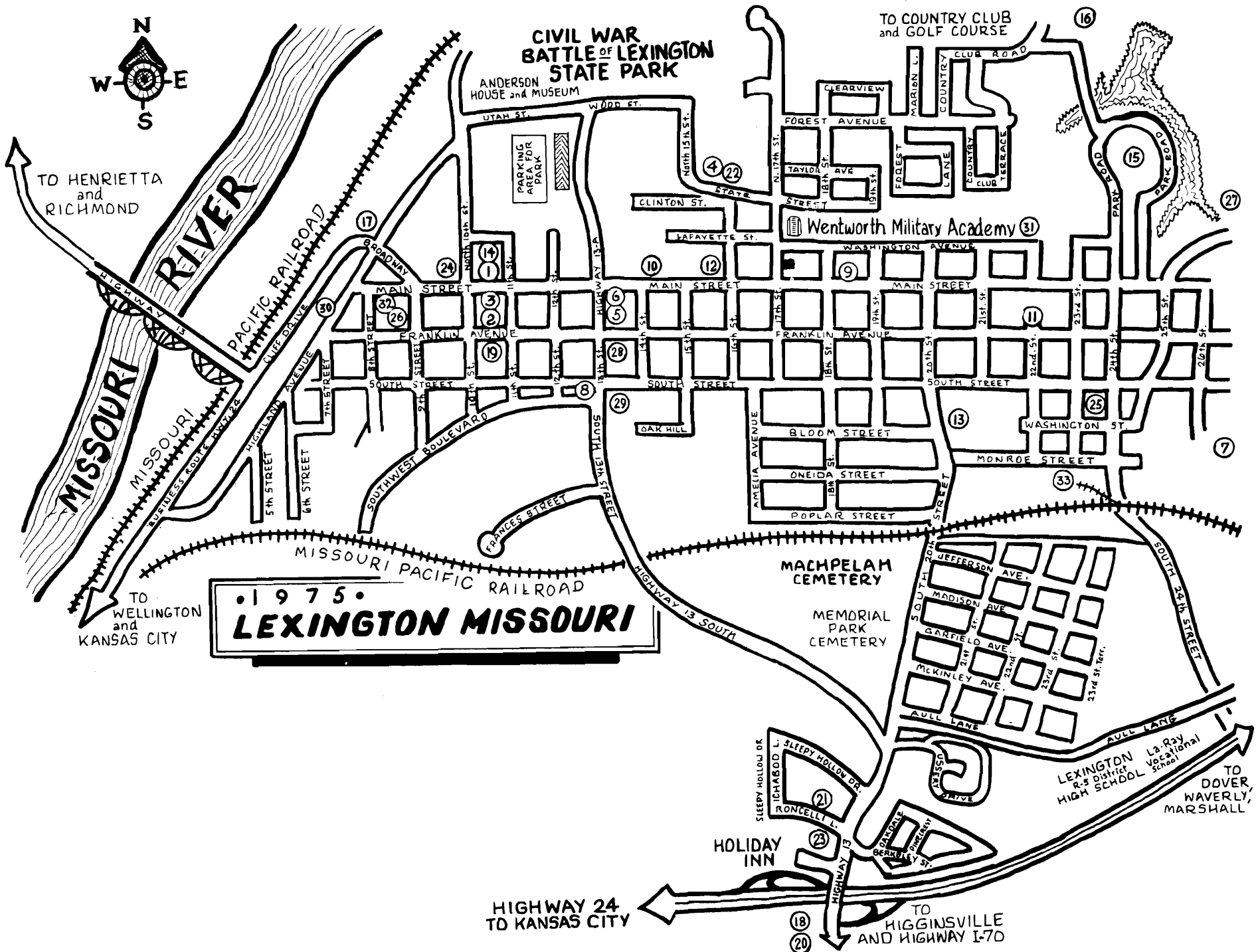




# HISTORIC INVENTORY

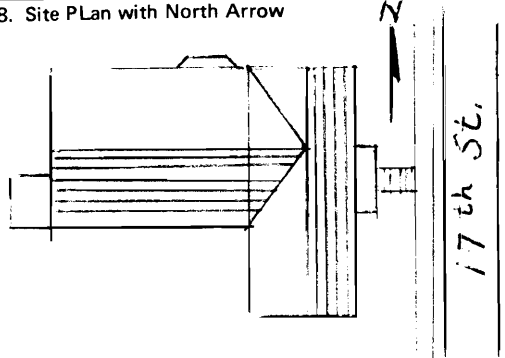

1. No <p style="text-align: center; font-size: 2em;">397</p>	4. Present Name(s) <p style="text-align: center;">Nitz Residence</p>		1. No	
2. County <p style="text-align: center;">Lafayette</p>	5. Other Name(s) <p style="text-align: center;">Wallace</p>			
3. Location of Negatives				
6. Specific Location <p style="text-align: center;">115 North 17th</p>	16 Thematic Category	28. No of Stories <u>1-1/2</u>		2. County
7. City or Town If Rural, Township & Vicinity <p style="text-align: center;">Lexington, Missouri</p>	17 Date(s) or Period <p style="text-align: center;">c. a. 1860</p>	29. Basement? Yes <input checked="" type="checkbox"/> No <input type="checkbox"/> <p style="text-align: center;">Partial</p>		
8. Site Plan with North Arrow	18 Style or Design <p style="text-align: center;">Italianate</p>	30. Foundation Material <p style="text-align: center;">Brick</p>		
	19 Architect or Engineer <p style="text-align: center;">Unknown</p>	31. Wall Construction <p style="text-align: center;">Brick</p>		4. Present Name(s)
	20 Contractor or Builder <p style="text-align: center;">Unknown</p>	32. Roof Type & Material <p style="text-align: center;">gable Composition</p>		
	21. Original Use, if apparent <p style="text-align: center;">Residence</p>	33. No. of Bays Front <u>2</u> Side <u>2</u>		
	22 Present Use <p style="text-align: center;">Residence</p>	34. Wall Treatment <p style="text-align: center;">Common Bond</p>		
	23 Ownership Public <input type="checkbox"/> Private <input checked="" type="checkbox"/>	35. Plan Shape		
	24 Owner's Name & Address, if known <p style="text-align: center;">Wayne &amp; Coral Nitz 115 North 17th Lexington, Missouri</p>	36. Changes (Explain in #42) Addition <input checked="" type="checkbox"/> Altered <input type="checkbox"/> Moved <input type="checkbox"/>		
	25. Open to Public? Yes <input type="checkbox"/> No <input checked="" type="checkbox"/>	37. Condition Interior <u>Remodeled</u> Exterior <u>Good</u>		
	26 Local Contact Person or Organization	38. Preservation Underway? Yes <input checked="" type="checkbox"/> No <input type="checkbox"/>		
	27 Other Surveys in Which Included	39. Endangered? By What? Yes <input type="checkbox"/> No <input checked="" type="checkbox"/>		
	9. Coordinates UTM Lat Long:	40 Visible from Public Road? Yes <input checked="" type="checkbox"/> No <input type="checkbox"/>		
10. Site ( ) Building <input checked="" type="checkbox"/> Structure ( ) Object ( )	41. Distance from and Frontage on Road <u>25'</u> <u>90'</u>			
11. On National Registered Yes ( ) No <input checked="" type="checkbox"/>	12 Is It Eligible? Yes <input type="checkbox"/> No <input type="checkbox"/>	42. Further Description of Important Features <p style="text-align: center;">Kitchen, dining, utility room added in recent years. House has been completely remodeled.</p>		5. Other Name(s)
13. Part of Estab Hist Dist? Yes ( ) No <input checked="" type="checkbox"/>	14. District Potent'l? Yes <input type="checkbox"/> No <input type="checkbox"/>			
15. Name of Established District				
43. History and Significance <p style="text-align: center;">Built of bricks made in brick works which once existed behind. 1860. Bought from original owner.</p>				
44. Description of Environment and Outbuildings <p style="text-align: center;">Urban. Close to academy.</p>		46. Prepared by <p style="text-align: center;">Carol Nitz</p>		
45. Sources of Information <p style="text-align: center;">Relatives of original owners.</p>		47. Organization <p style="text-align: center;">Historic Lexington Foundation</p>		
		48. Date <p style="text-align: center;">Feb. '79</p>	49. Revision Date(s)	

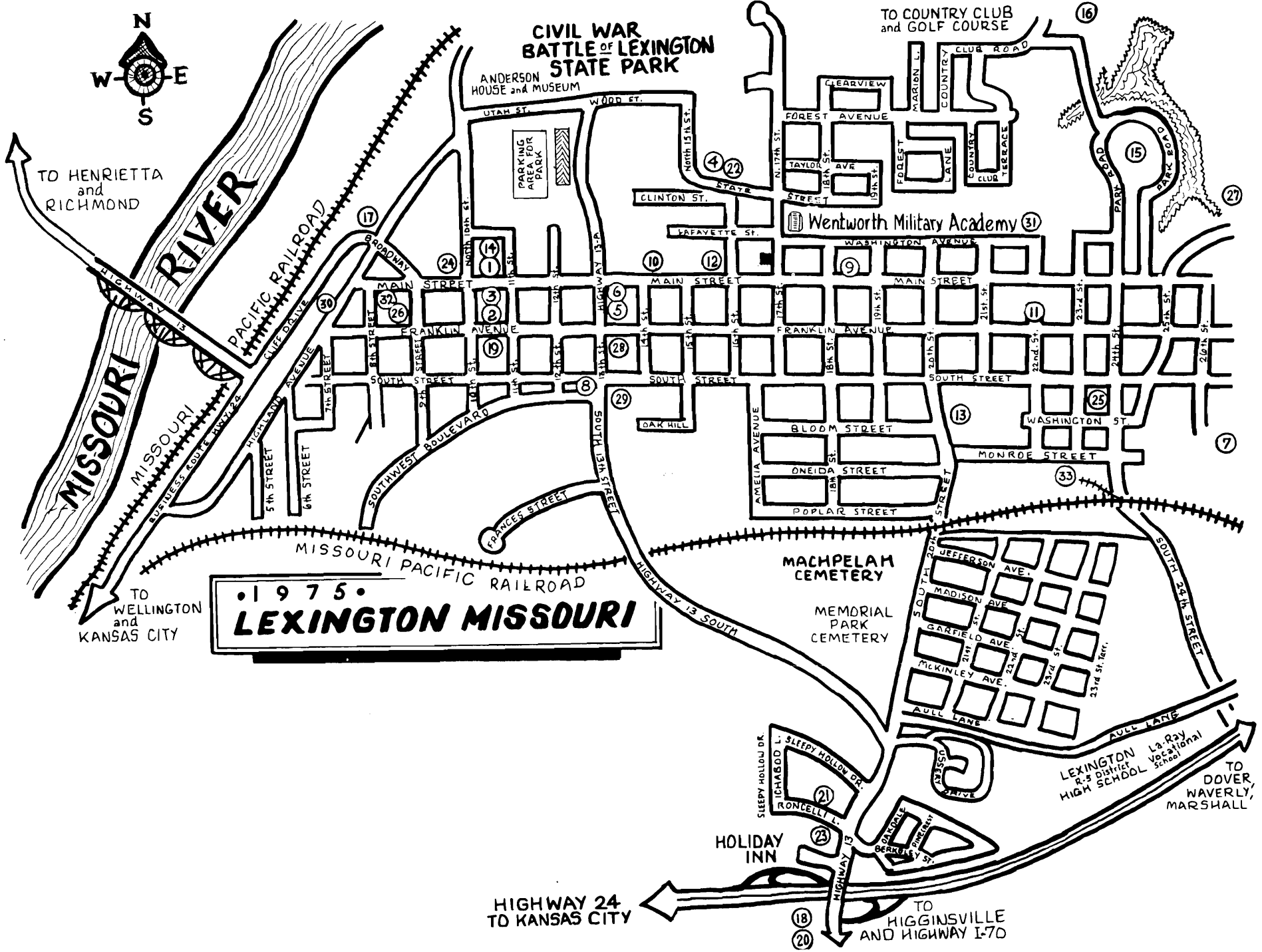







# HISTORIC INVENTORY

<p>1. No <span style="float: right; font-size: 1.5em;">426</span></p> <p>2. County <b>Lafayette</b></p> <p>3. Location of Negatives</p>	<p>4. Present Name(s) <b>Oliva Residence</b></p> <p>5. Other Name(s) <b>Russell</b></p>	1. No					
<p>6. Specific Location <b>Lots No. 1 &amp; 2, Block 16, First Add'n</b></p> <p><b>118 N. 17th, Lexington, Mo.</b></p> <p>7. City or Town If Rural, Township &amp; Vicinity <b>Lexington</b></p> <p>8. Site Plan with North Arrow</p> <div style="text-align: center;">  </div>	<p>16. Thematic Category</p> <p>17. Date(s) or Period <b>c. a. 1850's</b></p> <p>18. Style or Design <b>Greek Revival</b></p> <p>19. Architect or Engineer <b>1853 Charles Campbell</b></p> <p>20. Contractor or Builder <b>1856 John R. Bennett</b></p> <p>21. Original Use, if apparent <b>Residence</b></p> <p>22. Present Use <b>Residence</b></p> <p>23. Ownership <span style="float: right;">Public <input type="checkbox"/> Private <input checked="" type="checkbox"/></span></p> <p>24. Owner's Name &amp; Address, if known <b>John G. &amp; Erma Oliva 118 North 17th Lexington, Mo.</b></p> <p>25. Open to Public? <span style="float: right;">Yes <input type="checkbox"/> No <input checked="" type="checkbox"/></span></p> <p>26. Local Contact Person or Organization</p> <p>27. Other Surveys in Which Included</p>	<p>28. No. of Stories <b>two</b></p> <p>29. Basement? <span style="float: right;">Yes <input checked="" type="checkbox"/> No <input type="checkbox"/></span></p> <p>30. Foundation Material <b>Brick</b></p> <p>31. Wall Construction <b>front-brick/ rear-frame</b></p> <p>32. Roof Type &amp; Material <b>gable &amp; hip-asphalt shingles</b></p> <p>33. No. of Bays Front <b>5</b> Side <b>7</b></p> <p>34. Wall Treatment / <span style="float: right;">painted brick-painted/ frame</span></p> <p>35. Plan Shape <b>L Shape</b></p> <p>36. Changes <span style="float: right;">Addition <input type="checkbox"/> (Explain in #42) Altered <input checked="" type="checkbox"/> Moved <input type="checkbox"/></span></p> <p>37. Condition Interior <u><b>Fair</b></u> Exterior <u><b>Fair</b></u></p> <p>38. Preservation <span style="float: right;">Yes <input checked="" type="checkbox"/> Underway? No <input type="checkbox"/></span></p> <p>39. Endangered? <span style="float: right;">Yes <input type="checkbox"/> By What? No <input checked="" type="checkbox"/></span></p> <p>40. Visible from Public Road? <span style="float: right;">Yes <input checked="" type="checkbox"/> No <input type="checkbox"/></span></p> <p>41. Distance from and Frontage on Road <b>20 ft. 90 ft.</b></p>	2. County				
<p>9. Coordinates <b>UTM</b></p> <p>Lat</p> <p>Long</p> <p>10. Site ( ) Structure ( ) Building <input checked="" type="checkbox"/> Object ( )</p> <table border="1" style="width:100%; border-collapse: collapse;"> <tr> <td style="width:50%;">11. On National Registered Yes ( ) No <input checked="" type="checkbox"/></td> <td style="width:50%;">12. Is It Eligible? Yes <input checked="" type="checkbox"/> No <input type="checkbox"/></td> </tr> <tr> <td>13. Part of Estab Hist Dist? Yes ( ) No <input checked="" type="checkbox"/></td> <td>14. District Potential? Yes <input checked="" type="checkbox"/> No <input type="checkbox"/></td> </tr> </table> <p>15. Name of Established District</p>	11. On National Registered Yes ( ) No <input checked="" type="checkbox"/>	12. Is It Eligible? Yes <input checked="" type="checkbox"/> No <input type="checkbox"/>	13. Part of Estab Hist Dist? Yes ( ) No <input checked="" type="checkbox"/>	14. District Potential? Yes <input checked="" type="checkbox"/> No <input type="checkbox"/>	<p>42. Further Description of Important Features</p> <ul style="list-style-type: none"> <li>* Two veranda type porches (which existed as part of the frame rear addition both up and downstairs) enclosed in 1960's and 1970's</li> <li>* 5x13 up 5x19 down</li> </ul>	<div style="text-align: center;">  </div>	4. Present Name(s)
11. On National Registered Yes ( ) No <input checked="" type="checkbox"/>	12. Is It Eligible? Yes <input checked="" type="checkbox"/> No <input type="checkbox"/>						
13. Part of Estab Hist Dist? Yes ( ) No <input checked="" type="checkbox"/>	14. District Potential? Yes <input checked="" type="checkbox"/> No <input type="checkbox"/>						
<p>43. History and Significance</p> <p><b>Remained in the family of David Russell and heirs from June 21 (filed Aug. 4), 1870 until Nov. 1, 1965.</b></p>	<p>44. Description of Environment and Outbuildings</p> <p style="text-align: center;"><b>none</b></p>		5. Other Name(s)				
<p>45. Sources of Information</p> <p><b>Abstract showing title to the same since 28 of April, 1838</b></p>	<p>46. Prepared by <b>John G. Oliva</b></p> <p>47. Organization <b>Historic Lexington Foundation</b></p> <table border="1" style="width:100%; border-collapse: collapse;"> <tr> <td style="width:50%;">48. Date <b>2-27-79</b></td> <td style="width:50%;">49. Revision Date(s)</td> </tr> </table>		48. Date <b>2-27-79</b>	49. Revision Date(s)			
48. Date <b>2-27-79</b>	49. Revision Date(s)						



CIVIL WAR  
BATTLE OF LEXINGTON  
STATE PARK

ANDERSON  
HOUSE and MUSEUM

TO COUNTRY CLUB  
and GOLF COURSE

TO HENRIETTA  
and  
RICHMOND

TO WELLINGTON  
and  
KANSAS CITY

• 1975 •  
**LEXINGTON MISSOURI**

MACHELAM  
CEMETERY

MEMORIAL  
PARK  
CEMETERY

LEXINGTON  
R-3 District  
HIGH SCHOOL  
La-Ray  
Vocational  
School

HOLIDAY  
INN



HIGHWAY 24  
TO KANSAS CITY

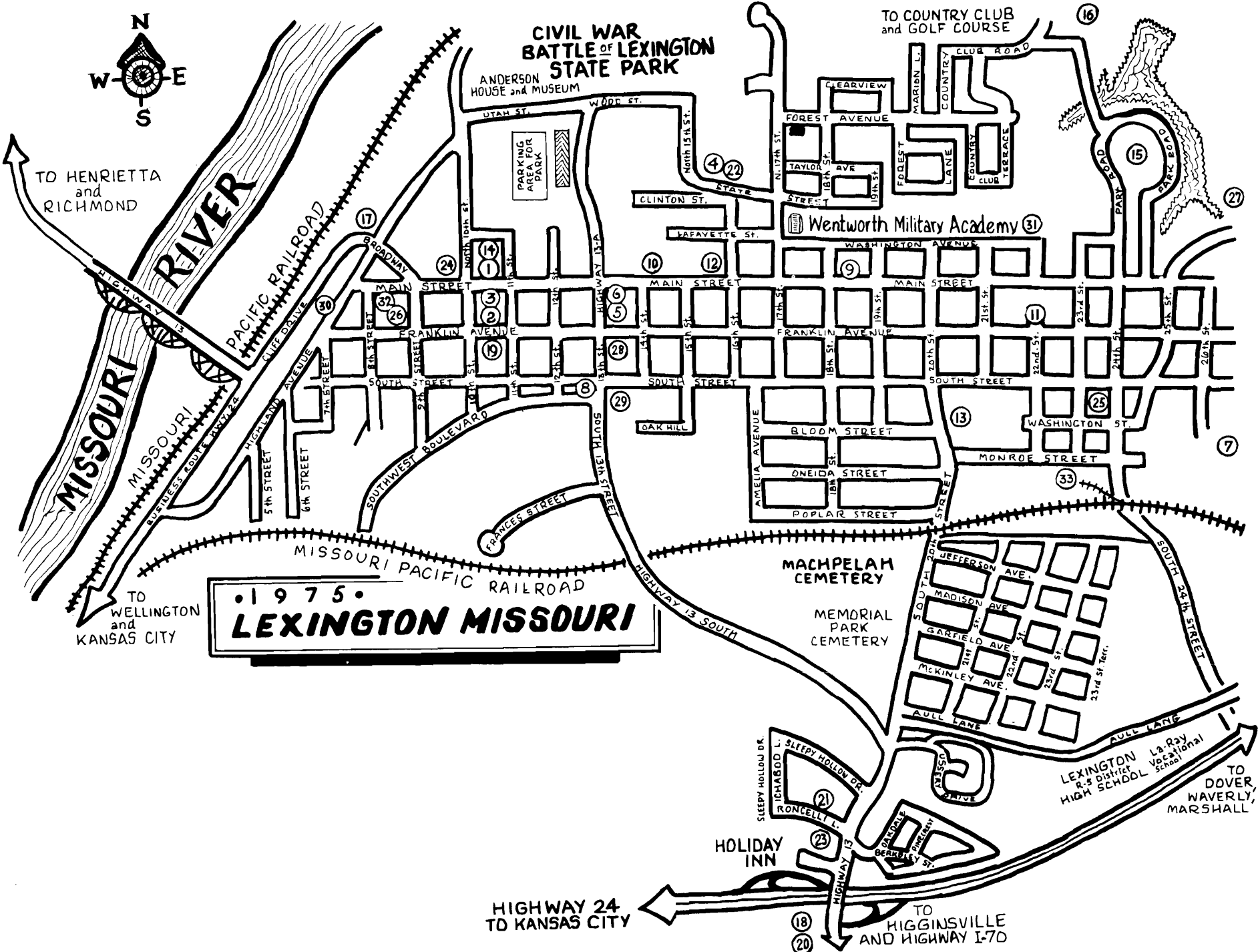
TO HIGGINSVILLE  
AND HIGHWAY I-70

TO DOVER,  
WAVERLY,  
MARSHALL



Office of Historic Preservation, P.O. Box 176, Jefferson City, Missouri 65101  
**HISTORIC INVENTORY**

1. No <p style="text-align: center; font-size: 2em;">407</p>	4. Present Name(s) <p style="text-align: center;">Lee Hoeflicker</p>	1. No
2. County <p style="text-align: center;">Lafayette</p>	5. Other Name(s) <p style="text-align: center;">Day, Pollard, Bour, Allen, Blackwell</p>	
3. Location of Negatives		
6. Specific Location 415 North 17th Lexington, Mo.	16 Thematic Category	28. No of Stories 1-1/2
7. City or Town If Rural, Township & Vicinity Lexington, Missouri	17 Date(s) or Period 1860	29. Basement? Yes <input checked="" type="checkbox"/> No <input type="checkbox"/>
8. Site Plan with North Arrow 	18 Style or Design Italianate	30. Foundation Material Brick
9. Coordinates UTM Lat Long:	19 Architect or Engineer Unknown	31. Wall Construction
10. Site ( ) Building <input checked="" type="checkbox"/> Structure ( ) Object ( )	20 Contractor or Builder Unknown	32. Roof Type & Material Gable asbestos shingles
11. On National Registered Yes ( ) No <input checked="" type="checkbox"/>	21. Original Use, if apparent Home	33. No. of Bays Front 3 Side 1
12 Is II Eligible? Yes <input checked="" type="checkbox"/> No <input type="checkbox"/>	22 Present Use Home	34. Wall Treatment Common Bond
13. Part of Estab Hist Dist? Yes ( ) No <input checked="" type="checkbox"/>	23 Ownership Public <input type="checkbox"/> Private <input checked="" type="checkbox"/>	35. Plan Shape
14 District Potent'l? Yes ( ) No ( )	24 Owner's Name & Address, if known Mr. & Mrs. Lee Hoeflicker 415 North 17th Lexington, Missouri	36. Changes (Explain in #42) Addition <input checked="" type="checkbox"/> Altered <input type="checkbox"/> Moved <input type="checkbox"/>
15. Name of Established District	25 Open to Public? Yes <input type="checkbox"/> No <input checked="" type="checkbox"/>	37. Condition Interior Good Exterior Good
42; Further Description of Important Features A bathroom was installed in one end of a room. Fireplace in each room.	26 Local Contact Person or Organization	38. Preservation Underway? Yes <input type="checkbox"/> No <input checked="" type="checkbox"/>
43. History and Significance Land house is on was in a tract that was sold and homes built. It goes back to 1830. Early example of Victorian Italianate for this locale.	27 Other Surveys in Which Included	39. Endangered? By What? Yes <input type="checkbox"/> No <input type="checkbox"/>
44. Description of Environment and Outbuildings Garage, frame		40. Visible from Public Road? Yes <input checked="" type="checkbox"/> No <input type="checkbox"/>
45. Sources of Information Owners	46. Prepared by V. Braswell	41. Distance from and Frontage on Road 50' 109' x 160'
	47. Organization Historic Lexington Foundation	48. Date 2-28-79
	49. Revision Date(s)	5. Other Name(s)



CIVIL WAR  
BATTLE OF LEXINGTON  
STATE PARK

ANDERSON  
HOUSE and MUSEUM

TO COUNTRY CLUB  
and GOLF COURSE

TO HENRIETTA  
and  
RICHMOND

MISSOURI  
RIVER

1975  
**LEXINGTON MISSOURI**

TO WELLINGTON  
and  
KANSAS CITY

HIGHWAY 24  
TO KANSAS CITY

TO HIGGINSVILLE  
AND HIGHWAY I-70

TO DOVER,  
WAVERLY,  
MARSHALL

MACHELAK  
CEMETERY

MEMORIAL  
PARK  
CEMETERY

LEXINGTON LaRay  
Vocational  
School  
R-5 District  
HIGH SCHOOL

HOLIDAY  
INN

18  
20

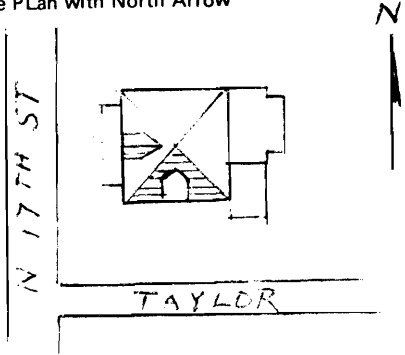

Wentworth Military Academy 31

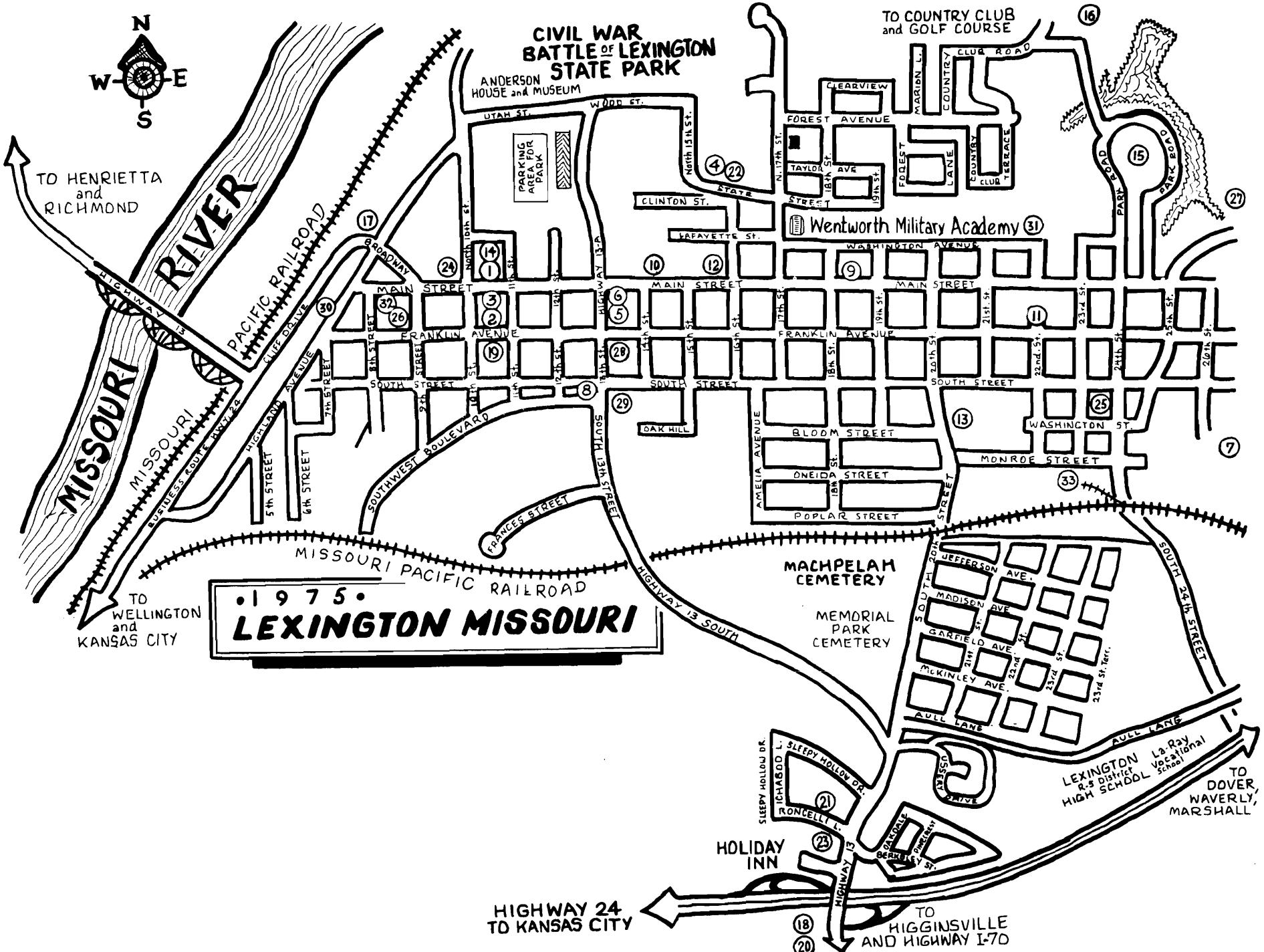
PARKING  
AREA FOR  
PARK





Office of Historic Preservation, P.O. Box 176, Jefferson City, Missouri 65101  
**HISTORIC INVENTORY**

<p>1. No <span style="font-size: 1.5em; margin-left: 100px;">406</span></p> <p>2. County Lafayette</p> <p>3. Location of Negatives</p>	<p>4. Present Name(s) Samuelson</p> <p>5. Other Name(s) Wood Ryland</p>	1. No				
<p>6. Specific Location Beg. S.W. corner then N. 145.2 ft. E. 155 ft. S. 145.2 ft W. 155 ft to Beg of Lt. 14 Woods Subdivision</p> <p>7. City or Town If Rural, Township &amp; Vicinity Lexington, Missouri</p> <p>8. Site Plan with North Arrow</p> <div style="text-align: center;">  </div> <p>9. Coordinates UTM Lat Long</p>	<p>16 Thematic Category</p> <p>17 Date(s) or Period 1850's</p> <p>18 Style or Design Italianate</p> <p>19 Architect or Engineer Unknown</p> <p>20 Contractor or Builder Unknown</p> <p>21. Original Use, if apparent Residence</p> <p>22 Present Use Residence</p> <p>23 Ownership Public <input type="checkbox"/> Private <input checked="" type="checkbox"/></p> <p>24 Owner's Name &amp; Address, if known Robert P. Samuelson 901 Franklin Lexington, Missouri</p> <p>25 Open to Public? Yes <input type="checkbox"/> No <input checked="" type="checkbox"/></p> <p>26 Local Contact Person or Organization</p> <p>27 Other Surveys in Which Included</p>	<p>28. No of Stories 2</p> <p>29. Basement? 1 small Yes <input checked="" type="checkbox"/> No <input type="checkbox"/> furnace room</p> <p>30. Foundation Material Limestone</p> <p>31. Wall Construction Brick</p> <p>32. Roof Type &amp; Material Hip roof - tin</p> <p>33. No. of Bays Front 2 Side 2</p> <p>34. Wall Treatment Common Bond</p> <p>35. Plan Shape Square</p> <p>36. Changes Addition <input type="checkbox"/> Altered <input type="checkbox"/> Moved <input type="checkbox"/> (Explain in #42)</p> <p>37. Condition Interior Poor Exterior Good</p> <p>38. Preservation Underway? Yes <input checked="" type="checkbox"/> No <input type="checkbox"/></p> <p>39. Endangered? By What? Yes <input type="checkbox"/> No <input checked="" type="checkbox"/></p> <p>40 Visible from Public Road? Yes <input checked="" type="checkbox"/> No <input type="checkbox"/></p> <p>41. Distance from and Frontage on Road 8 1/2 Ft 60 Ft.</p>	2. County			
<p>10. Site ( ) Structure ( ) Building ( ) Object ( )</p> <table border="1" style="width:100%; border-collapse: collapse;"> <tr> <td style="width:50%;">11. On National Registered Yes ( ) No ( )</td> <td style="width:50%;">12 Is It Eligible? Yes <input type="checkbox"/> No <input type="checkbox"/></td> </tr> <tr> <td>13. Part of Estab Hist Dist? Yes ( ) No ( )</td> <td>14. District Potent'l? Yes <input type="checkbox"/> No <input type="checkbox"/></td> </tr> </table> <p>15. Name of Established District</p>	11. On National Registered Yes ( ) No ( )	12 Is It Eligible? Yes <input type="checkbox"/> No <input type="checkbox"/>	13. Part of Estab Hist Dist? Yes ( ) No ( )	14. District Potent'l? Yes <input type="checkbox"/> No <input type="checkbox"/>	<p>42; Further Description of Important Features Curved staircase of walnut, front hall. Parlor has cherry fireplace mantle with plate glass mirror. Rose tile surround opening. Chimneys clustered at apex of roof. Bracketed cornice</p> <div style="text-align: center;">  </div>	4. Present Name(s)
11. On National Registered Yes ( ) No ( )	12 Is It Eligible? Yes <input type="checkbox"/> No <input type="checkbox"/>					
13. Part of Estab Hist Dist? Yes ( ) No ( )	14. District Potent'l? Yes <input type="checkbox"/> No <input type="checkbox"/>					
<p>43. History and Significance Land granted to David Jones, 1827. Passed through five owners when sold by Thomas Wood to Judge Xeonphon Ryland in 1879. Judge Ryland was prominent in Lexington affairs. House sets on land fought over during Civil War Battle of Lexington.</p>	<p>44. Description of Environment and Outbuildings Residential area. No outbuildings remain</p>	5. Other Name(s)				
<p>45. Sources of Information Testimony of John Ryland Wallace, great nephew of Judge X. Ryland  Abstract</p>	<p>46. Prepared by R. P. Samuelson</p> <p>47. Organization Historic Lexington Foundation</p> <p>48. Date 5-17-79</p> <p>49. Revision Date(s)</p>					



**CIVIL WAR  
BATTLE OF LEXINGTON  
STATE PARK**

ANDERSON  
HOUSE and MUSEUM

TO COUNTRY CLUB  
and GOLF COURSE

TO HENRIETTA  
and  
RICHMOND

• 1975 •  
**LEXINGTON MISSOURI**

**MACHELAM  
CEMETERY**

**MEMORIAL  
PARK  
CEMETERY**

LEXINGTON  
R-5 District  
High School  
L. A. Ray  
Vocational  
School

**HOLIDAY  
INN**

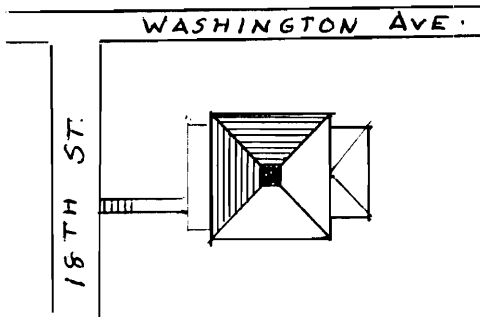

**HIGHWAY 24  
TO KANSAS CITY**

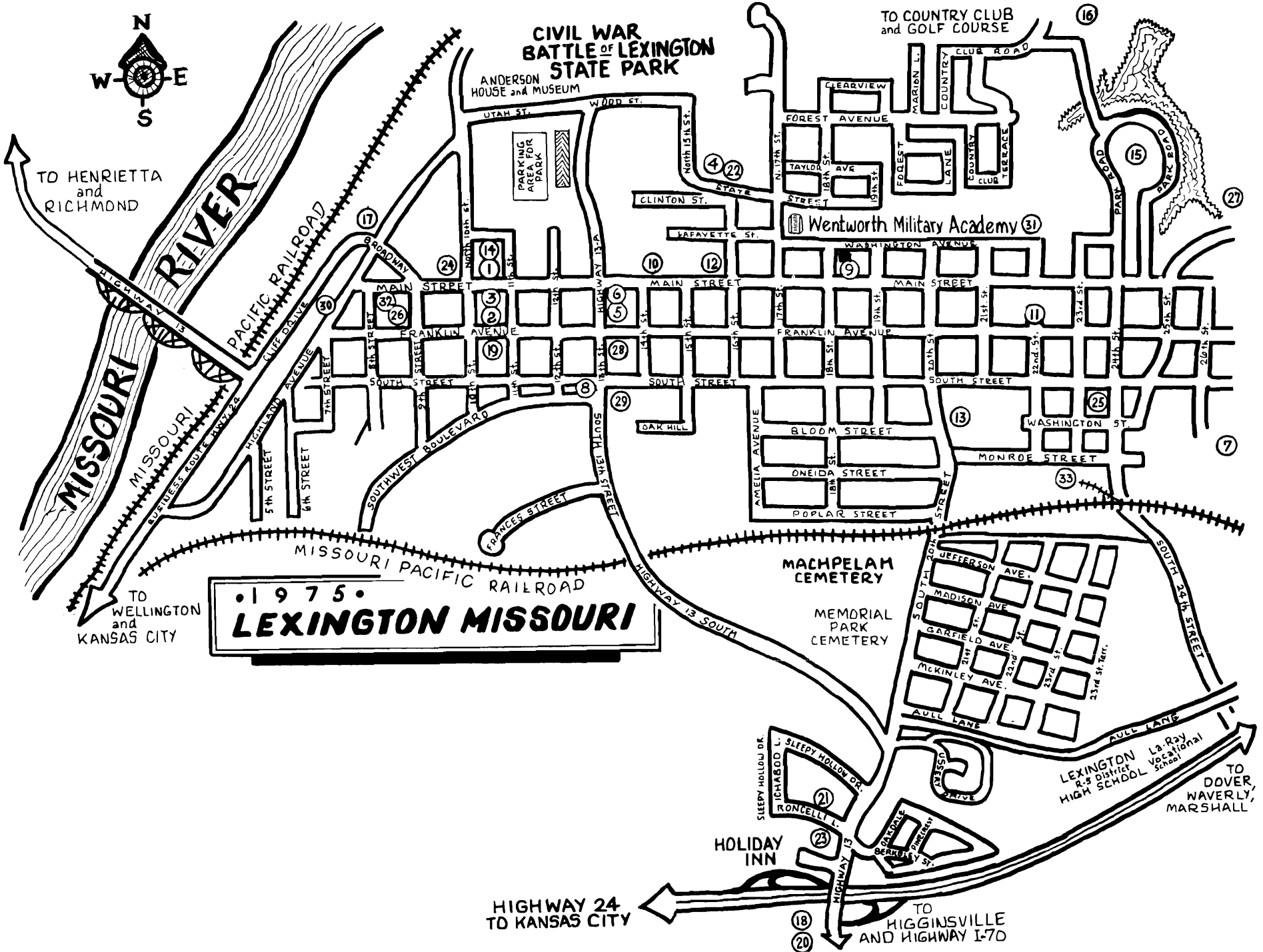

TO  
HIGGINSVILLE  
AND HIGHWAY I-70

TO DOVER,  
WAVERLY,  
MARSHALL



Office of Historic Preservation, P.O. Box 176, Jefferson City, Missouri 65101  
**HISTORIC INVENTORY**

1. No <span style="float: right; font-size: 1.5em;">391</span> 2. County Lafayette 3. Location of Negatives	4. Present Name(s) Mrs. Lucia S. Butler 5. Other Name(s) Thos. Wallace, Miss Ella Nickell Morris, Rex Latham, Dillingham, Schwartz	1. No
6. Specific Location 115 North 18th Street 7. City or Town If Rural, Township & Vicinity Lexington 8. Site Plan with North Arrow <div style="text-align: center; margin-top: 10px;">  <p style="font-size: 0.8em;">WASHINGTON AVE. 18TH ST.</p> </div>	16. Thematic Category 17. Date(s) or Period 1840's 18. Style or Design Federal 19. Architect or Engineer Unknown 20. Contractor or Builder Thos. Wallace 21. Original Use, if apparent Home 22. Present Use Home 23. Ownership <span style="float: right;">Public <input type="checkbox"/> Private <input checked="" type="checkbox"/></span> 24. Owner's Name & Address, if known Mrs. Lucia Butler 115 North 18th Street 25. Open to Public? <span style="float: right;">Yes <input type="checkbox"/> No <input checked="" type="checkbox"/></span> 26. Local Contact Person or Organization Lucia Butler 27. Other Surveys in Which Included	2. County
9. Coordinates <span style="float: right;">UTM</span> Lat Long 10. Site ( ) Structure ( ) Building <input checked="" type="checkbox"/> Object ( ) 11. On National Yes ( ) Registered No <input checked="" type="checkbox"/> 12. Is It Yes <input type="checkbox"/> Eligible? No <input type="checkbox"/> 13. Part of Estab Yes ( ) Hist Dist? No <input checked="" type="checkbox"/> 14. District Yes <input type="checkbox"/> Potential? No <input type="checkbox"/> 15. Name of Established District	28. No. of Stories <u>2</u> 29. Basement? <span style="float: right;">Yes <input checked="" type="checkbox"/> No <input type="checkbox"/></span> Partial 30. Foundation Material Brick 31. Wall Construction Brick 32. Roof Type & Material Medium Hip - Tin 33. No. of Bays <span style="float: right;">Front <u>3</u> Side <u>2</u></span> 34. Wall Treatment Stretcher Bond-Brick 35. Plan Shape <u>Square</u> 36. Changes <span style="float: right;">Addition <input checked="" type="checkbox"/> (Explain Altered <input type="checkbox"/> in #42) Moved <input type="checkbox"/></span> 37. Condition <span style="float: right;">Interior <u>Good</u> Exterior <u>Good</u></span> 38. Preservation <span style="float: right;">Yes <input type="checkbox"/> Underway? No <input type="checkbox"/></span> 39. Endangered? <span style="float: right;">Yes <input type="checkbox"/> By What? No <input type="checkbox"/></span> 40. Visible from <span style="float: right;">Yes <input checked="" type="checkbox"/> Public Road? No <input type="checkbox"/></span> 41. Distance from and <span style="float: right;">Frontage on Road <u>50'</u> <u>50'</u></span>	4. Present Name(s)
42. Further Description of Important Features <u>Curving staircase - possibly original of Italian villa type. Beveled glass above doorway. 4 fireplaces. Parquet floor in dining room. Windows - 2 sash with 12 panes arch radiating voussoin with lugsill. Add-on in back for kitchen and bath downstairs, Sleeping porch above. Archading panels in doorway. Cornice boxed with return.</u>	<div style="text-align: center; margin-top: 10px;">  </div>	5. Other Name(s)
43. History and Significance <u>One of 3 houses at corner of Washington &amp; 18th burned during Civil War by Yanks - only one rebuilt. Ambassador Hugh Campbell Wallace (U.S. Amb. to Russia appointed by Wilson 1945) born here.</u>		
44. Description of Environment and Outbuildings <u>Across from Wentworth Military Academy. Small metal shed outside.</u>		
45. Sources of Information <u>Lucia Butler - owner John Ryland Wallace, historian</u>	46. Prepared by Lucia Butler 47. Organization <u>Historic Lexington Foundation</u> 48. Date <u>5-12-79</u>	49. Revision Date(s)



CIVIL WAR  
BATTLE OF LEXINGTON  
STATE PARK

ANDERSON  
HOUSE and MUSEUM

TO COUNTRY CLUB  
and GOLF COURSE

TO HENRIETTA  
and  
RICHMOND

MISSOURI RIVER

1975  
**LEXINGTON MISSOURI**

TO WELLINGTON  
and  
KANSAS CITY

MACHELAP  
CEMETERY

MEMORIAL  
PARK  
CEMETERY

LEXINGTON La Ray  
High School

TO DOVER,  
WAVERLY,  
MARSHALL

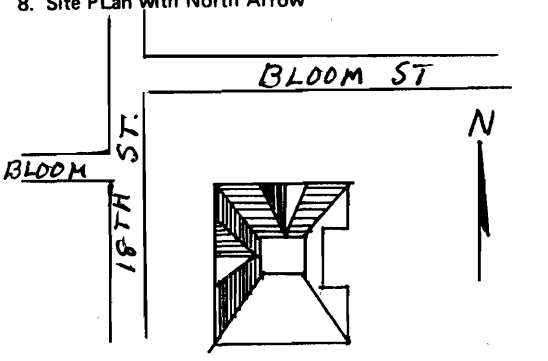
HIGHWAY 24  
TO KANSAS CITY

TO HIGGINSVILLE  
AND HIGHWAY I-70

HOLIDAY  
INN



Office of Historic Preservation, P.O. Box 176, Jefferson City, Missouri 65101  
**HISTORIC INVENTORY**

<p>1. No</p> <p>2. County Lafayette</p> <p>3. Location of Negatives</p>	<p>4. Present Name(s) Bob Burnett</p> <p>5. Other Name(s)</p>	1. No	
<p>6. Specific Location 1801 Bloom</p> <p>7. City or Town If Rural, Township &amp; Vicinity Lexington</p> <p>8. Site Plan with North Arrow</p>  <p>9. Coordinates UTM Lat Long</p>	<p>16. Thematic Category</p> <p>17. Date(s) or Period ca. 1875</p> <p>18. Style or Design Gothic Revival</p> <p>19. Architect or Engineer Unknown</p> <p>20. Contractor or Builder Unknown</p> <p>21. Original Use, if apparent Residence</p> <p>22. Present Use Residence</p> <p>23. Ownership Public <input type="checkbox"/> Private <input checked="" type="checkbox"/></p> <p>24. Owner's Name &amp; Address, if known Bob Burnett 1801 Bloom Lexington, Mo.</p> <p>25. Open to Public? Yes <input type="checkbox"/> No <input checked="" type="checkbox"/></p> <p>26. Local Contact Person or Organization</p> <p>27. Other Surveys in Which Included</p>	<p>28. No. of Stories one</p> <p>29. Basement? Yes <input type="checkbox"/> No <input checked="" type="checkbox"/></p> <p>30. Foundation Material Brick</p> <p>31. Wall Construction Frame</p> <p>32. Roof Type &amp; Material Truncated hip. Asb. Shingles</p> <p>33. No. of Bays Front 3 Side 3</p> <p>34. Wall Treatment Shingle-asbestos</p> <p>35. Plan Shape Rectangle</p> <p>36. Changes (Explain in #42) Addition <input type="checkbox"/> Altered <input checked="" type="checkbox"/> Moved <input type="checkbox"/></p> <p>37. Condition Interior Fair Exterior Fair</p> <p>38. Preservation Underway? Yes <input checked="" type="checkbox"/> No <input type="checkbox"/></p> <p>39. Endangered? By What? Yes <input type="checkbox"/> No <input checked="" type="checkbox"/></p> <p>40. Visible from Public Road? Yes <input checked="" type="checkbox"/> No <input type="checkbox"/></p> <p>41. Distance from and Frontage on Road 23'</p>	2. County
<p>10. Site <input type="checkbox"/> Building <input checked="" type="checkbox"/> Structure <input type="checkbox"/> Object <input type="checkbox"/></p> <p>11. On National Registered Yes <input type="checkbox"/> No <input checked="" type="checkbox"/></p> <p>12. Is It Eligible? Yes <input type="checkbox"/> No <input type="checkbox"/></p> <p>13. Part of Estab. Hist Dist? Yes <input type="checkbox"/> No <input checked="" type="checkbox"/></p> <p>14. District Potent'l? Yes <input checked="" type="checkbox"/> No <input type="checkbox"/></p> <p>15. Name of Established District</p>	<p>42. Further Description of Important Features</p> <p>Gables on roof emphasize entrance and side bay feature. Recent asbestos shingles hide original wall treatment</p>	<p>46. Prepared by</p> <p>47. Organization</p> <p>48. Date 9-25-78</p> <p>49. Revision Date(s)</p>	4. Present Name(s)
<p>43. History and Significance</p> <p>44. Description of Environment and Outbuildings Urban</p> <p>45. Sources of Information</p>	<p>46. Prepared by</p> <p>47. Organization</p> <p>48. Date 9-25-78</p> <p>49. Revision Date(s)</p>	5. Other Name(s)	



# CIVIL WAR BATTLE OF LEXINGTON STATE PARK

ANDERSON  
HOUSE and MUSEUM

TO COUNTRY CLUB  
and GOLF COURSE

TO HENRIETTA  
and  
RICHMOND

# MISSOURI RIVER

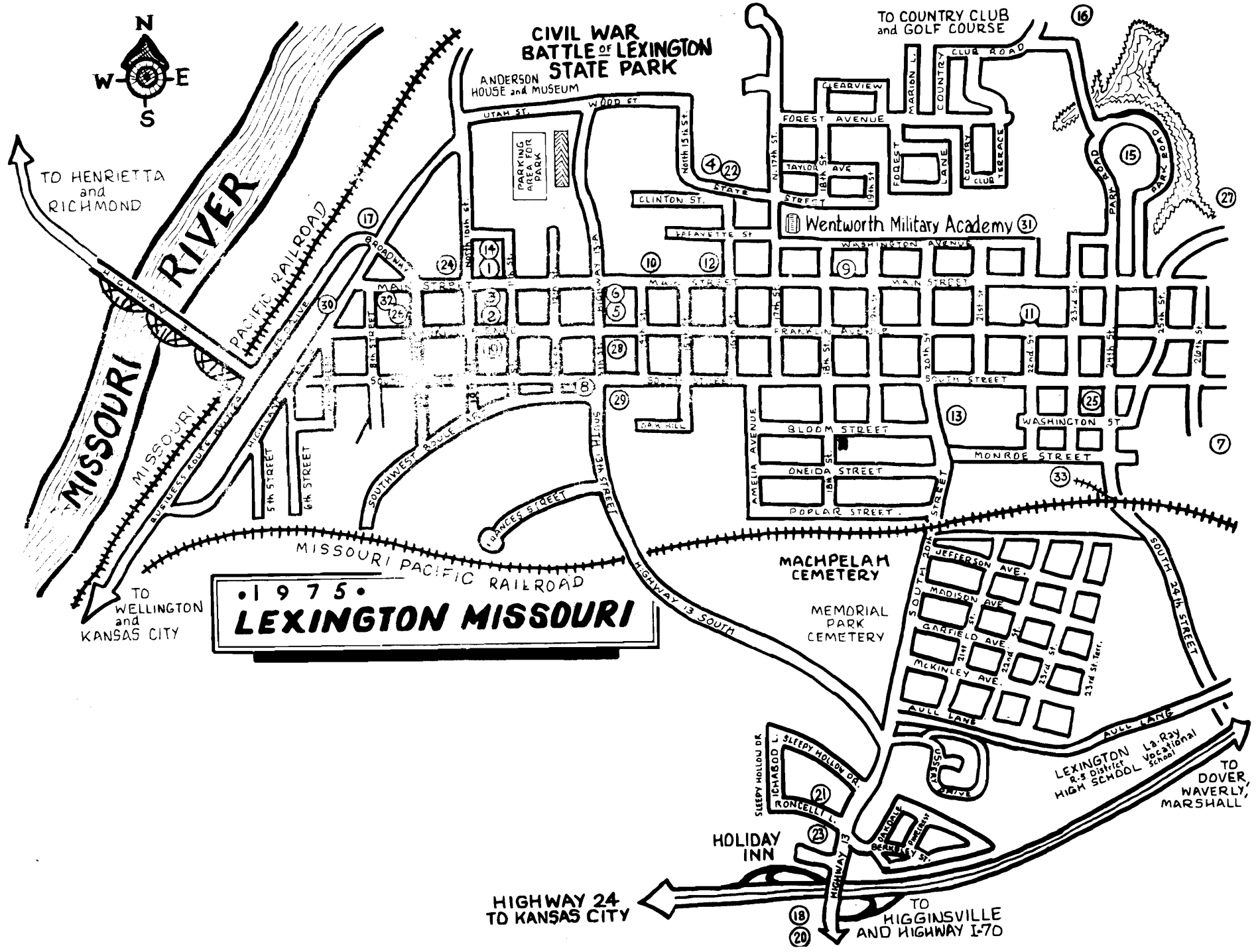
## • 1975 • LEXINGTON MISSOURI

TO WELLINGTON  
and  
KANSAS CITY

HIGHWAY 24  
TO KANSAS CITY

TO HIGGINSVILLE  
AND HIGHWAY I-70

TO DOVER,  
WAVERLY,  
MARSHALL

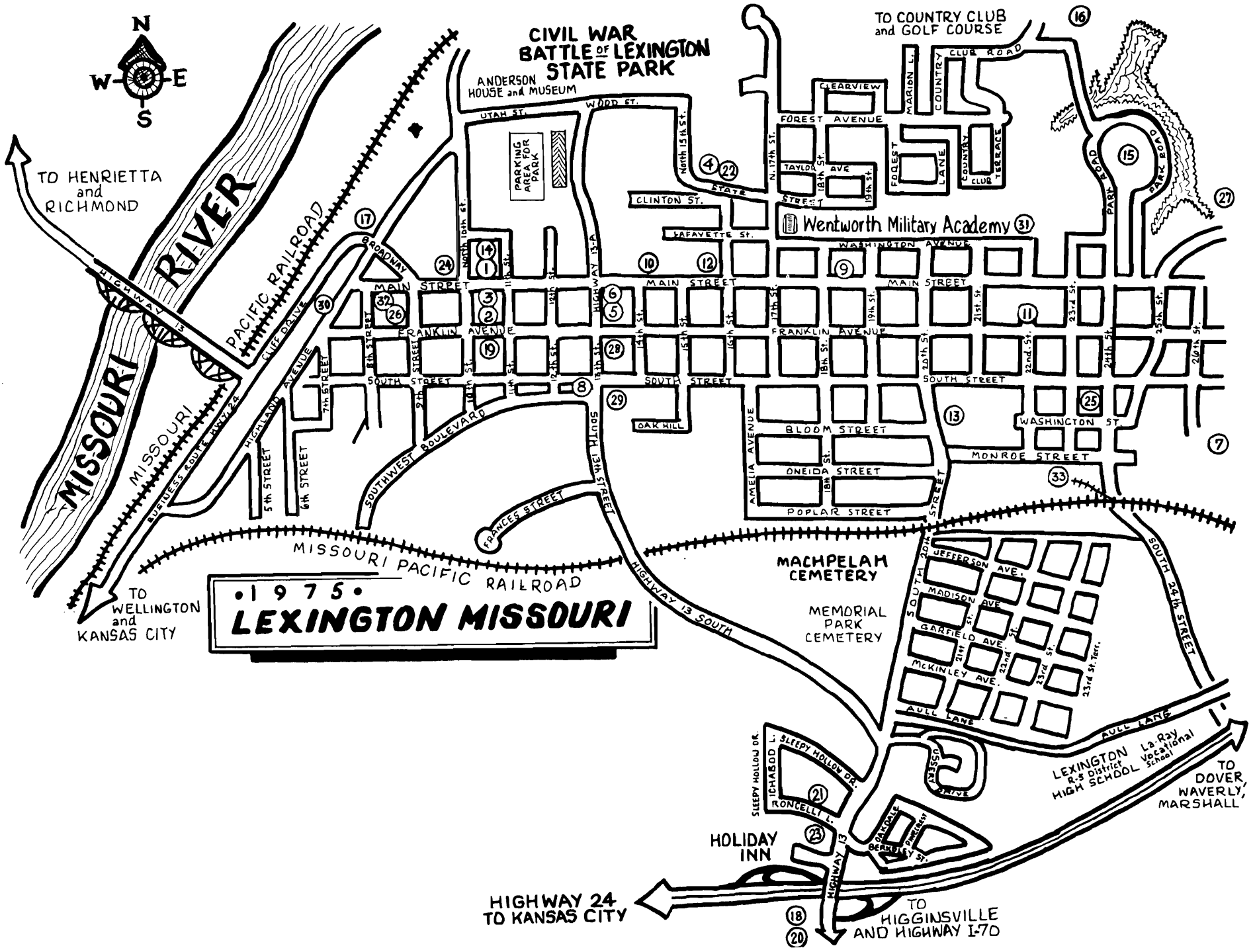






Office of Historic Preservation, P.O. Box 176, Jefferson City, Missouri 65101  
**HISTORIC INVENTORY**

1. No 2. County Lafayette 3. Location of Negatives	4. Present Name(s) Rebekah E. Sellers 5. Other Name(s) Martin	1. No
6. Specific Location 102 Bluff Street 7. City or Town If Rural, Township & Vicinity Lexington 8. Site Plan with North Arrow <div style="text-align: center;"> </div>	16 Thematic Category 17 Date(s) or Period 1848 18 Style or Design Federal 19 Architect or Engineer Unknown 20 Contractor or Builder Unknown 21. Original Use, if apparent Dwelling 22 Present Use Residence 23 Ownership Public <input type="checkbox"/> Private <input checked="" type="checkbox"/> 24 Owner's Name & Address, if known Rebekah E. Sellers Lexington, MO 64067 25. Open to Public? Yes <input type="checkbox"/> No <input checked="" type="checkbox"/> 26 Local Contact Person or Organization Rebekah E. Sellers 27 Other Surveys in Which Included	2. County
9. Coordinates UTM Lat Long 10. Site ( ) Structure ( ) Building <input checked="" type="checkbox"/> Object ( ) 11. On National Registered Yes ( ) No <input checked="" type="checkbox"/> 12 Is II Eligible? Yes <input type="checkbox"/> No <input checked="" type="checkbox"/> 13. Part of Estab Hist Dist? Yes ( ) No <input checked="" type="checkbox"/> 14. District Potential? Yes <input checked="" type="checkbox"/> No <input type="checkbox"/> 15. Name of Established District	28. No of Stories 1 29. Basement? Yes <input checked="" type="checkbox"/> No <input type="checkbox"/> 30. Foundation Material Brick 31. Wall Construction Brick 32. Roof Type & Material Cross gable-composition 33. No. of Bays Front 2 Side 2 34. Wall Treatment Clapboard siding over brick 35. Plan Shape Irregular 36. Changes (Explain in #42) Addition <input checked="" type="checkbox"/> Altered <input type="checkbox"/> Moved <input type="checkbox"/> 37. Condition Interior Excellent Exterior Excellent 38. Preservation Underway? Yes <input type="checkbox"/> No <input checked="" type="checkbox"/> 39. Endangered? By What? Yes <input type="checkbox"/> No <input checked="" type="checkbox"/> 40 Visible from Public Road? Yes <input checked="" type="checkbox"/> No <input type="checkbox"/> 41. Distance from and Frontage on Road 20' 100'	4. Present Name(s)
42; Further Description of Important Features Original house 3 rooms in tandem, steps down to Bluff Street. 3 rooms and bath added on side toward river. There are now two sets of steps up to old and new parts of house, just a few feet apart.	<div style="text-align: center;"> </div>	5. Other Name(s)
43. History and Significance One of the early small brick houses of Lexington		
44. Description of Environment and Outbuildings Beautiful high location on bluff overlooking river. No outbuildings		
45. Sources of Information	46. Prepared by R. E. Sellers 47. Organization Historic Lexington Foundation 48. Date 5-79 49. Revision Date(s)	



**CIVIL WAR  
BATTLE OF LEXINGTON  
STATE PARK**

ANDERSON  
HOUSE and MUSEUM

TO COUNTRY CLUB  
and GOLF COURSE

TO HENRIETTA  
and  
RICHMOND

TO WELLINGTON  
and  
KANSAS CITY

• 1975 •  
**LEXINGTON MISSOURI**

**MACHELAM  
CEMETERY**

MEMORIAL  
PARK  
CEMETERY

LEXINGTON  
R-3 District  
Vocational  
SCHOOL

HOLIDAY  
INN

HIGHWAY 24  
TO KANSAS CITY

TO HIGGINSVILLE  
AND HIGHWAY I-70

TO DOVER,  
WAVERLY,  
MARSHALL



Office of Historic Preservation, P.O. Box 176, Jefferson City, Missouri 65101

# HISTORIC INVENTORY

1. No

2. County

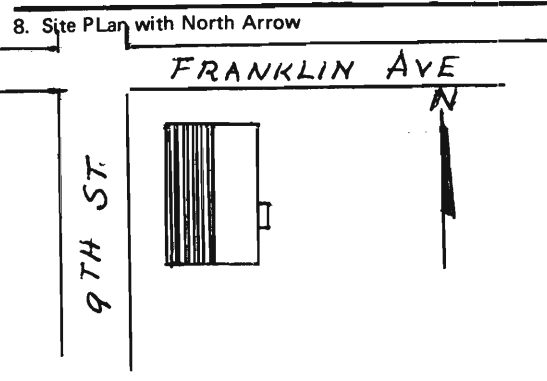
4. Present Name(s)

5. Other Name(s)

1. No	4. Present Name(s) Virginia Sandring
2. County Lafayette	5. Other Name(s)
3. Location of Negatives	Goehner, John, Sandring

6. Specific Location 901 Franklin  
All lot first addition  
Bl. No. 41

7. City or Town If Rural, Township & Vicinity  
Lexington



9: Coordinates UTM  
Lat  
Long:

10. Site ( ) Structure ( )  
Building  Object ( )

11. On National Yes ( ) Registered No ( )  
12. Is II Eligible? Yes  No

13. Part of Estab Yes  Hist Dist? No ( )  
14. District Yes  Potential? No

15. Name of Established District

16 Thematic Category

17 Date(s) or Period  
1857

18 Style or Design  
Victorian

19 Architect or Engineer  
Robert E. Jenks

20 Contractor or Builder  
Goehner, John

21. Original Use, if apparent  
Residence

22 Present Use  
Residence

23 Ownership Public  Private

24 Owner's Name & Address, if known  
Virginia Sandring  
823 Franklin

25 Open to Public? Yes  No

26 Local Contact Person or Organization

27 Other Surveys in Which Included

28. No of Stories 1 1/2

29. Basement? Yes  No

30. Foundation Material  
Huge solid walnut beams

31. Wall Construction  
Pink brick

32. Roof Type & Material  
Boomtown - Tin

33. No. of Bays Front 1 Side 2

34. Wall Treatment  
Brick-Plaster

35. Plan Shape Oblong

36. Changes (Explain in #42) Addition  Altered  Moved   
37. Condition Interior Good Exterior Needs painting

38. Preservation Underway? Yes  No

39. Endangered? By What? Yes  No

40 Visible from Public Road? Yes  No

41. Distance from and Frontage on Road

42: Further Description of Important Features Exterior is virtually unchanged since construction in 1857. Quaint Victorian front perfectly preserved. Original large front door and sectional glass front windows with concrete sills. Original lock with solid brass key. Boomtown tin roof painted red. Foundation built on large solid walnut beams, no basement. Attic housed the monument cutters. Interior walls of brick and plaster papered with colorful and artistic patterns. A few very old monument stones remain in the yard today.



43. History and Significance Built 1857 as first monument works in several counties by John Goehner on land originally granted to William McKenzie in 1819 by the United States. Purchased from Goehner in 1905 by Albert W. Sandring. He died in 1912 and his widow Alvina Winkler Sandring managed the business for 53 years, eventually being listed as the oldest monument saleslady in the USA.


44. Description of Environment and Outbuildings Located on the edge of the business district only a block from the city square. Adjoining lots in the other direction include three antebellum homes, substantial and well preserved.

45. Sources of Information

46. Prepared by  
Virginia Sandring

47. Organization  
Historic Lexington Foundation

48. Date 49. Revision Date(s)  
5-25-79



TO HENRIETTA  
and  
RICHMOND

TO COUNTRY CLUB  
and GOLF COURSE

**CIVIL WAR  
BATTLE OF LEXINGTON  
STATE PARK**

ANDERSON  
HOUSE and MUSEUM

MACHELAK  
CEMETERY

MEMORIAL  
PARK  
CEMETERY

1975

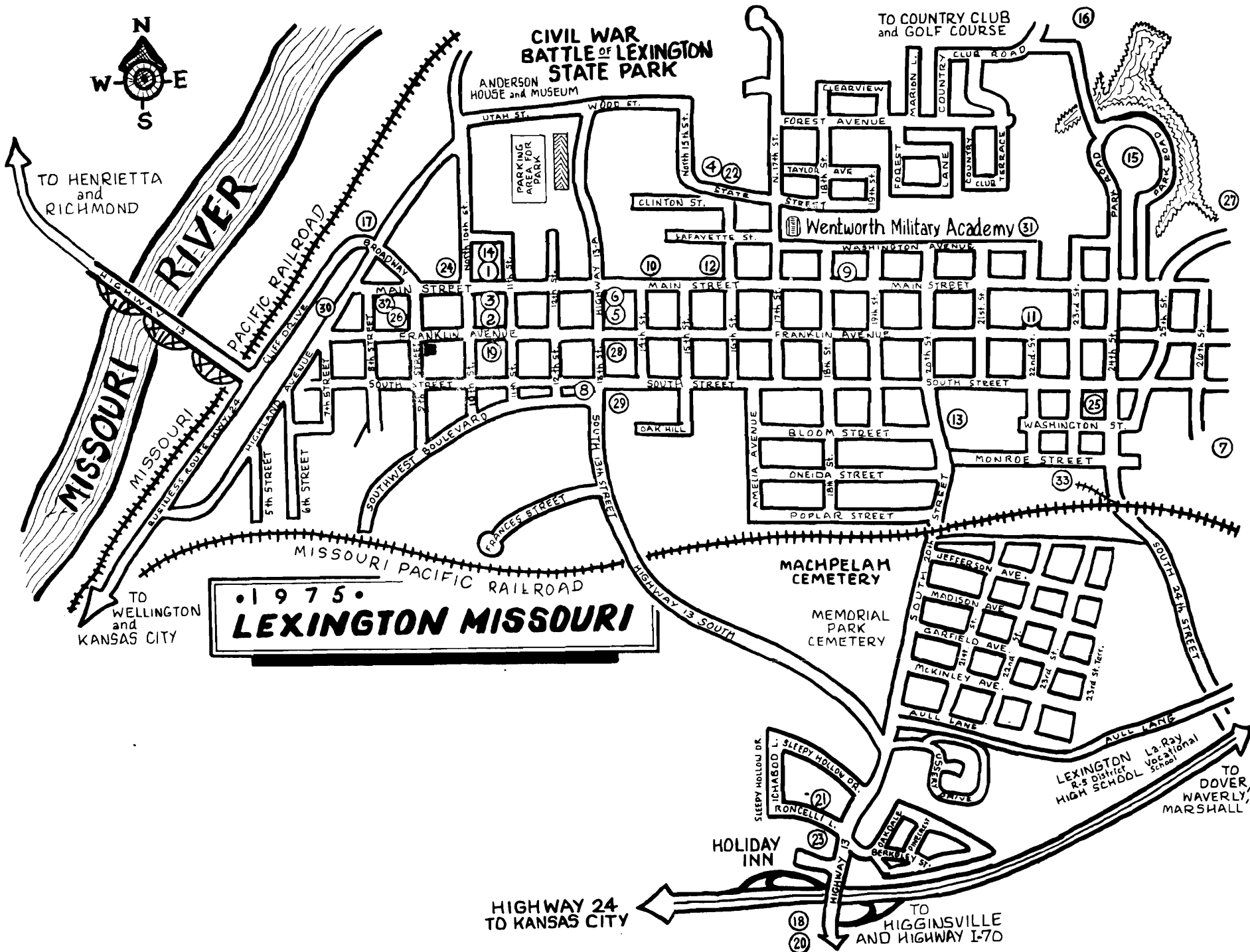
**LEXINGTON MISSOURI**

LEXINGTON  
R-5 DISTRICT  
HIGH SCHOOL  
La-Ray  
Vocational  
School

TO  
DOVER,  
WAVERLY,  
MARSHALL

HIGHWAY 24  
TO KANSAS CITY

TO  
HIGGINSVILLE  
AND HIGHWAY I-70





Office of Historic Preservation, P.O. Box 176, Jefferson City, Missouri 65101  
**HISTORIC INVENTORY**

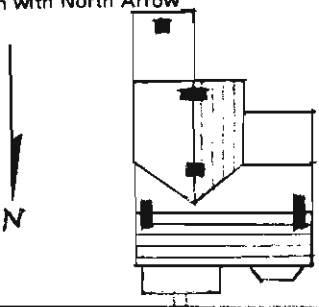
1. No


2. County

4. Present Name(s)

5. Other Name(s)

1. No	4. Present Name(s) Wright House
2. County Lafayette	5. Other Name(s) House by the side of the Road
3. Location of Negatives	

6. Specific Location 905 Franklin Lexington, Mo. Lot 5, Block 41	16 Thematic Category	28. No of Stories two
	17 Date(s) or Period 1840's(41 or 47) (1867-1890) 1904	29. Basement? Yes <input checked="" type="checkbox"/> No <input type="checkbox"/>
7. City or Town If Rural, Township & Vicinity Lexington, Missouri	18 Style or Design Federal/Italianate Victorian	30. Foundation Material Brick
8. Site Plan with North Arrow 	19 Architect or Engineer Unknown at this time	31. Wall Construction Brick
	20. Contractor or Builder Unknown at this time	32. Roof Type & Material gable asphalt shingle
9. Coordinates UTM Lat Long	21. Original Use, if apparent Dwelling	33. No. of Bays Front 2 story Side
10. Site ( ) Structure ( ) Building <input checked="" type="checkbox"/> Object ( )	22 Present Use Dwelling	34. Wall Treatment Common bond painted
	23 Ownership Public <input type="checkbox"/> Private <input checked="" type="checkbox"/> Lee Dahl Byron Butts	35. Plan Shape
11. On National Registered Yes ( ) No <input checked="" type="checkbox"/>	24 Owner's Name & Address, if known Lee Dahl Byron Butts 905 Franklin Lexington, Mo.	36. Changes Addition <input checked="" type="checkbox"/> Altered <input checked="" type="checkbox"/> Moved <input type="checkbox"/> (Explain in #42)
12 Is II Eligible? Yes <input type="checkbox"/> No <input type="checkbox"/>	25 Open to Public? yes <input checked="" type="checkbox"/> \$1.25 per pers. No <input type="checkbox"/>	37. Condition Interior Poor Exterior Poor
13. Part of Estab Hist Dist? Yes ( ) No <input checked="" type="checkbox"/>	26 Local Contact Person or Organization Lee Dahl Byron Butts	38. Preservation Underway? Yes <input checked="" type="checkbox"/> No <input type="checkbox"/>
14. District Potential? Yes <input type="checkbox"/> No <input type="checkbox"/>	27 Other Surveys in Which Included None	39. Endangered? By What? Lack of maintenance in past Yes <input checked="" type="checkbox"/> No <input type="checkbox"/>
15. Name of Established District		40. Visible from Public Road? Yes <input checked="" type="checkbox"/> No <input type="checkbox"/>
		41. Distance from and Frontage on Road 25' 50'


42: Further Description of Important Features Large Center Hall plan Federal Residence completely remodeled in 1867-1890 to highly ornate Victorian Italianate. In 1904, or thereabouts, the back bathroom was added, upstairs and down.	
---	---

43. History and Significance Backyard is site of slave building (jail) for Lafayette County. Home of Co. Sherriff Zachariah Wright. Very unique mixture of antebellum and Victorian examples of stenciling and hand painting on ceilings and walls (rare this far west). Lacrustia Walton in Hallway (rare) Summer Kitchen and/or personal slave quarters still intact. Seven original Victorian fireplaces, mantles still intact along with ornate plaster molding and original

44. Description of Environment and Outbuildings see attachment.  
Next door to historic monument shop (1867) across the street from the site of the old opera house and the slave auction block, adjacent to two-story antebellum home. Original personal slave quarters and/or summer kitchen still standing but will collapse within a year

45. Sources of Information John Rieland Wallace, Garry Young, Garner Settle, the abstract, Garden Club tour pamphlets, misc. books, the atlas, a number of other respectable Lexingtonians, along with acute observation of detail and research into when certain products were made, comparing with history of architecture, etc.	46. Prepared by Lee Dahl, Byron Butts
	47. Organization Hist. Lexington Fdn.
	48. Date May '79
	49. Revision Date(s)





TO HENRIETTA and RICHMOND

TO WELLINGTON and KANSAS CITY

**MISSOURI RIVER**

1975  
**LEXINGTON MISSOURI**

**CIVIL WAR BATTLE OF LEXINGTON STATE PARK**  
ANDERSON HOUSE and MUSEUM

TO COUNTRY CLUB and GOLF COURSE

Wentworth Military Academy

MACHELAM CEMETERY  
MEMORIAL PARK CEMETERY

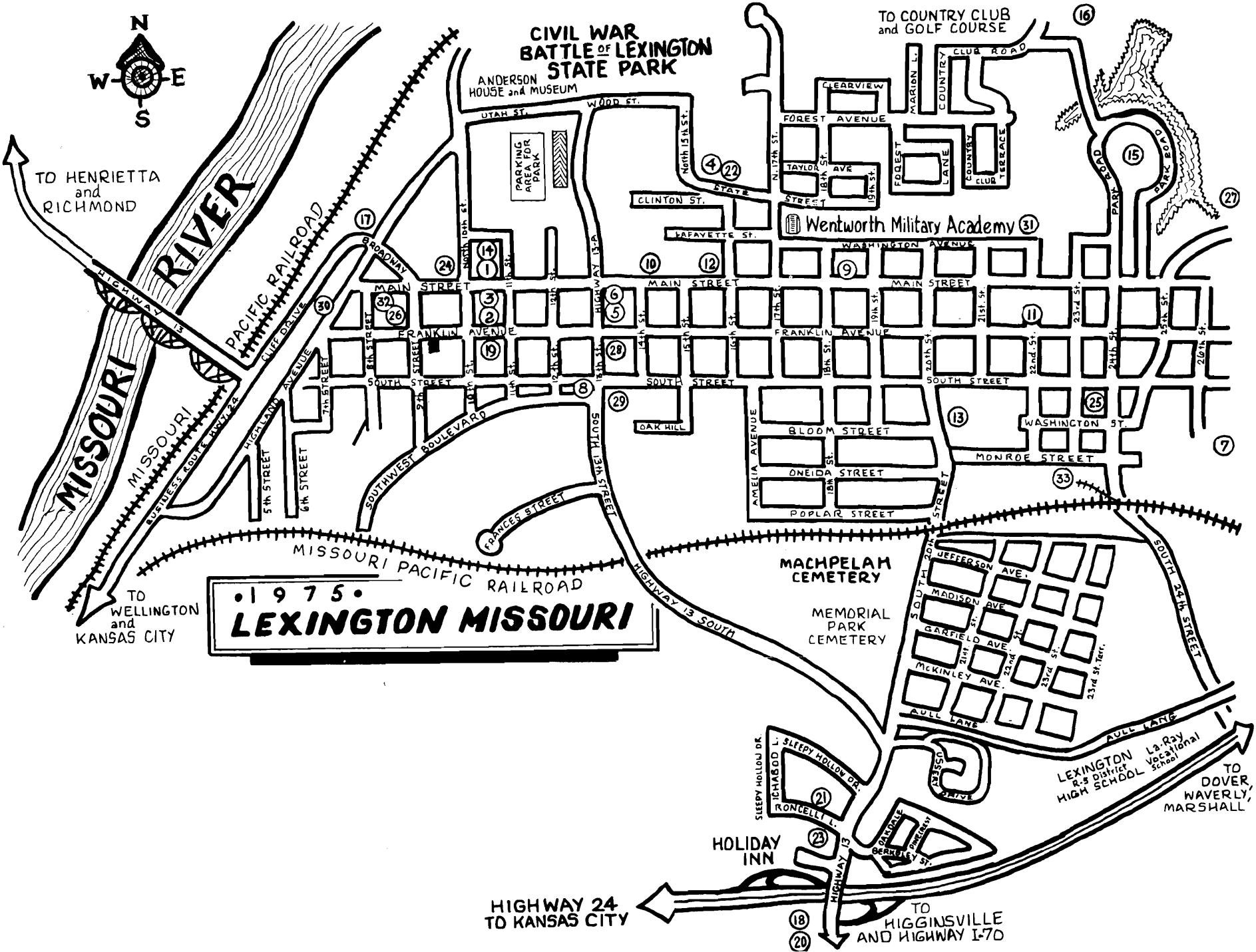
LEXINGTON R-5 District High School  
La Roy Vocational School

HOLIDAY INN

HIGHWAY 24 TO KANSAS CITY

TO HIGGINSVILLE AND HIGHWAY I-70

TO DOVER, WAVERLY, MARSHALL



Wright House  
905 Franklin  
Lexington, Mo.

cont'd

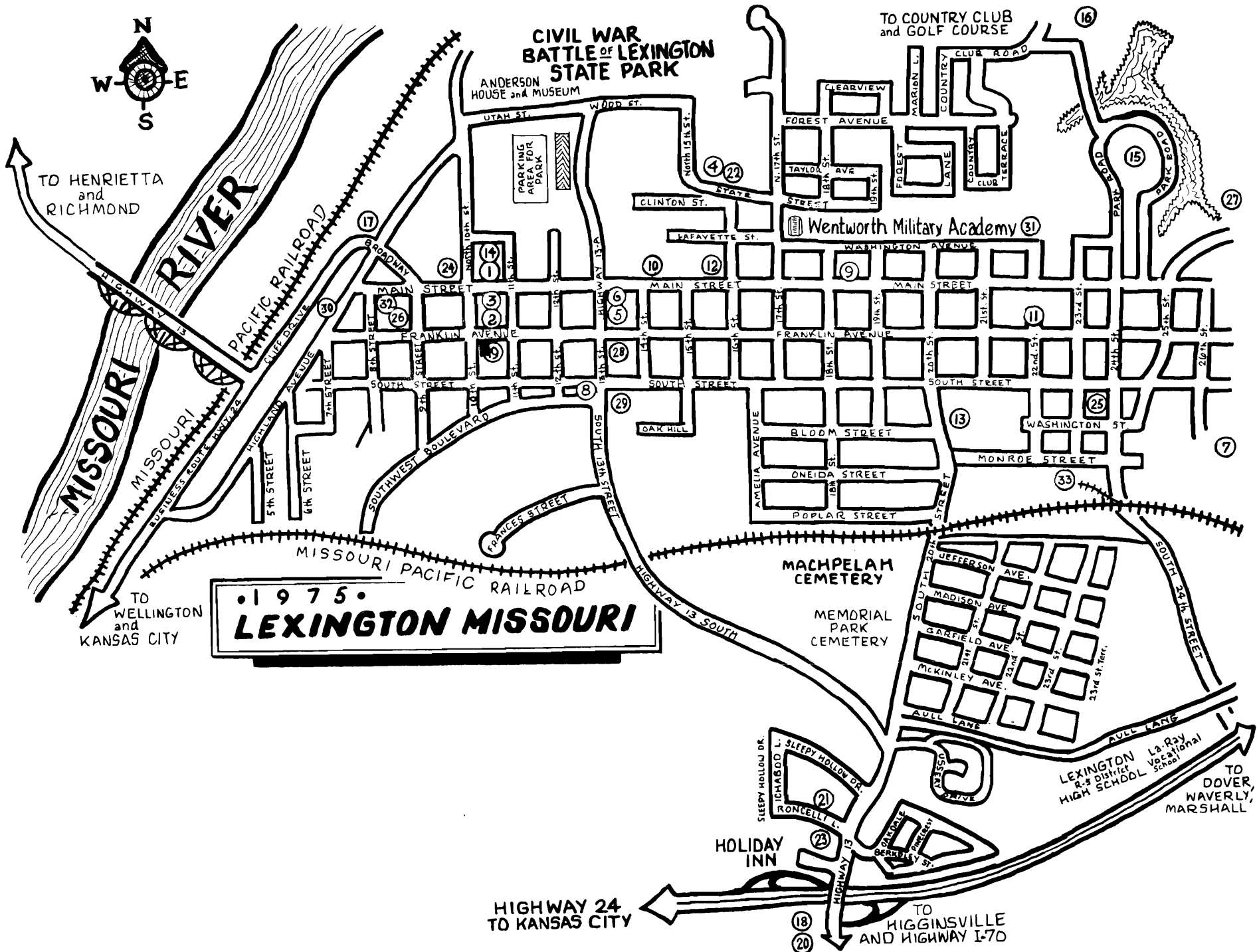
43. Victorian hand-carved woodwork. Original hardware. A unique example of Victorian and antebellum architecture. Both well and cistern intact.

45. without attention.



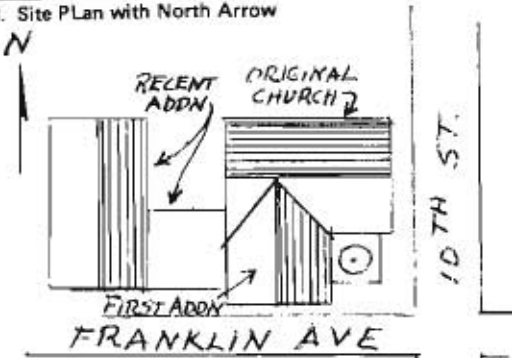

Office of Historic Preservation, P.O. Box 176, Jefferson City, Missouri 65101  
**HISTORIC INVENTORY**

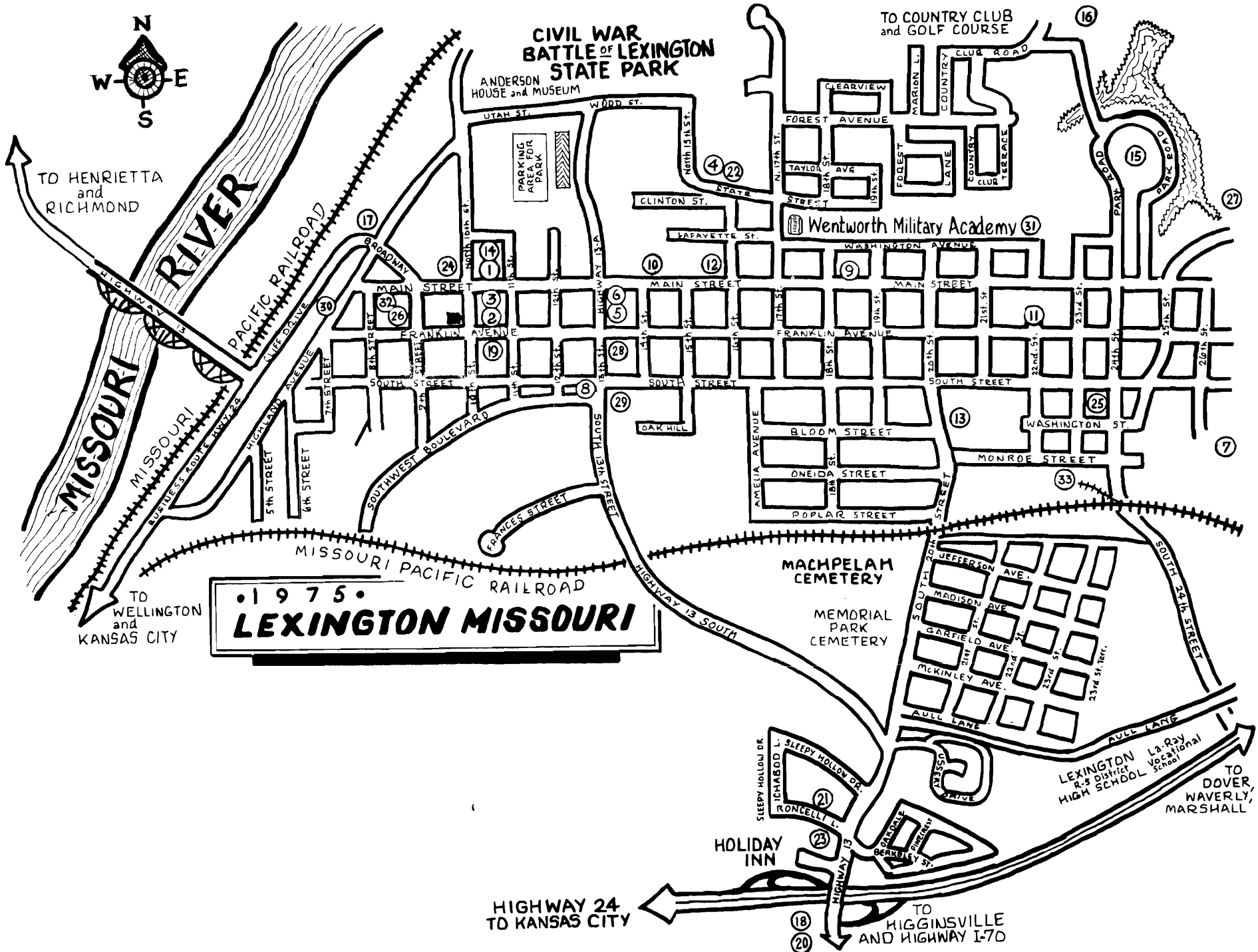
<p>1. No</p> <p>2. County Lafayette</p> <p>3. Location of Negatives</p>	<p>4. Present Name(s) Winkler Furniture</p> <p>5. Other Name(s) Gruber - Winkler</p>	1. No
<p>6. Specific Location 10th &amp; Franklin 10' W. SO Lot 5 All Lt 6, N. end Lt. 7, N. end Lt. 8, First add. All in Blk #38</p> <p>7. City or Town If Rural, Township &amp; Vicinity Lexington</p> <p>8. Site Plan with North Arrow</p> <div style="text-align: center;"> </div> <p>9: Coordinates UTM Lat Long</p> <p>10. Site ( ) Structure ( ) Building <input checked="" type="checkbox"/> Object ( )</p> <p>11. On National Yes ( ) Registered No ( )</p> <p>12 Is It Eligible? Yes <input type="checkbox"/> No <input type="checkbox"/></p> <p>13. Part of Estab Yes <input checked="" type="checkbox"/> Hist Dist? No ( )</p> <p>14. District Yes <input checked="" type="checkbox"/> Potent'l? No <input type="checkbox"/></p> <p>15. Name of Established District</p>	<p>16 Thematic Category</p> <p>17 Date(s) or Period 1840's</p> <p>18 Style or Design Early Victorian</p> <p>19 Architect or Engineer</p> <p>20 Contractor or Builder</p> <p>21. Original Use, if apparent Hotel</p> <p>22 Present Use Furniture Business</p> <p>23 Ownership Public <input type="checkbox"/> Private <input checked="" type="checkbox"/> Samuelson, Sandring</p> <p>24 Owner's Name &amp; Address, if known Winkler's C/o Virginia Sandring 1001-3-5 Franklin</p> <p>25. Open to Public? Yes <input checked="" type="checkbox"/> No <input type="checkbox"/></p> <p>26 Local Contact Person or Organization Virginia Sandring</p> <p>27 Other Surveys in Which Included</p>	2. County
	<p>28. No. of Stories 3</p> <p>29. Basement? Yes <input checked="" type="checkbox"/> Full No <input type="checkbox"/></p> <p>30. Foundation Material Limestone Rock</p> <p>31. Wall Construction Brick</p> <p>32. Roof Type &amp; Material Flat and Tin</p> <p>33. No. of Bays Front 9 Side 5</p> <p>34. Wall Treatment Stucco over brick</p> <p>35. Plan Shape Rectangular</p> <p>36. Changes Addition <input type="checkbox"/> No <input type="checkbox"/> Altered <input type="checkbox"/> Moved <input type="checkbox"/> (Explain in #42)</p> <p>37. Condition Interior Medium Exterior Medium</p> <p>38. Preservation Underway? Yes <input checked="" type="checkbox"/> No <input type="checkbox"/></p> <p>39. Endangered? By What? Yes <input type="checkbox"/> No <input checked="" type="checkbox"/></p> <p>40 Visible from Public Road? Yes <input checked="" type="checkbox"/> No <input type="checkbox"/></p> <p>41. Distance from and Frontage on Road 10' 60'</p>	4. Present Name(s)
<p>42; Further Description of Important Features Three stories, 60'X140', and a full basement describe this building which was once a hotel. It has a plain cornice, the foundation is limestone rock 14" thick and the entire building is stucco over brick. First floor features an embossed tin ceiling. Few changes have been made since it became the Winkler Furniture Company in 1888.</p>	<div style="text-align: center;"> </div>	5. Other Name(s)
<p>43. History and Significance This was the major retail furniture outlet in several counties. The Winklers manufactured solid walnut and oak furniture, mantels, stair bannisters and school and church seats. Widely known and respected, much Winkler furniture still graces many of the old homes of Lexington. Still operated by the fifth generation of the family.</p>		
<p>44. Description of Environment and Outbuildings Business location on a major street. Directly across from the Courthouse square at the corner of 10th and Franklin.</p>		
<p>45. Sources of Information Personal and family knowledge of the preparer, a descendant of the Winkler's.</p>	<p>46. Prepared by Virginia Sandring</p> <p>47. Organization Historic Lexington Foundation</p> <p>48. Date 5-30-79</p> <p>49. Revision Date(s)</p>	





# HISTORIC INVENTORY

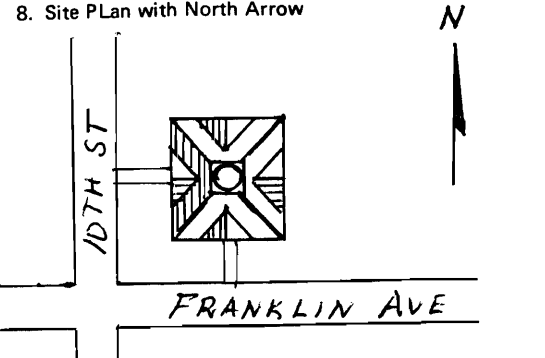

1. No 2. County Lafayette 3. Location of Negatives	4. Present Name(s) First Presbyterian Church 5. Other Name(s)	1. No	
6. Specific Location N.W. Corner 10th & Franklin. (Block 42, lots 10, 11, 12)	16. Thematic Category 17. Date(s) or Period 1844	28. No of Stories 2 29. Basement? Yes <input checked="" type="checkbox"/> No <input type="checkbox"/>	2. County
7. City or Town If Rural, Township & Vicinity Lexington	18. Style or Design Classic Revival	30. Foundation Material Brick	4. Present Name(s)
8. Site Plan with North Arrow 	19. Architect or Engineer Unknown 20. Contractor or Builder Unknown 21. Original Use, if apparent Church 22. Present Use Church 23. Ownership Public <input type="checkbox"/> Private <input checked="" type="checkbox"/> 24. Owner's Name & Address, if known Presbyterian Congregation	31. Wall Construction Brick 32. Roof Type & Material Gable-Comp shingles 33. No. of Bays Front NA    Side NA 34. Wall Treatment Common Bond 35. Plan Shape Irreg	
9. Coordinates Lat Long UTM	25. Open to Public?    Yes <input checked="" type="checkbox"/> No <input type="checkbox"/>	36. Changes (Explain in #42) Addition <input checked="" type="checkbox"/> Altered <input checked="" type="checkbox"/> Moved <input type="checkbox"/> 37. Condition Interior    Good Exterior    Good	5. Other Name(s)
10. Site ( )    Structure ( ) Building <input checked="" type="checkbox"/> Object ( )	26. Local Contact Person or Organization 27. Other Surveys in Which Included	38. Preservation Underway?    Yes <input type="checkbox"/> No <input checked="" type="checkbox"/> 39. Endangered? By What?    Yes <input type="checkbox"/> No <input checked="" type="checkbox"/>	
11. On National Yes ( ) Registered    No <input checked="" type="checkbox"/>	12. Is It Yes <input type="checkbox"/> Eligible?    No <input type="checkbox"/>	40. Visible from Public Road?    Yes <input checked="" type="checkbox"/> No <input type="checkbox"/>	5. Other Name(s)
13. Part of Estab Yes ( ) Hist Dist?    No <input checked="" type="checkbox"/>	14. District Yes <input type="checkbox"/> Potent'l?    No <input type="checkbox"/>	41. Distance from and Frontage on Road	
15. Name of Established District	42. Further Description of Important Features Expansions & alterations have obliterated first architectural stylings. Except for contemporary additions to rear, building displays classic influence. Bell tower is surmount- ed by unique circular belfry. Principal facades ornamented with engaged pilasters, capped, supporting pedimented but unadorned gables.		5. Other Name(s)
43. History and Significance James Aull, prominent early Lexingtonian, gave 100X100 feet lot for church. Building cost \$10,000. Reportedly oldest church building in Lexington. Early pastor, Dr. Gordon, 1888-1911, was formerly secretary to Robert E. Lee when Lee served as president of Washington & Lee University following Civil War.	44. Description of Environment and Outbuildings Urban - Light commercial area	46. Prepared by R. E. Sellers 47. Organization Historic Lexington Foundation	
45. Sources of Information Church records	48. Date 5-17-79	49. Revision Date(s)	5. Other Name(s)

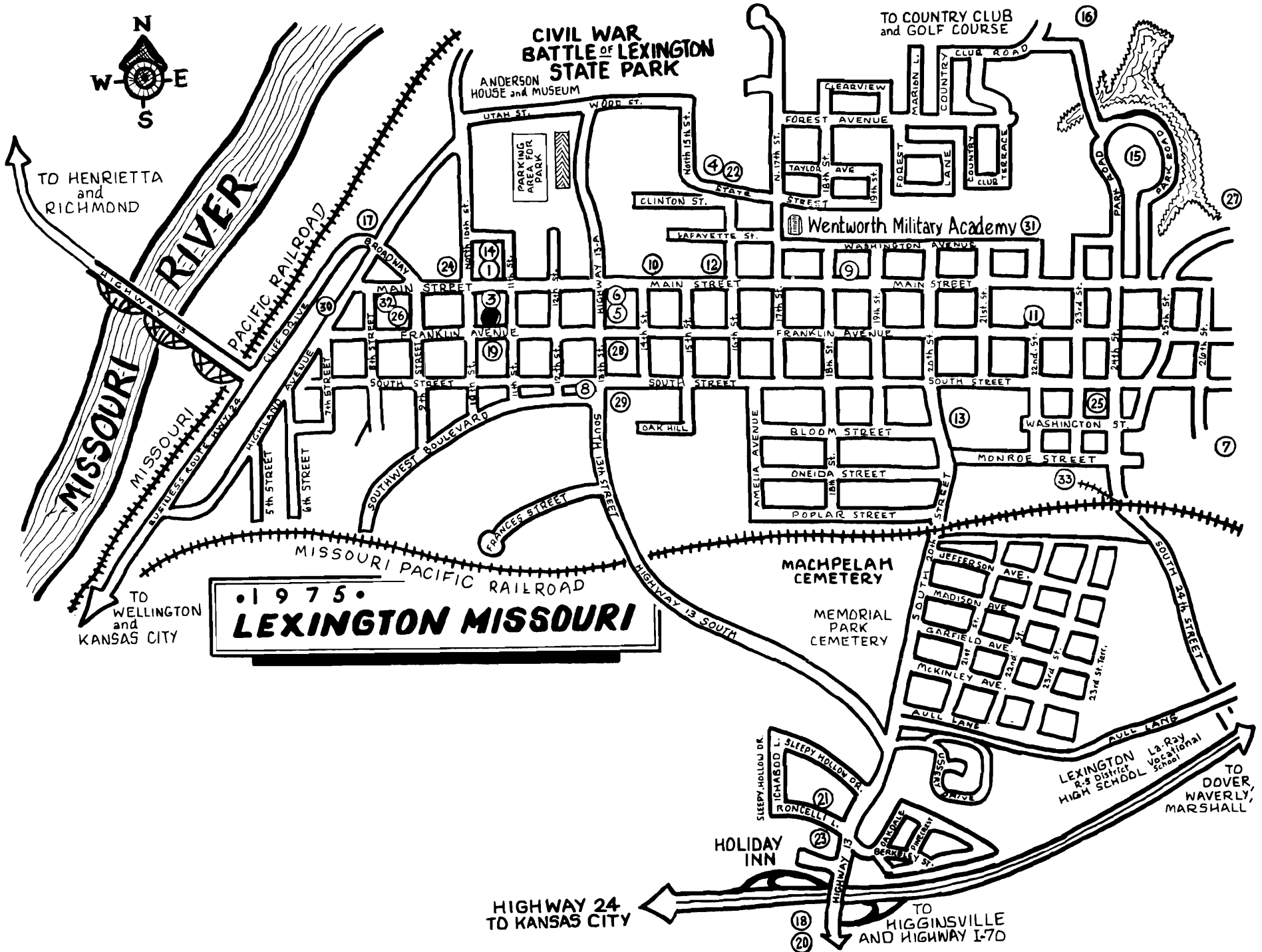






Office of Historic Preservation, P.O. Box 176, Jefferson City, Missouri 65101  
**HISTORIC INVENTORY**

1. No 2. County Lafayette 3. Location of Negatives	4. Present Name(s) City Hall 5. Other Name(s)	1. No
6. Specific Location 10th & Franklin 7. City or Town If Rural, Township & Vicinity Lexington 8. Site Plan with North Arrow  9. Coordinates UTM Lat Long	16. Thematic Category 17. Date(s) or Period 1905 18. Style or Design Eclectic - Floating Dome 19. Architect or Engineer The Mayor - Oswald Winkler 20. Contractor or Builder Oswald Winkler 21. Original Use, if apparent City Hall 22. Present Use City Hall 23. Ownership Public <input checked="" type="checkbox"/> Private <input type="checkbox"/> 24. Owner's Name & Address, if known City of Lexington 25. Open to Public? Yes <input checked="" type="checkbox"/> No <input type="checkbox"/> 26. Local Contact Person or Organization The Mayor 27. Other Surveys in Which Included	2. County
10. Site ( ) Structure ( ) Building <input checked="" type="checkbox"/> Object ( ) 11. On National Registered Yes ( ) No <input checked="" type="checkbox"/> 12. Is It Eligible? Yes <input checked="" type="checkbox"/> No <input type="checkbox"/> 13. Part of Estab Hist Dist? Yes ( ) No ( ) 14. District Potential? Yes <input checked="" type="checkbox"/> No <input type="checkbox"/> 15. Name of Established District	28. No of Stories 2 1/2 29. Basement? Yes <input checked="" type="checkbox"/> No <input type="checkbox"/> 30. Foundation Material Limestone Brick 31. Wall Construction Brick 32. Roof Type & Material Truncated hip-comp.shin 33. No. of Bays Front 3 Side 3 34. Wall Treatment Brick 35. Plan Shape Square 36. Changes (Explain in #42) Addition <input type="checkbox"/> Altered <input checked="" type="checkbox"/> Moved <input type="checkbox"/> 37. Condition Interior Good Exterior Good 38. Preservation Underway? Yes <input type="checkbox"/> No <input checked="" type="checkbox"/> 39. Endangered? By What? Yes <input type="checkbox"/> No <input checked="" type="checkbox"/> 40. Visible from Public Road? Yes <input checked="" type="checkbox"/> No <input type="checkbox"/> 41. Distance from and Frontage on Road 15' 100'	4. Present Name(s)
42. Further Description of Important Features Piece of the original iron fence from the Courthouse on the cupola on top - or dome on top. Stone trim. Dome features floating appearance with many electric lights. Visible for miles.		5. Other Name(s)
43. History and Significance Built by the mayor who was of an old Lexington family whose furniture store was located across the street. Building has continuously served as the City Hall since its construction.		
44. Description of Environment and Outbuildings On Court house square in center of town.		
45. Sources of Information Personal knowledge, city records	46. Prepared by Virginia Sandring 47. Organization Historic Lexington Foundation 48. Date May 79 49. Revision Date(s)	



TO HENRIETTA  
and  
RICHMOND

TO WELLINGTON  
and  
KANSAS CITY

•1975•  
**LEXINGTON MISSOURI**

HIGHWAY 24  
TO KANSAS CITY

TO HIGGINSVILLE  
AND HIGHWAY I-70

**CIVIL WAR  
BATTLE OF LEXINGTON  
STATE PARK**

ANDERSON  
HOUSE and MUSEUM

TO COUNTRY CLUB  
and GOLF COURSE

**MACHELAL  
CEMETERY**

MEMORIAL  
PARK  
CEMETERY

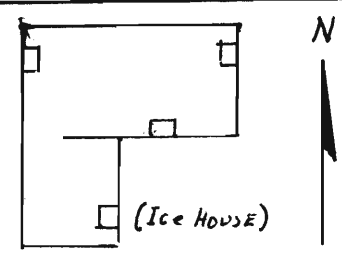

HOLIDAY  
INN

LEXINGTON  
La Ray  
Vocational  
School

TO  
DOVER,  
WAVERLY,  
MARSHALL



# Office of Historic Preservation, P.O. Box 176, Jefferson City, Missouri 65101 HISTORIC INVENTORY

<p>1. No</p> <p>2. County <b>Lafayette</b></p> <p>3. Location of Negatives</p>	<p>4. Present Name(s) <b>Old Brewery Building</b></p> <p>5. Other Name(s) <b>Lexington Brewing Co. - Hoffman's Brewery Old Brewery - Ernest Hoffman, Sr. &amp; Jr.</b></p>	1. No
<p>6. Specific Location <b>1115 Franklin</b></p> <p>7. City or Town If Rural, Township &amp; Vicinity <b>Lexington</b></p> <p>8. Site Plan with North Arrow</p> <p style="text-align: center;"><b>FRANKLIN AVE</b></p> <div style="text-align: center;">  </div> <p>9. Coordinates <b>UTM</b> Lat Long</p> <p>10. Site ( ) Structure ( ) Building <input checked="" type="checkbox"/> Object ( )</p> <p>11. On National Yes ( ) Registered No <input checked="" type="checkbox"/></p> <p>12. Is It Yes    Eligible? No   </p> <p>13. Part of Estab Yes ( ) Hist Dist? No <input checked="" type="checkbox"/></p> <p>14. District Yes    Potential? No   </p> <p>15. Name of Established District</p>	<p>16. Thematic Category</p> <p>17. Date(s) or Period <b>ca 1880</b></p> <p>18. Style or Design <b>Classic Revival</b></p> <p>19. Architect or Engineer <b>Unknown</b></p> <p>20. Contractor or Builder <b>Ernest Hoffman, Sr.</b></p> <p>21. Original Use, if apparent <b>Brewery - ice house</b></p> <p>22. Present Use <b>Storage</b></p> <p>23. Ownership <b>Public</b>    <b>Private</b> <input checked="" type="checkbox"/></p> <p>24. Owner's Name &amp; Address, if known <b>Missouri Public Service</b></p> <p>25. Open to Public? <b>Yes</b>    <b>No</b> <input checked="" type="checkbox"/></p> <p>26. Local Contact Person or Organization <b>Mo. Public Service</b></p> <p>27. Other Surveys in Which Included</p>	2. County
	<p>28. No of Stories <b>two</b></p> <p>29. Basement? <b>Yes</b> <input checked="" type="checkbox"/> <b>No</b>   </p> <p>30. Foundation Material <b>Brick</b></p> <p>31. Wall Construction <b>Brick-stuccoed over</b></p> <p>32. Roof Type &amp; Material <b>Flat - tar</b></p> <p>33. No. of Bays Front <b>3</b> Side - -</p> <p>34. Wall Treatment <b>Common Bond</b></p> <p>35. Plan Shape <b>L</b></p> <p>36. Changes <b>Addition</b> <input checked="" type="checkbox"/> (Explain in #42) <b>Altered</b>    <b>Moved</b>   </p> <p>37. Condition Interior <b>Poor</b> Exterior <b>Poor</b></p> <p>38. Preservation <b>Yes</b>    Underway? <b>No</b>   </p> <p>39. Endangered? <b>Yes</b> <input checked="" type="checkbox"/> By What? <b>No</b>    <b>Neglect</b></p> <p>40. Visible from <b>Yes</b>    Public Road? <b>No</b>   </p> <p>41. Distance from and 5' Frontage on Road <b>300'</b></p>	4. Present Name(s)
<p>42. Further Description of Important Features</p> <p><b>Arcading design door fronts. 2 sash windows. Arch radiating voussoirs. Lugsill under windows. Five panel doors.</b></p>	<div style="text-align: center;">  </div>	5. Other Name(s)
<p>43. History and Significance</p> <p><b>Deep well built where parking lot now stands. Went down 100's of feet. They kept a log of the strata as they dug. Water was saline and sulfur, thought to be helpful to drink. People would come there to drink and take some home. Water had a grayish cast and the odor of rotten eggs. Ice plant built behind around 1900.</b></p>		
<p>44. Description of Environment and Outbuildings</p> <p><b>Second class commercial block</b></p>		
<p>45. Sources of Information</p> <p><b>John Ryland Wallace, Historian Mrs. Ray Beretta, granddaughter of builder.</b></p>	<p>46. Prepared by <b>Lucia Butler</b></p> <p>47. Organization <b>Historic Lexington Foundation</b></p> <p>48. Date <b>5-15-79</b> 49. Revision Date(s)</p>	



CIVIL WAR  
BATTLE OF LEXINGTON  
STATE PARK

ANDERSON  
HOUSE and MUSEUM

TO COUNTRY CLUB  
and GOLF COURSE

TO HENRIETTA  
and  
RICHMOND

MISSOURI RIVER

1975  
**LEXINGTON MISSOURI**

TO WELLINGTON  
and  
KANSAS CITY

MACHELAM  
CEMETERY

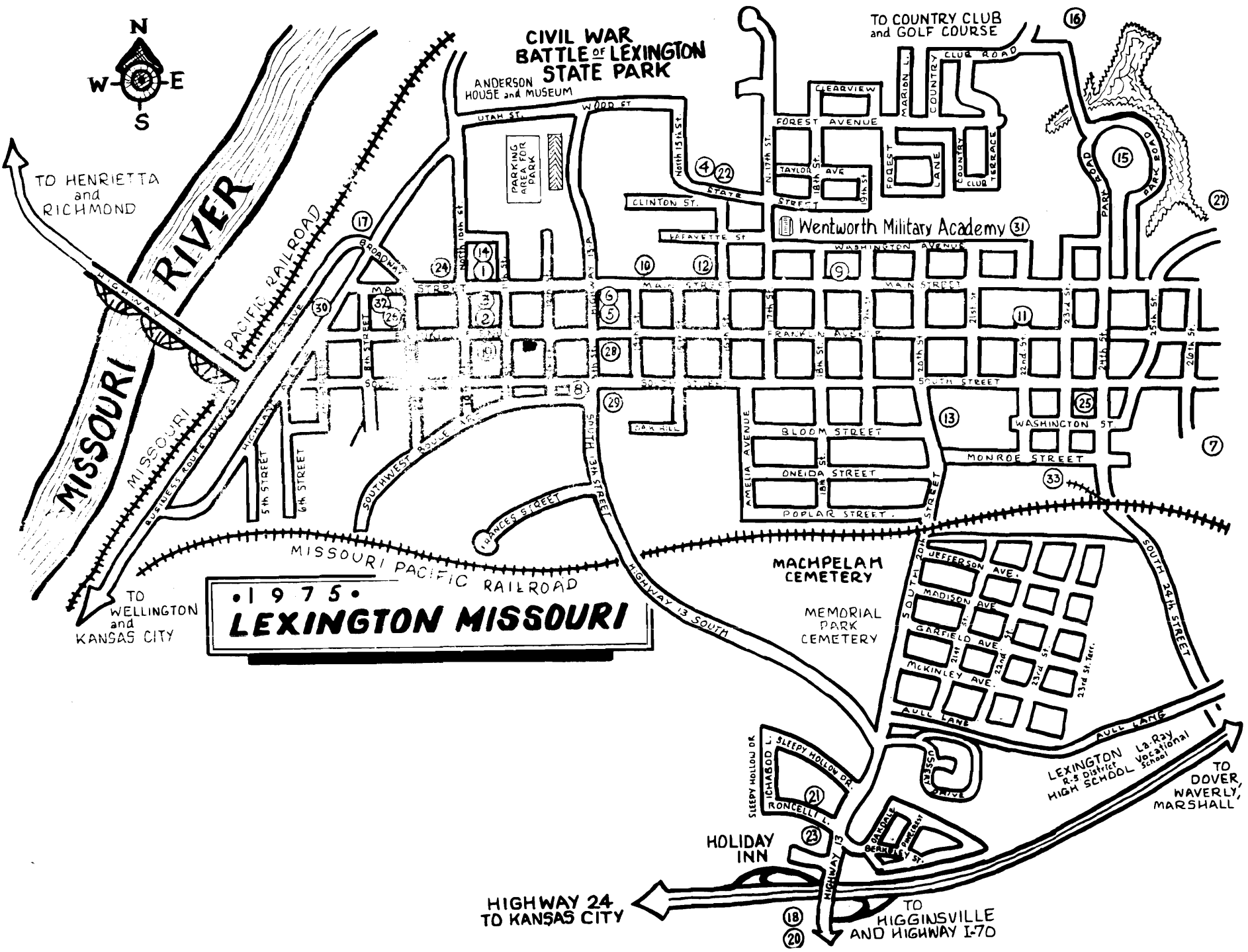
MEMORIAL  
PARK  
CEMETERY

LEXINGTON  
R-5 District  
High School

La-Roy  
Vocational  
School

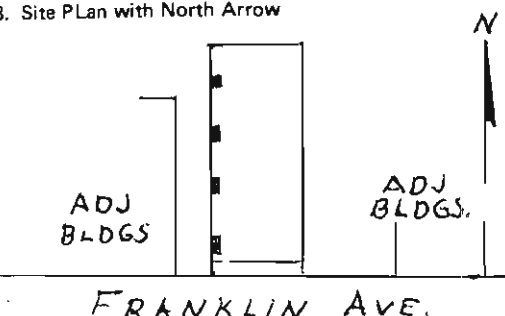

HIGHWAY 24  
TO KANSAS CITY

TO HIGGINSVILLE  
AND HIGHWAY I-70

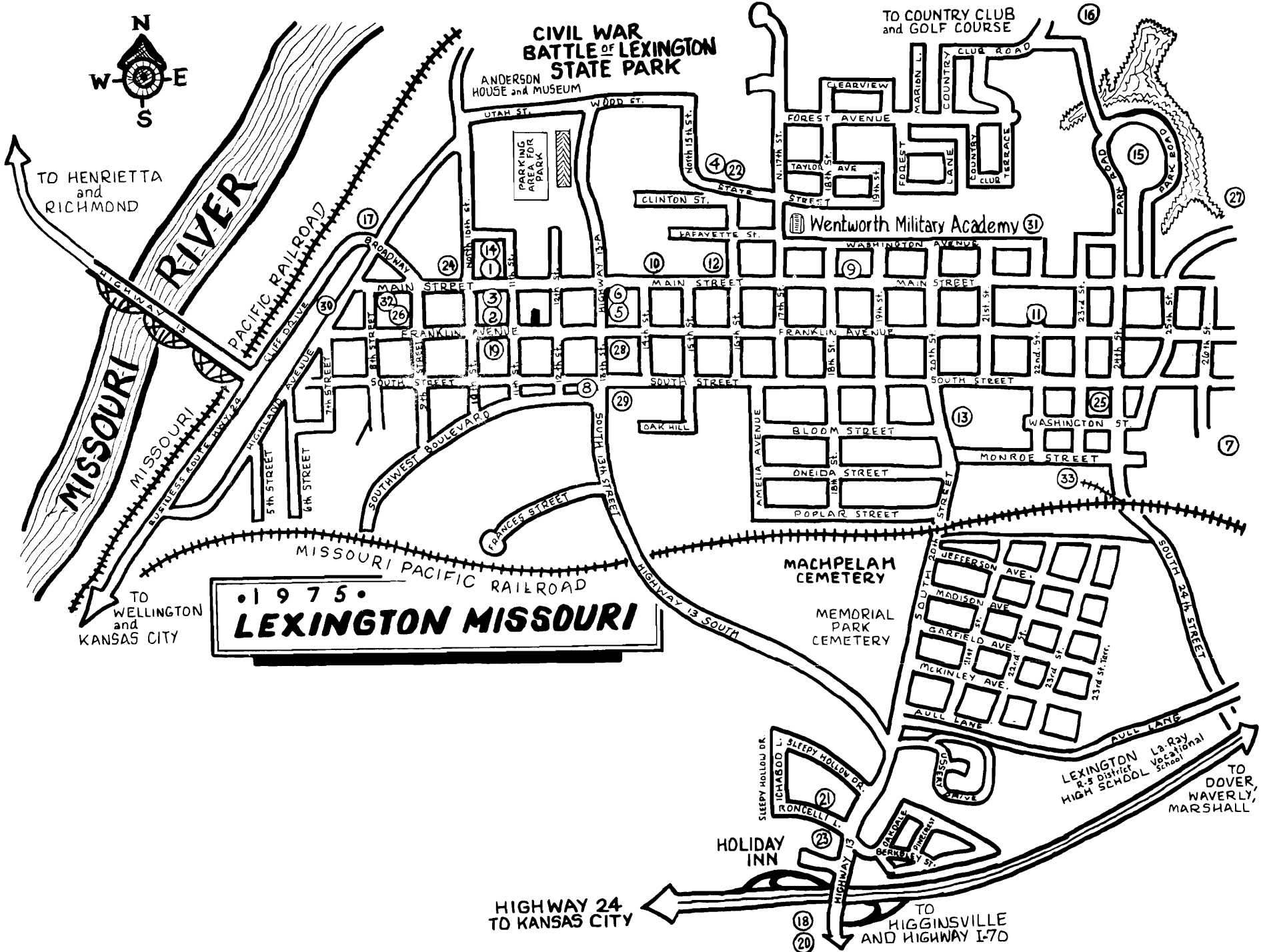




Office of Historic Preservation, P.O. Box 176, Jefferson City, Missouri 65101  
**HISTORIC INVENTORY**

1. No <u>198</u> 2. County Lafayette 3. Location of Negatives	4. Present Name(s) Walker's Drug Store 5. Other Name(s)	1. No
6. Specific Location 1120 Franklin 7. City or Town If Rural, Township & Vicinity Lexington 8. Site Plan with North Arrow 	16. Thematic Category 17. Date(s) or Period ca 1880 18. Style or Design Victorian 19. Architect or Engineer Unknown 20. Contractor or Builder Unknown 21. Original Use, if apparent Commercial 22. Present Use Storage upstairs Drugstore Downstairs 23. Ownership Public <input type="checkbox"/> Private <input checked="" type="checkbox"/> 24. Owner's Name & Address, if known Gilbert Reed	2. County
9. Coordinates Lat _____ Long _____ UTM _____ 10. Site ( ) Building <input checked="" type="checkbox"/> Structure ( ) Object ( ) 11. On National Registered Yes ( ) No <input checked="" type="checkbox"/> 12. Is It Eligible? Yes <input type="checkbox"/> No <input type="checkbox"/> 13. Part of Estab. Hist Dist? Yes ( ) No <input checked="" type="checkbox"/> 14. District Potent'l? Yes <input type="checkbox"/> No <input type="checkbox"/> 15. Name of Established District	25. Open to Public? Yes <input checked="" type="checkbox"/> No <input type="checkbox"/> 26. Local Contact Person or Organization 27. Other Surveys in Which Included	4. Present Name(s)
42. Further Description of Important Features Second storey of street facade retains its original pressed metal bracketed cornice, belt course above decorated window lintels. Street level facade and awning recent.	28. No of Stories 2 29. Basement? Yes <input type="checkbox"/> No <input checked="" type="checkbox"/> 30. Foundation Material Brick 31. Wall Construction Brick 32. Roof Type & Material Flat-composition 33. No. of Bays Front 3 Side 1 34. Wall Treatment Common Bond 35. Plan Shape Rectangular 36. Changes (Explain in #42) Addition <input checked="" type="checkbox"/> Altered <input checked="" type="checkbox"/> Moved <input type="checkbox"/> 37. Condition Interior Good Exterior Good 38. Preservation Underway? Yes <input type="checkbox"/> No <input checked="" type="checkbox"/> 39. Endangered? By What? Yes <input type="checkbox"/> No <input checked="" type="checkbox"/> 40. Visible from Public Road? Yes <input checked="" type="checkbox"/> No <input type="checkbox"/> 41. Distance from and Frontage on Road	5. Other Name(s)
43. History and Significance		
44. Description of Environment and Outbuildings Storage extension to rear. Downtown area		
45. Sources of Information Bea Shelby	46. Prepared by Lucia Butler 47. Organization Historic Lexington Foundation 48. Date 4-28-79 49. Revision Date(s)	





• 1975 •  
**LEXINGTON MISSOURI**

**CIVIL WAR  
BATTLE OF LEXINGTON  
STATE PARK**

**MACHPELAM  
CEMETERY**

**MEMORIAL  
PARK  
CEMETERY**

**Wentworth Military Academy**

**LEXINGTON  
High School**

**HIGHWAY 24  
TO KANSAS CITY**

**TO HIGGINSVILLE  
AND HIGHWAY I-70**

**TO HENRIETTA  
and  
RICHMOND**

**TO WELLINGTON  
and  
KANSAS CITY**

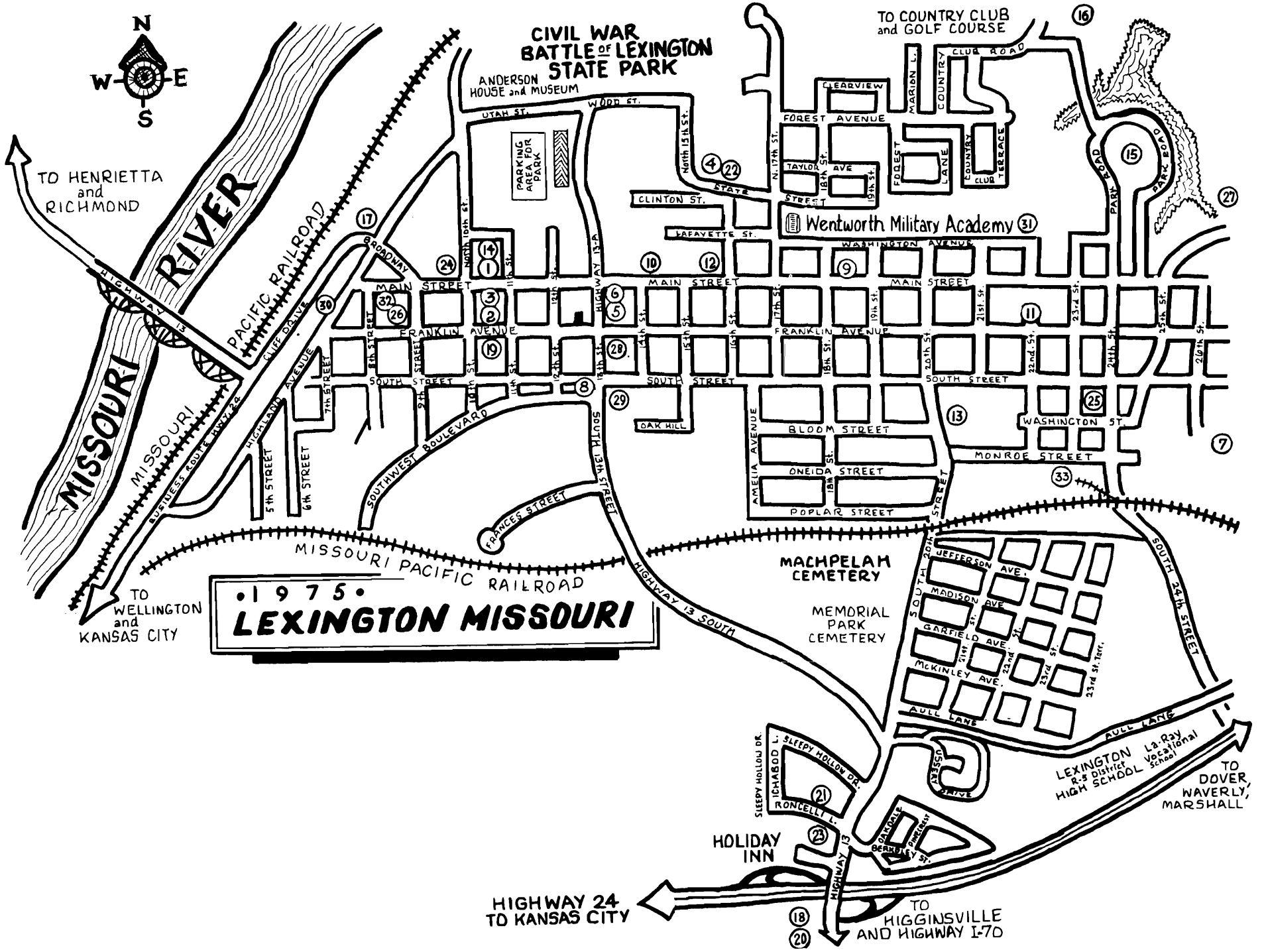
**TO COUNTRY CLUB  
and GOLF COURSE**

**TO DOVER,  
WAVERLY,  
MARSHALL**



Office of Historic Preservation, P.O. Box 176, Jefferson City, Missouri 65101  
**HISTORIC INVENTORY**

<p>1. No <b>909</b></p> <p>2. County Lafayette</p> <p>3. Location of Negatives</p>	<p>4. Present Name(s) Marrs Tin Shop</p> <p>5. Other Name(s) Geo. King, Wm. S. Maars, Harold Hardin</p>	1. No
<p>6. Specific Location 1218 Franklin</p> <p>7. City or Town If Rural, Township &amp; Vicinity Lexington</p> <p>8. Site Plan with North Arrow</p> <div style="text-align: center;"> <p>FRANKLIN AVE</p> </div>	<p>16 Thematic Category</p> <p>17 Date(s) or Period Before 1878 as initials with that date upstairs</p> <p>18 Style or Design Federal</p> <p>19 Architect or Engineer Unknown</p> <p>20 Contractor or Builder Geo. King</p> <p>21 Original Use, if apparent Tin Shop</p> <p>22 Present Use Storage</p> <p>23 Ownership Public <input type="checkbox"/> Private <input checked="" type="checkbox"/></p> <p>24 Owner's Name &amp; Address, if known Harold Hardin 70 Ussery Drive</p>	2. County
<p>9. Coordinates UTM Lat Long</p> <p>10. Site ( ) Structure ( ) Building (x) Object ( )</p> <p>11. On National Registered Yes ( ) No (x)</p> <p>12. Is It Eligible? Yes ( ) No (x)</p> <p>13. Part of Estab Hist Dist? Yes ( ) No (x)</p> <p>14. District Potential? Yes ( ) No (x)</p> <p>15. Name of Established District</p>	<p>25. Open to Public? Yes ( ) No (x)</p> <p>26 Local Contact Person or Organization J. W. Marrs</p> <p>27 Other Surveys in Which Included</p>	4. Present Name(s)
<p>42; Further Description of Important Features 2 sash windows with 12 panes. So heavily stuccoed, can't tell brick pattern. Only wooden awning left in Lexington.</p>	<p>16 Thematic Category</p> <p>17 Date(s) or Period Before 1878 as initials with that date upstairs</p> <p>18 Style or Design Federal</p> <p>19 Architect or Engineer Unknown</p> <p>20 Contractor or Builder Geo. King</p> <p>21 Original Use, if apparent Tin Shop</p> <p>22 Present Use Storage</p> <p>23 Ownership Public <input type="checkbox"/> Private <input checked="" type="checkbox"/></p> <p>24 Owner's Name &amp; Address, if known Harold Hardin 70 Ussery Drive</p> <p>25. Open to Public? Yes ( ) No (x)</p> <p>26 Local Contact Person or Organization J. W. Marrs</p> <p>27 Other Surveys in Which Included</p>	5. Other Name(s)
<p>43. History and Significance Original tin shop was upstairs with salesroom downstairs. Made cook stoves, tin roofs, ice boxes, gutters, cisterns, stove pipes, coal buckets.</p>	<p>28. No. of Stories 2</p> <p>29. Basement? Partial Yes (x) No ( )</p> <p>30. Foundation Material Brick</p> <p>31. Wall Construction Brick-stuccoed</p> <p>32. Roof Type &amp; Material Boomtown-tar</p> <p>33. No. of Bays Front Side</p> <p>34. Wall Treatment Mono-slope tar</p> <p>35. Plan Shape Rectangular</p> <p>36. Changes (Explain in #42) Addition ( ) Altered ( ) Moved ( )</p> <p>37. Condition Interior Poor Exterior Poor</p> <p>38. Preservation Underway? Yes ( ) No (x)</p> <p>39. Endangered? By What? Neglect Yes (x) No ( )</p> <p>40. Visible from Public Road? Yes (x) No ( )</p> <p>41. Distance from and Frontage on Road 5' 20'</p>	
<p>44. Description of Environment and Outbuildings Across from gas station - next to wallpaper store and apartments. In worst shape of buildings near it.</p>	<p>46. Prepared by Lucia Butler</p> <p>47. Organization Historic Lexington Foundation</p> <p>48. Date 5-15-79</p> <p>49. Revision Date(s)</p>	
<p>45. Sources of Information Mr. J. W. Marrs (age 77) son of one of original tin smiths.</p>	<p>46. Prepared by Lucia Butler</p> <p>47. Organization Historic Lexington Foundation</p> <p>48. Date 5-15-79</p> <p>49. Revision Date(s)</p>	



1975  
**LEXINGTON MISSOURI**

**CIVIL WAR  
BATTLE OF LEXINGTON  
STATE PARK**

TO COUNTRY CLUB  
and GOLF COURSE

**MACHELAM  
CEMETERY**

**MEMORIAL  
PARK  
CEMETERY**

**LEXINGTON  
R-3 District  
HIGH SCHOOL**  
La Ray  
Vocational  
School

**HOLIDAY  
INN**

**HIGHWAY 24  
TO KANSAS CITY**

TO  
**HIGGINSVILLE  
AND HIGHWAY I-70**

TO  
**DOVER,  
WAVERLY,  
MARSHALL**

TO HENRIETTA  
and  
RICHMOND

TO  
WELLINGTON  
and  
KANSAS CITY



Office of Historic Preservation, P.O. Box 176, Jefferson City, Missouri 65101  
**HISTORIC INVENTORY**

1. No

2. County

4. Present Name(s)

5. Other Name(s)

1. No 211

2. County Lafayette

3. Location of Negatives

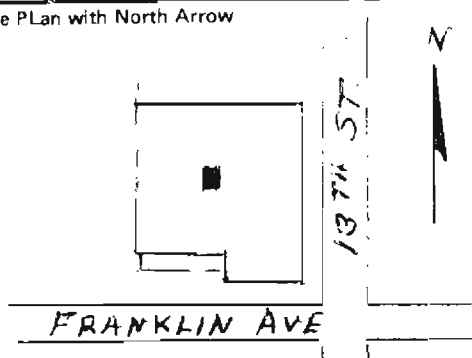
4. Present Name(s) Leiter Apartments

5. Other Name(s) Mitchells - Jas. F. Winns Cash & Carry

6. Specific Location 1222 Franklin

7. City or Town Lexington, Missouri

8. Site Plan with North Arrow



9. Coordinates UTM

10. Site ( ) Building  Structure ( ) Object ( )

11. On National Registered Yes ( ) No

12. Is It Eligible? Yes  No

13. Part of Estab Hist Dist? Yes ( ) No

14. District Potentl? Yes  No

15. Name of Established District

16. Thematic Category

17. Date(s) or Period ca 1900 West Side 1907

18. Style or Design Classic Influence

19. Architect or Engineer Unknown

20. Contractor or Builder V. K. Leiter

21. Original Use, if apparent Commercial

22. Present Use Apartments

23. Ownership Public  Private

24. Owner's Name & Address, if known Elmer Harden 1800 Forest Lexington, Mo. 64067

25. Open to Public? Yes  No

26. Local Contact Person or Organization

27. Other Surveys in Which Included

28. No of Stories two

29. Basement? Yes  No

30. Foundation Material Stone

31. Wall Construction Brick

32. Roof Type & Material Flat - tar

33. No. of Bays Front 2 Side 1

34. Wall Treatment Common Bond

35. Plan Shape Square

36. Changes (Explain in #42) Addition  Altered  Moved

37. Condition Interior Good Exterior Excellent

38. Preservation Underway? Yes  No


39. Endangered? By What? Yes  No

40. Visible from Public Road? Yes  No

41. Distance from and Frontage on Road

42. Further Description of Important Features

Ornamented brick cornice. Arched recess at entrance. Beveled lead glass window on west porch.



43. History and Significance

Complete basement made to house plumbing shop around 1900. V. B. Leiter, who had the plumbing shop, himself built the west extension as a present to his bride. "Leiter" was placed on the front of the original building in brass. Building housed Mitchell Grocery Store at one time. Now entirely apartments.

44. Description of Environment and Outbuildings

Downtown corner. Across from Episcopal Church, Matco offices and gas station.

45. Sources of Information Holly Leiter

46. Prepared by Lucia Butler

47. Organization Historic Lexington Foundation

48. Date 4-29-79 49. Revision Date(s)



**CIVIL WAR  
BATTLE OF LEXINGTON  
STATE PARK**

ANDERSON  
HOUSE and MUSEUM

TO COUNTRY CLUB  
and GOLF COURSE

TO HENRIETTA  
and  
RICHMOND

**MISSOURI RIVER**

PACIFIC RAILROAD

TO WELLINGTON  
and  
KANSAS CITY

• 1975 •  
**LEXINGTON MISSOURI**

MISSOURI PACIFIC RAILROAD

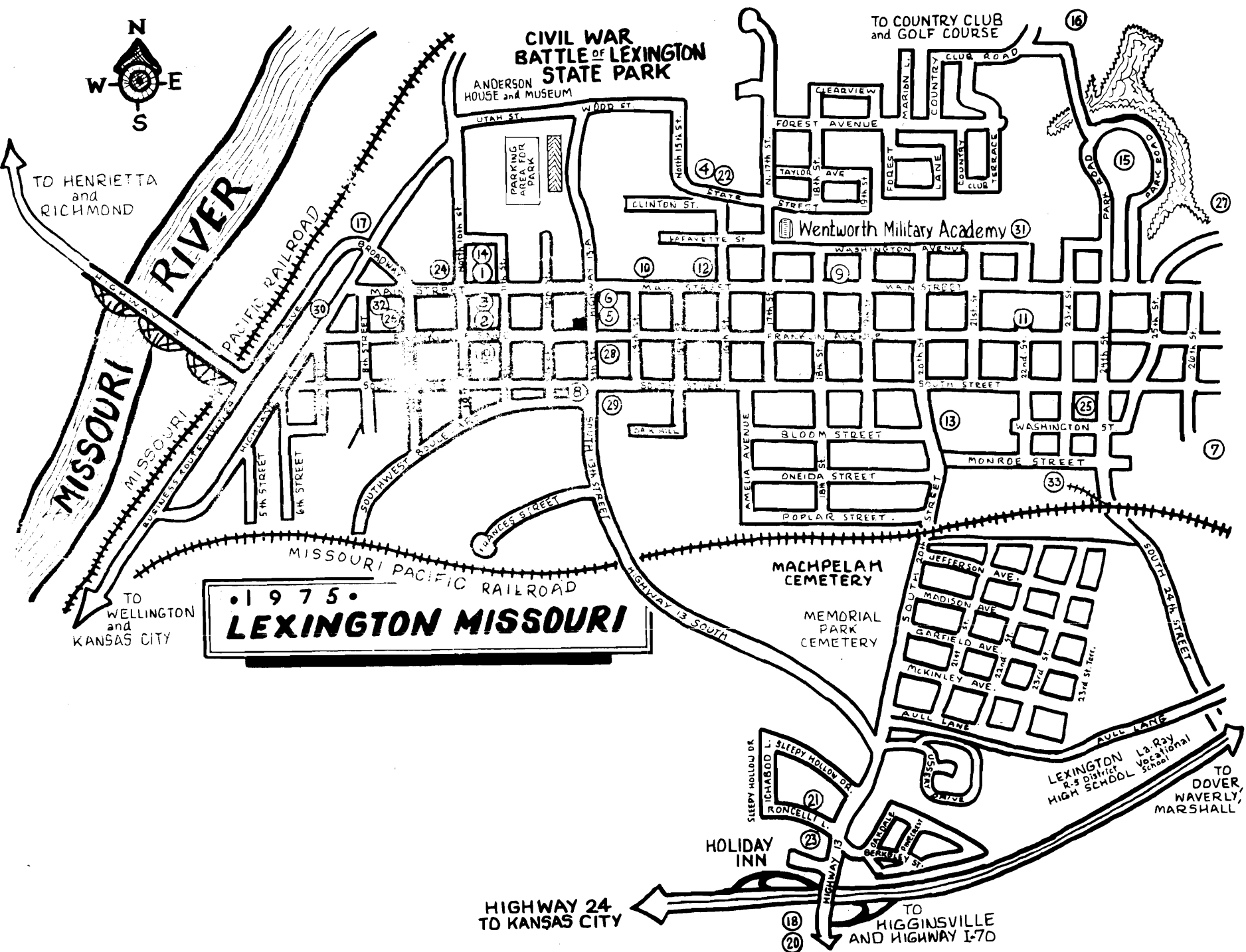
MACHELAM  
CEMETERY

MEMORIAL  
PARK  
CEMETERY

LEXINGTON  
R-3 District  
HIGH SCHOOL  
La Ray  
Vocational  
School

HIGHWAY 24  
TO KANSAS CITY

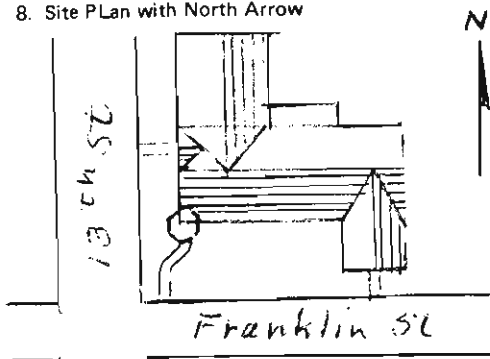

TO  
HIGGINSVILLE  
AND HIGHWAY I-70

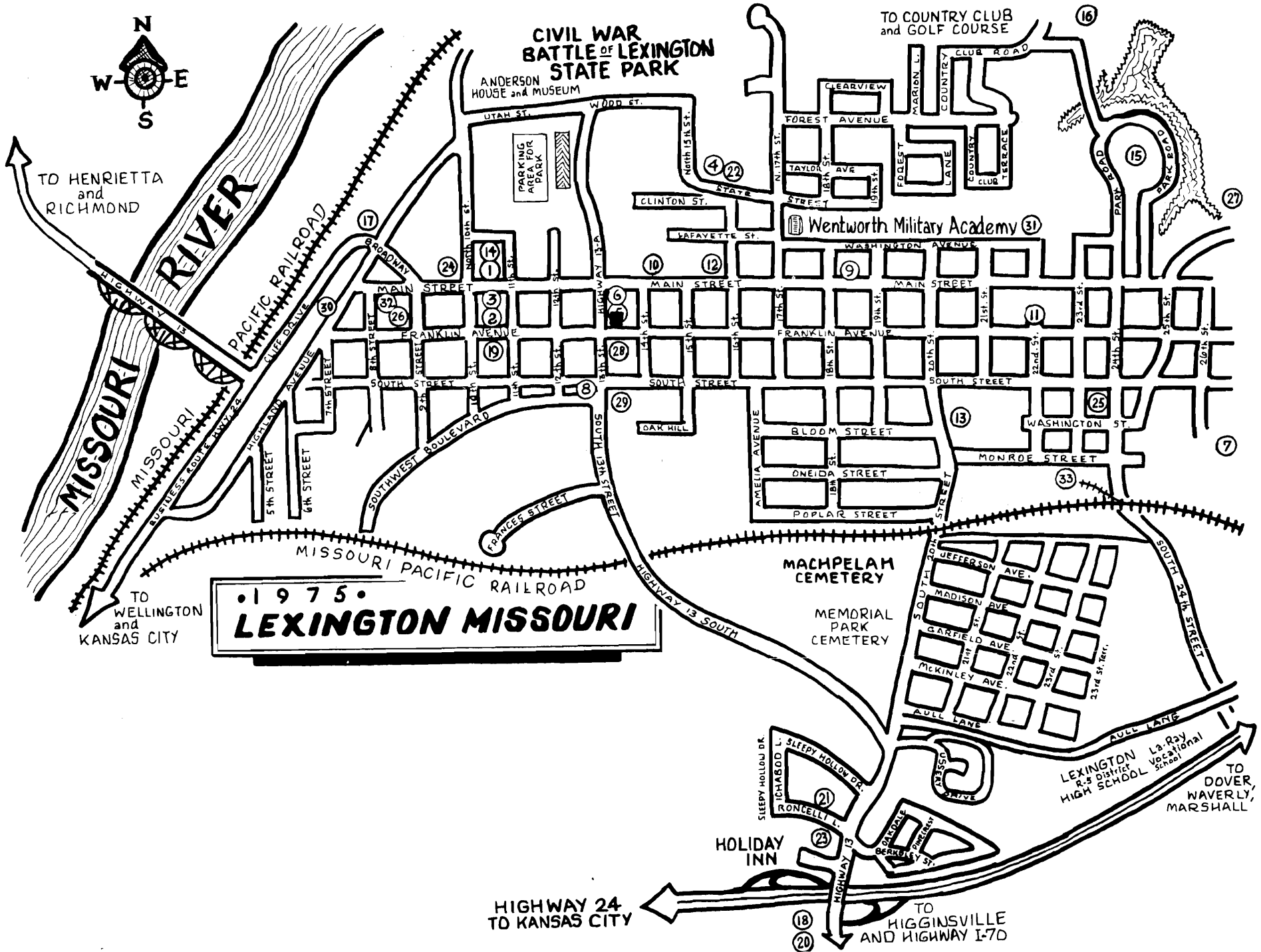







Office of Historic Preservation, P.O. Box 176, Jefferson City, Missouri 65101  
**HISTORIC INVENTORY**

1. No <p style="text-align: center; font-size: 1.5em;">212</p>	4. Present Name(s) <p style="text-align: center; font-size: 1.2em;">Christ Church - Episcopal</p>		1. No	
2. County <p style="text-align: center; font-size: 1.2em;">Lafayette</p>	5. Other Name(s)		2. County	
3. Location of Negatives	6. Specific Location 1st Addition-Town of Lexington Lots 4 and 5, Block No. 26			
7. City or Town If Rural, Township & Vicinity Lexington, Mo.	16 Thematic Category	28. No of Stories <span style="float: right;">1</span>		
8. Site PLAN with North Arrow 	17 Date(s) or Period Constructed 1848	29. Basement? <span style="float: right;">Yes <input checked="" type="checkbox"/></span> Partial <span style="float: right;">No <input type="checkbox"/></span>	4. Present Name(s)	
9. Coordinates UTM Lat Long:	18 Style or Design Gothic Revival	30. Foundation Material Limestone		
10. Site ( ) Structure ( ) Building <input checked="" type="checkbox"/> Object ( )	19 Architect or Engineer Attributed to The Rev. J. W. Dunn	31. Wall Construction Brick		
11. On National Registered Yes ( ) No <input checked="" type="checkbox"/>	20 Contractor or Builder Street Hale - W. B. Lamborn	32. Roof Type & Material Gable - comp. shingles		
12 Is II Eligible? Yes <input checked="" type="checkbox"/> No <input type="checkbox"/>	21. Original Use, if apparent Church	33. No. of Bays Front N/A Side 5		
13. Part of Estab Hist Dist? Yes ( ) No <input checked="" type="checkbox"/>	22 Present Use Church	34. Wall Treatment Brick		
14 District Potent'l? Yes <input checked="" type="checkbox"/> No <input type="checkbox"/>	23 Ownership Public <input type="checkbox"/> Private <input checked="" type="checkbox"/> Diocese of West Mo.	35. Plan Shape Irregular		
15. Name of Established District	24 Owner's Name & Address, if known Diocese of West Missouri Office - Grace & Holy Cath. Kansas City, Missouri	36 Changes (Explain in #42) Addition <input checked="" type="checkbox"/> Altered <input type="checkbox"/> Moved <input type="checkbox"/>		
42; Further Description of Important Features Stained glass windows (1871 - 1878 - 1880) Organ - 1870 - Still in use - walnut Pews - 1851 or 1852 - still in use Vestry Room - added - (east) 1860 Tower (completed into bell tower) - 1890	25 Open to Public? Yes <input checked="" type="checkbox"/> No <input type="checkbox"/>	37. Condition Interior <u>Good</u> Exterior <u>Good</u>		5. Other Name(s)
43. History and Significance	26 Local Contact Person or Organization Mrs. C. W. Cleverdon - Mr. John Wallace	38. Preservation Underway? Yes <input checked="" type="checkbox"/> No <input type="checkbox"/>		
44. Description of Environment and Outbuildings On Route 13 - three blocks from "Anderson House" - 2 blocks from Court House Next building on south of original Cumberland Presbyterian Church - now designated a historic site.	27 Other Surveys in Which Included HABS - Nominated to National Register	39 Endangered? By What? Yes <input type="checkbox"/> No <input checked="" type="checkbox"/>		
45. Sources of Information Original Vestry Minutes Early newspapers Diocesan Records (in St. Louis)	46. Prepared by Mrs. C. W. Cleverdon	40 Visible from Public Road? Yes <input checked="" type="checkbox"/> No <input type="checkbox"/>		
48. Date 4-25-79	47. Organization Historic Lexington Foundation	41 Distance from and Frontage on Road		
49. Revision Date(s)		48. Date 4-25-79		



1975  
**LEXINGTON MISSOURI**

HIGHWAY 24  
TO KANSAS CITY

TO HIGGINSVILLE  
AND HIGHWAY I-70

TO DOVER,  
WAVERLY,  
MARSHALL

TO HENRIETTA  
and  
RICHMOND

TO WELLINGTON  
and  
KANSAS CITY

CIVIL WAR  
BATTLE OF LEXINGTON  
STATE PARK

TO COUNTRY CLUB  
and GOLF COURSE

MACHEPELAM  
CEMETERY

MEMORIAL  
PARK  
CEMETERY

LEXINGTON La. Roy  
R-5 District Vocational  
High School

HOLIDAY  
INN

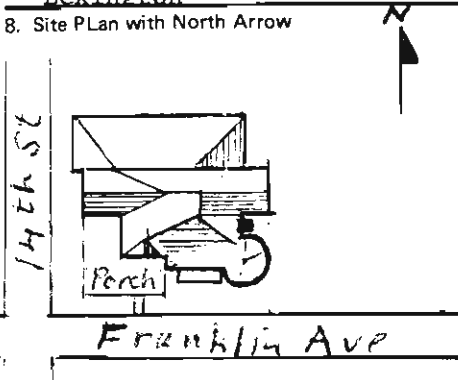
ANDERSON  
HOUSE and MUSEUM


Wentworth Military Academy



# HISTORIC INVENTORY

1. No <b>215</b>	4. Present Name(s) <b>Brenneman Residence</b>
2. County <b>Lafayette</b>	5. Other Name(s) <b>George W. and Florida Stier</b>
3. Location of Negatives	

6. Specific Location <b>1402 Franklin Avenue</b>	16 Thematic Category	28. No of Stories <b>Two</b>
	17 Date(s) or Period <b>Built 1907</b>	29. Basement? <b>Yes [X] No [ ]</b>
7. City or Town If Rural, Township & Vicinity <b>Lexington</b>	18 Style or Design <b>Queen Ann</b>	30. Foundation Material <b>Stone-Rock-Faced</b>
8. Site Plan with North Arrow 	19 Architect or Engineer <b>Unknown</b>	31. Wall Construction <b>Wood Frame</b>
	20 Contractor or Builder <b>Unknown</b>	32. Roof Type & Material <b>Cross Gable - Composition</b>
9. Coordinates UTM Lat Long	21. Original Use, if apparent <b>Residence</b>	33. No. of Bays <b>Front Three Side Three</b>
10. Site ( ) Structure ( ) Building <input checked="" type="checkbox"/> Object ( )	22 Present Use <b>Residence</b>	34. Wall Treatment <b>Clapboard</b>
11. On National Registered Yes ( ) No <input checked="" type="checkbox"/>	23 Ownership <b>Public [ ] Private [X]</b>	35. Plan Shape <b>Irregular</b>
12 Is II Eligible? Yes <input checked="" type="checkbox"/> No [ ]	24 Owner's Name & Address, if known <b>John E. &amp; Carol A. Brenneman 1402 Franklin Lexington, MO</b>	36 Changes (Explain in #42) <b>Addition [ ] Altered [X] Moved [ ]</b>
13. Part of Estab Hist Dist? Yes ( ) No <input checked="" type="checkbox"/>	25 Open to Public? <b>Yes [ ] No [X]</b>	37 Condition Interior <b>Good</b> Exterior <b>Good</b>
14 District Potential? Yes <input checked="" type="checkbox"/> No [ ]	26 Local Contact Person or Organization <b>Same as No. 24</b>	38. Preservation Underway? <b>Yes [X] No [ ]</b>
15. Name of Established District	27 Other Surveys in Which Included	39 Endangered? By What? <b>Yes [ ] No [X]</b>
		40 Visible from Public Road? <b>Yes [X] No [ ]</b>
		41. Distance from and Frontage on Road <b>25 Feet</b>

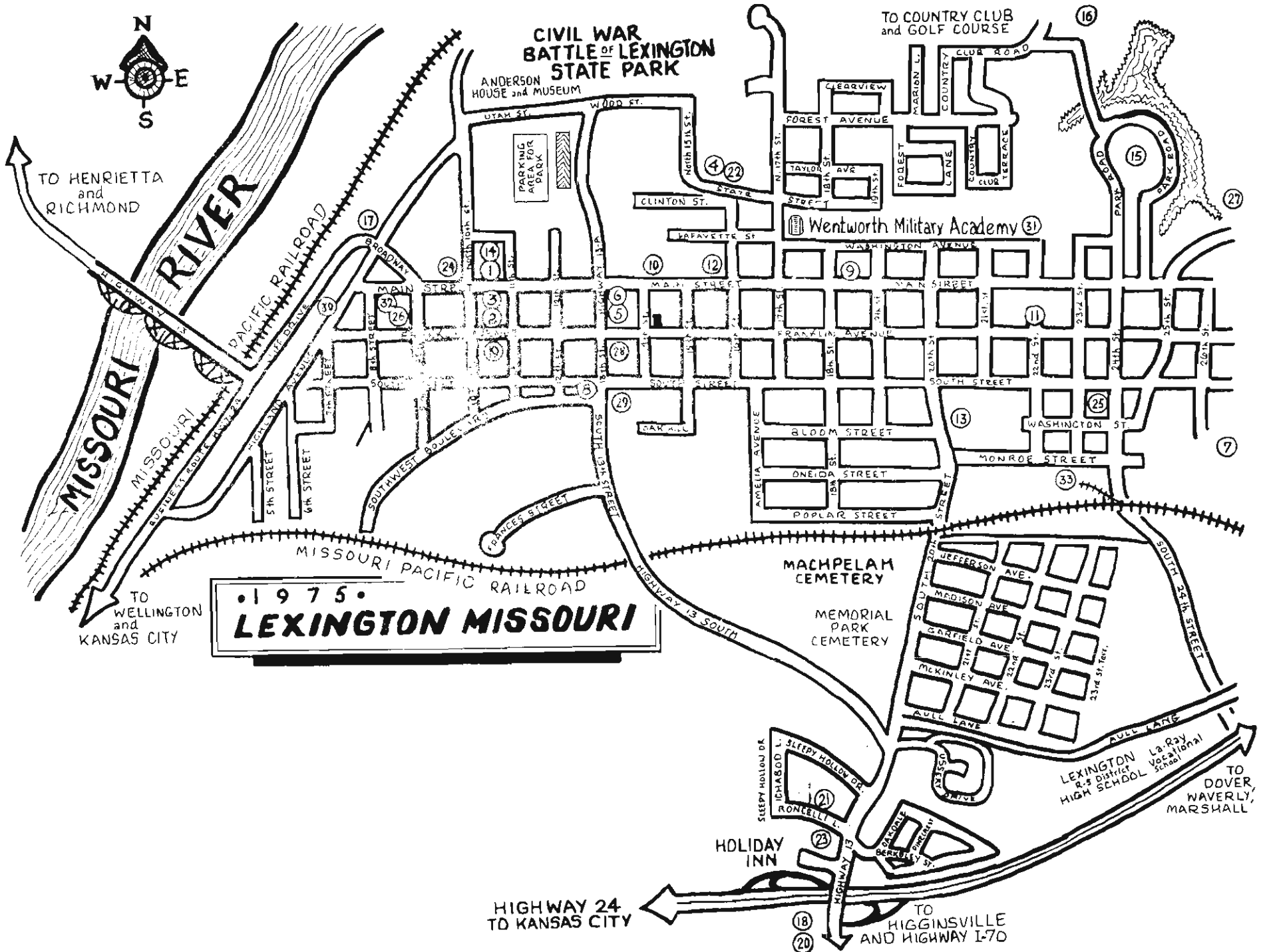
42; Further Description of Important Features 36. Rear Entrance Altered 37. Original Construction 38. Original Construction Architecture remains original with some modern changes such as alum. storm windows & composition roof. Windows & transoms stained glass.	Exterior & center chimneys Verges projecting "see attachment" Cornice boxed plain Decorated door (original) Plain entrance Two sash - Oriel (with spire)	
--	---	---

43. History and Significance  
Excellent example, virtually original, of this architectural style

44. Description of Environment and Outbuildings  
Urban location. 50 Ft. W. side of Lot 5 Block 23

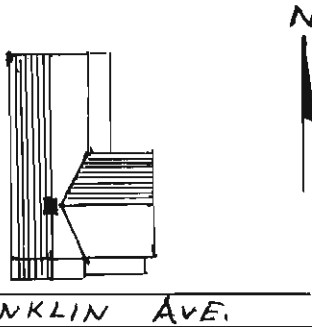

45. Sources of Information Previous owner's grandfather had the house built also owned by previous owner's mother.	46. Prepared by <b>(816) 259-2350 John Brenneman</b>
	47. Organization <b>Lexington Historical Fdn</b>
	48. Date <b>May '79</b>
	49. Revision Date(s)

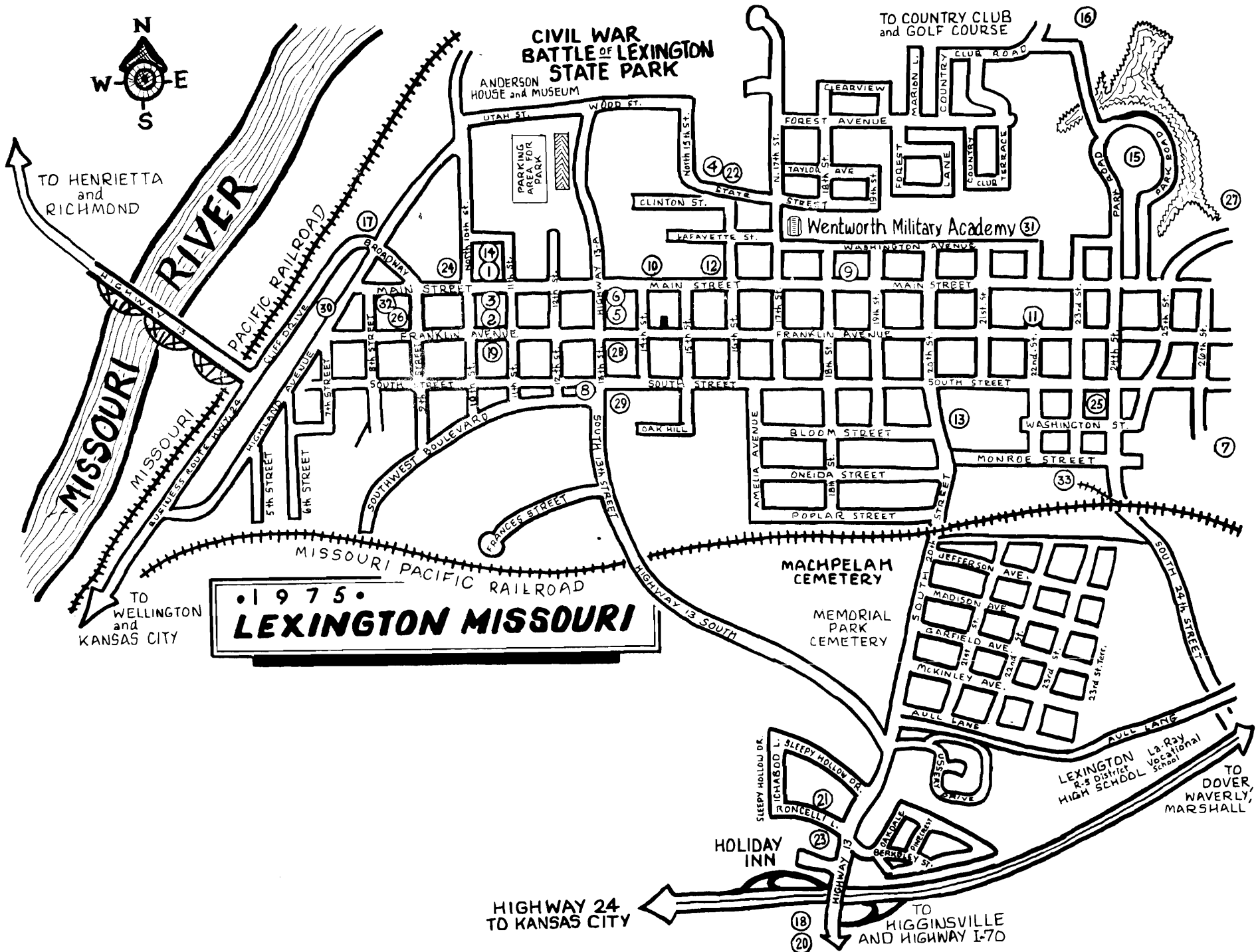

1. No  
2. County  
4. Present Name(s)  
5. Other Name(s)





Office of Historic Preservation, P.O. Box 176, Jefferson City, Missouri 65101  
**HISTORIC INVENTORY**

1. No <p style="text-align: center; font-size: 1.5em;">216</p>	4. Present Name(s) <p style="text-align: center;">Carriage House Antiques</p>		1. No
2. County <p style="text-align: center;">Lafayette</p>	5. Other Name(s) King House -- Cobb House -- Residence: Herbert H. Young and Gary Young		
3. Location of Negatives			
6. Specific Location <p style="text-align: center;">1408 Franklin Ave.</p>	16 Thematic Category <p style="text-align: center;">Built 1866 - 1870</p>	28. No of Stories <span style="float: right;">2</span> 29. Basement? <span style="float: right;">Yes <input checked="" type="checkbox"/></span> <span style="float: right;">No <input type="checkbox"/></span>	2. County
7. City or Town If Rural, Township & Vicinity <p style="text-align: center;">Lexington, MO 64067</p>	17 Date(s) or Period <p style="text-align: center;">Built 1866 - 1870</p>	30. Foundation Material <p style="text-align: center;">brick</p>	
8. Site Plan with North Arrow <div style="text-align: center;">  </div>	18 Style or Design <p style="text-align: center;">Victorian, Italian Villa</p>	31. Wall Construction <p style="text-align: center;">brick</p>	4. Present Name(s)
9. Coordinates <span style="float: right;">UTM</span> Lat Long	19 Architect or Engineer <p style="text-align: center;">Unknown</p>	32. Roof Type & Material <p style="text-align: center;">Low Gable; Metal (orig.)</p>	
10. Site ( ) Structure ( ) Building <input checked="" type="checkbox"/> Object ( )	20. Contractor or Builder <p style="text-align: center;">Unknown</p>	33. No. of Bays <p style="text-align: center;">Front 2 Side 4</p>	
11. On National Registered Yes ( ) No <input checked="" type="checkbox"/>	21. Original Use, if apparent <p style="text-align: center;">Home</p>	34. Wall Treatment Modified <p style="text-align: center;">Common Bond; Painted.</p>	
12 Is Eligible? Yes <input checked="" type="checkbox"/> No <input type="checkbox"/>	22 Present Use <p style="text-align: center;">Antique Shop &amp; Home</p>	35. Plan Shape Modified "L" <p style="text-align: center;">Modified</p>	
13. Part of Estab Hist Dist? Yes ( ) No ( )	23 Ownership <span style="float: right;">Public <input type="checkbox"/></span> <span style="float: right;">Private <input checked="" type="checkbox"/></span>	36 Changes (Explain in #42) <span style="float: right;">Addition <input type="checkbox"/></span> <span style="float: right;">None Altered <input type="checkbox"/></span> <span style="float: right;">Moved <input type="checkbox"/></span>	
14. District Potential? Yes <input type="checkbox"/> No <input type="checkbox"/>	24 Owner's Name & Address. Mr. & Mrs. if known <p style="text-align: center;">Herbert Young &amp; Gary Young. 1408 Franklin, Lexington, MO 64067</p>	37 Condition Interior <span style="float: right;">Good</span> Exterior <span style="float: right;">Good</span>	
15. Name of Established District	25 Open to Public? Open as an antique shop. Yes <input checked="" type="checkbox"/> No <input type="checkbox"/>	38. Preservation Underway? Yes <input checked="" type="checkbox"/> No <input type="checkbox"/>	
	26 Local Contact Person or Organization <p style="text-align: center;">Gary Young</p>	39. Endangered? By What? Yes <input type="checkbox"/> No <input checked="" type="checkbox"/>	
	27 Other Surveys in Which Included <p style="text-align: center;">Caldwell; Missouri Historic sites catalog</p>	40 Visible from Public Road? Yes <input checked="" type="checkbox"/> No <input type="checkbox"/>	
		41. Distance from and Frontage on Road 40'+ 100' Frontage	
42; Further Description of Important Features <p>Segmental hooded arch lintels embellish window openings. Ornate entry porch &amp; two story gallery east rear.</p>			5. Other Name(s)
43. History and Significance Built by George King, a tinsmith and Union Army Officer, on site of war-damaged Episcopal rectory. House remained in the ownership of the King family until about 1950.			
44. Description of Environment and Outbuildings <p style="text-align: center;">Urban</p>			
45. Sources of Information <p style="text-align: center;">Gary Young</p>		46. Prepared by <p style="text-align: center;">John P. Ball</p>	
		47. Organization <p style="text-align: center;">Historic Lexington Foundation</p>	
		48. Date <p style="text-align: center;">5/2/79</p>	49. Revision Date(s)



1975  
**LEXINGTON MISSOURI**

HIGHWAY 24  
TO KANSAS CITY

TO HIGGINSVILLE  
AND HIGHWAY I-70

TO HENRIETTA  
and  
RICHMOND

TO WELLINGTON  
and  
KANSAS CITY

TO COUNTRY CLUB  
and GOLF COURSE

TO DOVER,  
WAVERLY,  
MARSHALL

**CIVIL WAR  
BATTLE OF LEXINGTON  
STATE PARK**

ANDERSON  
HOUSE and MUSEUM

**MACHEPELEM  
CEMETERY**

MEMORIAL  
PARK  
CEMETERY

Wentworth Military Academy

LEXINGTON  
R-5 District  
Vocational  
SCHOOL

**MISSOURI  
RIVER**

MISSOURI PACIFIC RAILROAD

Anderson House and Museum

Forest Avenue  
Taylor Street  
North 15th St.

Washington Avenue

Main Street

Franklin Avenue

South Street

Bloom Street

Onéida Street

Poplar Street

Jefferson Ave.

Madison Ave.

Garfield Ave.

Mckinley Ave.

Aull Lane

Sleepy Hollow Dr.

Roncelli Dr.

Holiday Inn

Highway 13 South

Highway 24

Highway 20

Clearview

Forest Avenue

Taylor Ave

North 15th St.

Washington Avenue

Main Street

Franklin Avenue

South Street

Bloom Street

Onéida Street

Poplar Street

Jefferson Ave.

Madison Ave.

Garfield Ave.

Mckinley Ave.

Aull Lane

Sleepy Hollow Dr.

Roncelli Dr.

Holiday Inn

Highway 13 South

Highway 24

Highway 20

Highway 18

Clearview

Forest Avenue

Taylor Ave

North 15th St.

Washington Avenue

Main Street

Franklin Avenue

South Street

Bloom Street

Onéida Street

Poplar Street

Jefferson Ave.

Madison Ave.

Garfield Ave.

Mckinley Ave.

Aull Lane

Sleepy Hollow Dr.

Roncelli Dr.

Holiday Inn

Highway 13 South

Highway 24

Highway 20

Highway 18

Clearview

Forest Avenue

Taylor Ave

North 15th St.

Washington Avenue

Main Street

Franklin Avenue

South Street

Bloom Street

Onéida Street

Poplar Street

Jefferson Ave.

Madison Ave.

Garfield Ave.

Mckinley Ave.

Aull Lane

Sleepy Hollow Dr.

Roncelli Dr.

Holiday Inn

Highway 13 South

Highway 24

Highway 20

Highway 18

Clearview

Forest Avenue

Taylor Ave

North 15th St.

Washington Avenue

Main Street

Franklin Avenue

South Street

Bloom Street

Onéida Street

Poplar Street

Jefferson Ave.

Madison Ave.

Garfield Ave.

Mckinley Ave.

Aull Lane

Sleepy Hollow Dr.

Roncelli Dr.

Holiday Inn

Highway 13 South

Highway 24

Highway 20

Highway 18





Office of Historic Preservation, P.O. Box 176, Jefferson City, Missouri 65101  
**HISTORIC INVENTORY**

1. No  
 2. County  
 4. Present Name(s)  
 5. Other Name(s)

1. No 149

2. County Lafayette

3. Location of Negatives

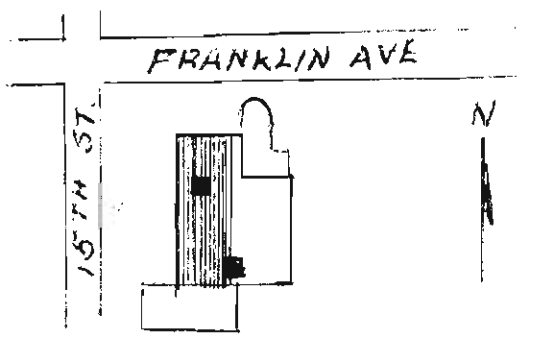
4. Present Name(s) Mrs. Velma Estabrooks

5. Other Name(s)

6. Specific Location 1501 Franklin

7. City or Town If Rural, Township & Vicinity Lexington, Missouri

8. Site Plan with North Arrow



9: Coordinates UTM  
 Lat  
 Long

10. Site ( ) Building  Structure ( ) Object ( )

11. On National Registered Yes ( ) No

12. Is II Eligible? Yes  No

13. Part of Estab Hist Dist? Yes ( ) No ( )

14. District Potent'l? Yes  No

15. Name of Established District

16 Thematic Category

17 Date(s) or Period ca 1895

18 Style or Design Queen Anne

19 Architect or Engineer Unknown

20 Contractor or Builder Unknown

21 Original Use, if apparent Home

22 Present Use Home

23 Ownership Public  Private

24 Owner's Name & Address, if known Mrs. Velma Eastabrook  
 1501 Franklin  
 Lexington, Mo. 64067

25 Open to Public? Yes  No

26 Local Contact Person or Organization

27 Other Surveys in Which Included

28. No of Stories one

29. Basement? Yes  No

30. Foundation Material Brick

31. Wall Construction Frame

32. Roof Type & Material med. gable-asbes. shingles

33. No. of Bays Front 1 Side n/a

34. Wall Treatment Clapboard

35. Plan Shape Ell

36. Changes (Explain in #42) Addition  Altered  Moved

37. Condition Interior Excellent Exterior Excellent

38. Preservation Underway? Yes  No

39. Endangered? By What? Yes  No

40. Visible from Public Road? Yes  No

41. Distance from and Frontage on Road

42: Further Description of Important Features

Ornate and finely detailed. Porch ends in unroofed half circle decorates entrance windows; plain molding. Cornice; boxed, decorated in front - with return.



43. History and Significance

44. Description of Environment and Outbuildings

Urban

45. Sources of Information

46. Prepared by Lucia Butler

47. Organization Historic Lexington Foundation

48. Date 4-29-79 49. Revision Date(s)



# CIVIL WAR BATTLE OF LEXINGTON STATE PARK

ANDERSON HOUSE and MUSEUM

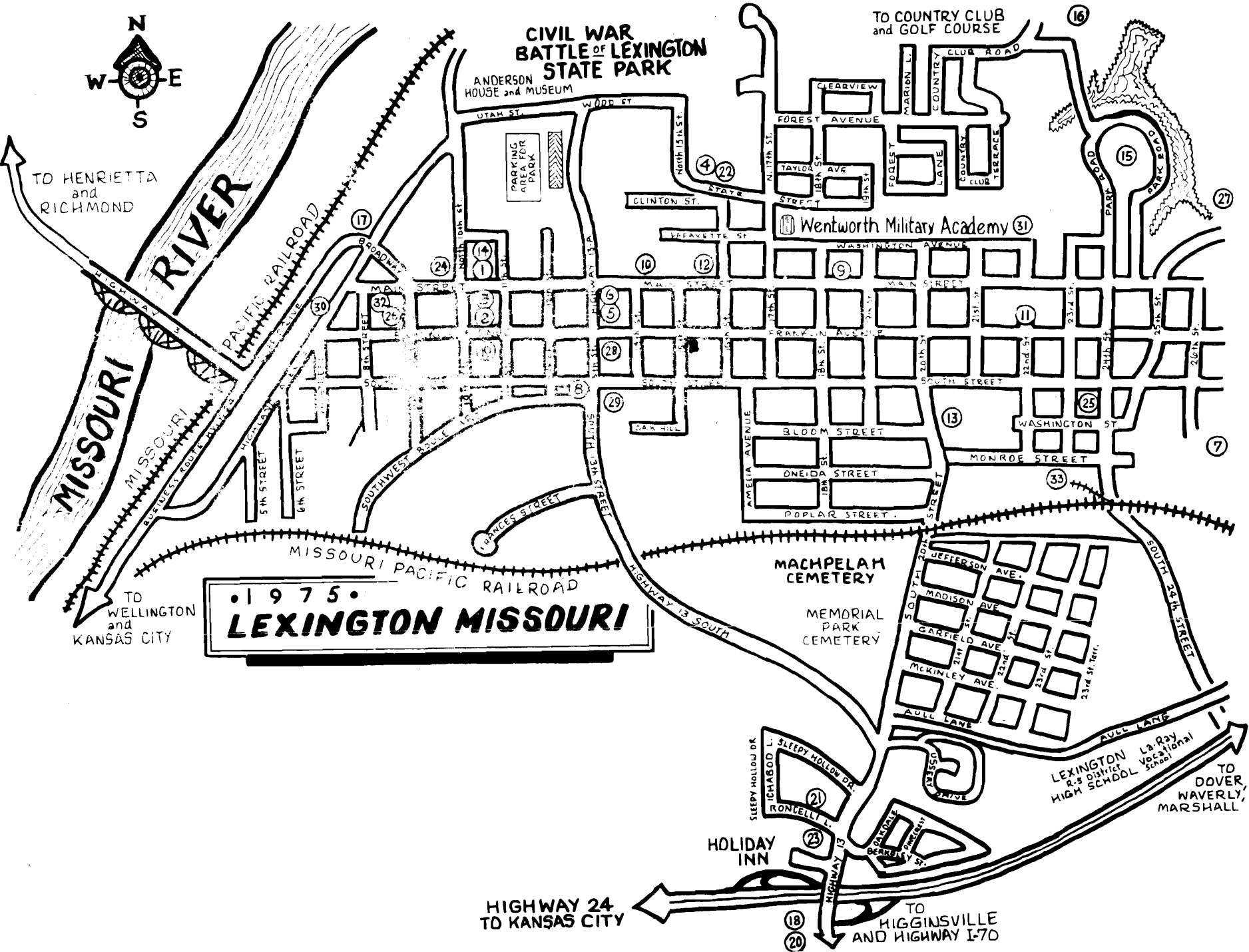
TO COUNTRY CLUB  
and GOLF COURSE

TO HENRIETTA  
and  
RICHMOND

# MISSOURI RIVER

TO WELLINGTON  
and  
KANSAS CITY

## • 1975 • LEXINGTON MISSOURI



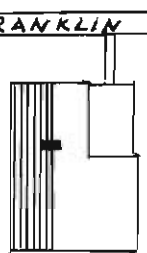

HIGHWAY 24  
TO KANSAS CITY

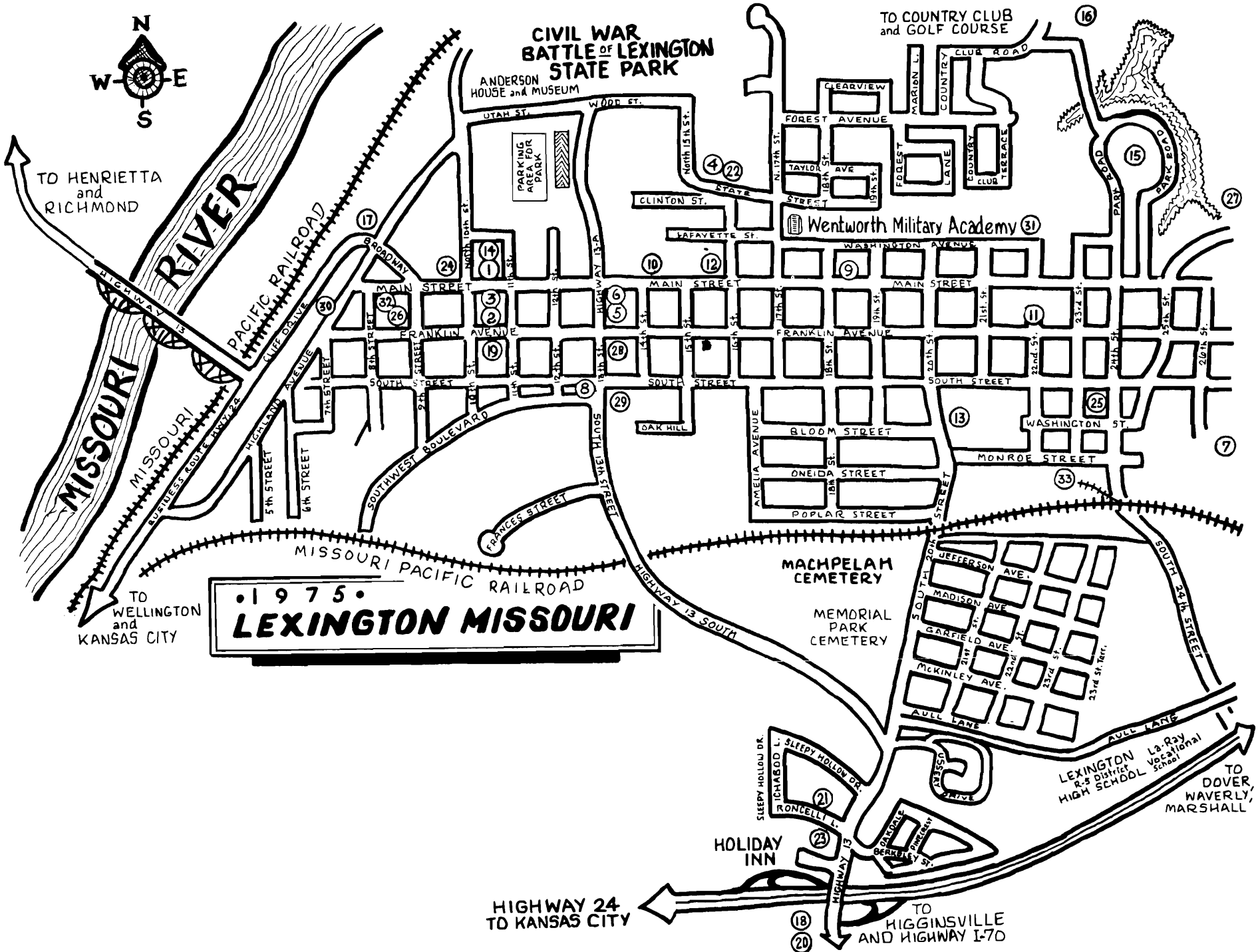

TO HIGGINSVILLE  
AND HIGHWAY I-70

TO DOVER,  
WAVERLY,  
MARSHALL



# HISTORIC INVENTORY

1. No <p style="text-align: center; font-size: 1.5em;">148</p>	4. Present Name(s) <p style="text-align: center;">Mrs. Florence Farrow</p>		1. No
2. County Lafayette	5. Other Name(s)		2. County
3. Location of Negatives	6. Specific Location <p style="text-align: center;">1507 Franklin</p>		4. Present Name(s)
7. City or Town If Rural, Township & Vicinity Lexington	16. Thematic Category	28. No of Stories 1	5. Other Name(s)
8. Site Plan with North Arrow  <div style="text-align: center;">  </div>	17. Date(s) or Period constructed about 1896	29. Basement? Half Yes <input checked="" type="checkbox"/> No <input type="checkbox"/>	
9. Coordinates UTM Lat Long	18. Style or Design Italianate	30. Foundation Material Brick	
10. Site ( ) Building <input checked="" type="checkbox"/> Structure ( ) Object ( )	19. Architect or Engineer Unknown	31. Wall Construction Frame	
11. On National Registered Yes ( ) No <input checked="" type="checkbox"/>	20. Contractor or Builder Unknown	32. Roof Type & Material Asbestos shingle	
12. Is it Eligible? Yes <input type="checkbox"/> No <input type="checkbox"/>	21. Original Use, if apparent Residence	33. No. of Bays Front 1 Side 4	
13. Part of Estab. Hist Dist? Yes ( ) No ( )	22. Present Use Residence	34. Wall Treatment Stucco	
14. District Potent'l? Yes <input checked="" type="checkbox"/> No <input type="checkbox"/>	23. Ownership Public <input type="checkbox"/> Private <input checked="" type="checkbox"/>	35. Plan Shape "L"	
15. Name of Established District	24. Owner's Name & Address, if known Mrs. Florence Farrow 1507 Franklin	36. Changes (Explain in #42) Addition <input checked="" type="checkbox"/> Altered <input type="checkbox"/> Moved <input type="checkbox"/>	
42. Further Description of Important Features Originally 3 large rooms. Additions are 3 rooms and bath. Windows recently replaced in same style (fan like windows)	25. Open to Public? Yes <input type="checkbox"/> No <input checked="" type="checkbox"/>	37. Condition Interior Good Exterior Good	
43. History and Significance Plot filed in 1838, first addition to city of Lexington - House features gingerbread trim. Located on one of the main avenues. Interesting application of Victorian architectural styling to modest cottage type dwelling.	26. Local Contact Person or Organization	38. Preservation Underway? Yes <input type="checkbox"/> No <input checked="" type="checkbox"/>	
44. Description of Environment and Outbuildings One storage outbuilding in rear. Residential neighborhood.	27. Other Surveys in Which Included	39. Endangered? By What? Yes <input type="checkbox"/> No <input checked="" type="checkbox"/>	
45. Sources of Information Abstract.	46. Prepared by Marjorie Gueguen	40. Visible from Public Road? Yes <input checked="" type="checkbox"/> No <input type="checkbox"/>	
46. Prepared by Marjorie Gueguen	47. Organization Historic Lexington Foundation	41. Distance from and Frontage on Road Approx. 25'	
48. Date 5-9-79	49. Revision Date(s)		



CIVIL WAR  
BATTLE OF LEXINGTON  
STATE PARK

ANDERSON  
HOUSE and MUSEUM

TO COUNTRY CLUB  
and GOLF COURSE

TO HENRIETTA  
and  
RICHMOND

•1975•  
**LEXINGTON MISSOURI**

TO WELLINGTON  
and  
KANSAS CITY

MACHELAK  
CEMETERY

MEMORIAL  
PARK  
CEMETERY

LEXINGTON LaRay  
R-3 District  
Vocational  
High School

HOLIDAY  
INN

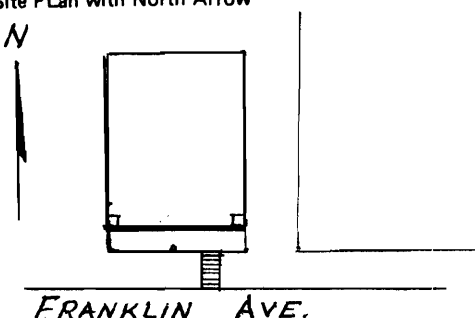

HIGHWAY 24  
TO KANSAS CITY

TO HIGGINSVILLE  
AND HIGHWAY I-70


TO DOVER,  
WAVERLY,  
MARSHALL



Office of Historic Preservation, P.O. Box 176, Jefferson City, Missouri 65101  
**HISTORIC INVENTORY**

1. No <span style="float: right;">221</span> 2. County <p style="text-align: center;">Lafayette</p> 3. Location of Negatives	4. Present Name(s) <p style="text-align: center;">Maxine K. Harlow &amp; Laura T. Gelzer</p> 5. Other Name(s)	1. No
6. Specific Location <p style="text-align: center;">1518 Franklin</p> 7. City or Town If Rural, Township & Vicinity <p style="text-align: center;">Lexington, Mo.</p> 8. Site Plan with North Arrow <div style="text-align: center;">  </div> 9. Coordinates <span style="float: right;">UTM</span> Lat Long	16. Thematic Category 17. Date(s) or Period <p style="text-align: center;">ca 1900</p> 18. Style or Design <p style="text-align: center;">2 Story brick</p> 19. Architect or Engineer <p style="text-align: center;">unknown</p> 20. Contractor or Builder <p style="text-align: center;">unknown</p> 21. Original Use, if apparent <p style="text-align: center;">single dwelling</p> 22. Present Use <span style="float: right;">occupied by duplex owners</span> 23. Ownership <span style="float: right;">Public <input type="checkbox"/> Private <input checked="" type="checkbox"/></span> 24. Owner's Name & Address, if known <p style="text-align: center;">Laura T. Gelzer 1518 Franklin Lexington, Mo.</p> 25. Open to Public? <span style="float: right;">Yes <input type="checkbox"/> No <input checked="" type="checkbox"/></span> 26. Local Contact Person or Organization <p style="text-align: center;">Laura T. Gelzer</p> 27. Other Surveys in Which Included	2. County
10. Site ( ) Structure ( ) Building <input checked="" type="checkbox"/> Object ( ) 11. On National Registered Yes ( ) No <input checked="" type="checkbox"/> 12. Is It Eligible? Yes ( ) No ( ) 13. Part of Estab. Hist Dist? Yes ( ) No <input checked="" type="checkbox"/> 14. District Potent'l? Yes ( ) No ( ) 15. Name of Established District	30. Foundation Material <p style="text-align: center;">Stone</p> 31. Wall Construction <p style="text-align: center;">Brick</p> 32. Roof Type & Material <p style="text-align: center;">Flat - tar</p> 33. No. of Bays <span style="float: right;">Front 2 Side 2</span> 34. Wall Treatment <p style="text-align: center;">Common Bond</p> 35. Plan Shape <span style="float: right;">Rectangle</span> 36. Changes (Explain in #42) <span style="float: right;">Addition <input type="checkbox"/> Altered <input type="checkbox"/> Moved <input type="checkbox"/></span> 37. Condition Interior <span style="float: right;">Excellent</span> Exterior <span style="float: right;">Fair</span> 38. Preservation Underway? <span style="float: right;">Yes <input type="checkbox"/> No <input checked="" type="checkbox"/></span> 39. Endangered? By What? <span style="float: right;">Yes <input type="checkbox"/> No <input checked="" type="checkbox"/></span> 40. Visible from Public Road? <span style="float: right;">Yes <input checked="" type="checkbox"/> No <input type="checkbox"/></span> 41. Distance from and Frontage on Road <p style="text-align: center;">75' front</p>	4. Present Name(s)
42. Further Description of Important Features <p style="text-align: center;">Porch across front has interesting valance. Unusual building type for this area. Lower floor about one half story below street level.</p>	<div style="text-align: center;">  </div>	5. Other Name(s)
43. History and Significance		
44. Description of Environment and Outbuildings <p style="text-align: center;">Urban</p>		
45. Sources of Information	46. Prepared by <p style="text-align: center;">Laura Gelzer</p> 47. Organization <p style="text-align: center;">Historic Lexington Foundation</p> 48. Date   49. Revision Date(s)	





# CIVIL WAR BATTLE OF LEXINGTON STATE PARK

ANDERSON  
HOUSE and MUSEUM

TO COUNTRY CLUB  
and GOLF COURSE

TO HENRIETTA  
and RICHMOND

# MISSOURI RIVER

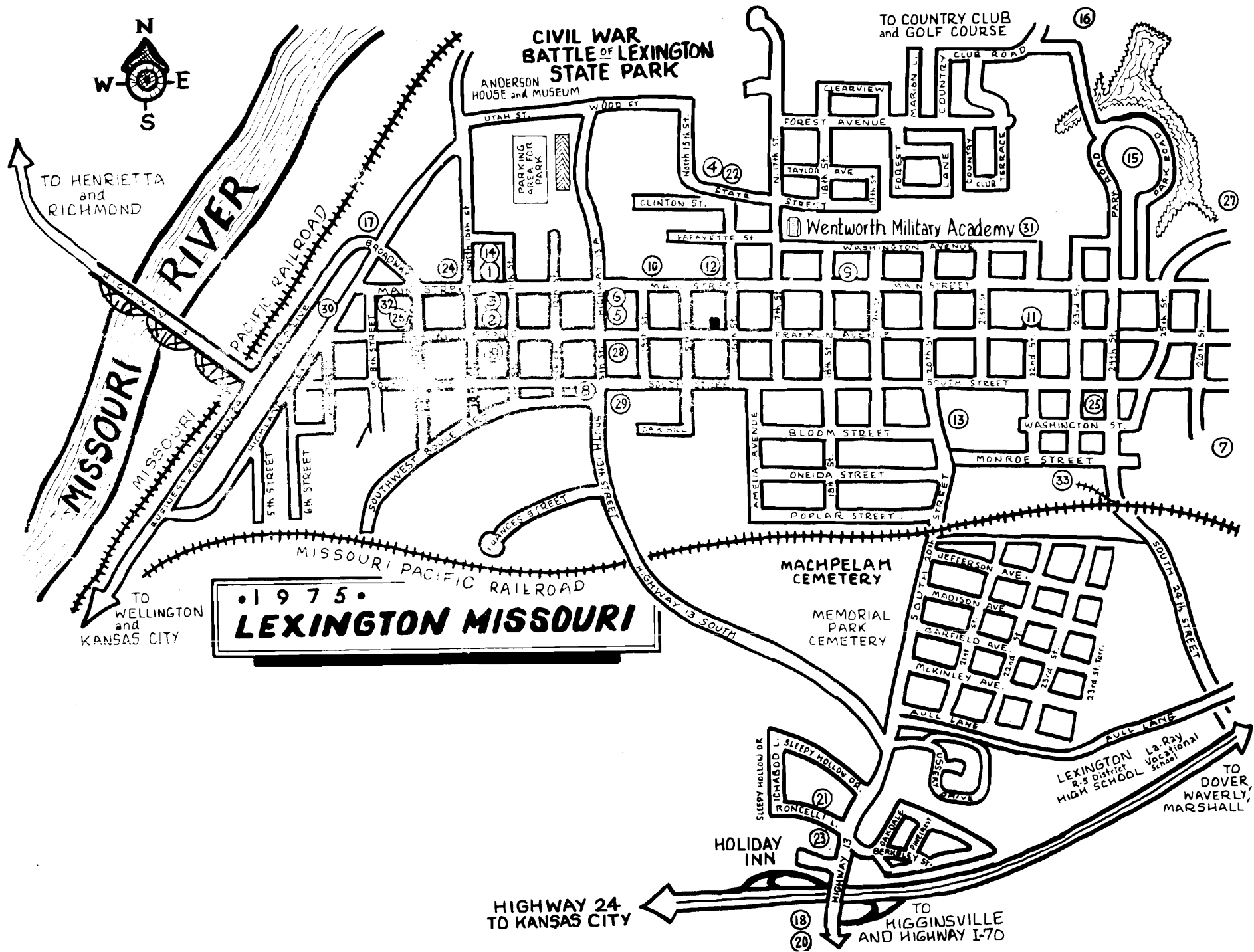
## 1975 LEXINGTON MISSOURI

TO WELLINGTON  
and KANSAS CITY

HIGHWAY 24  
TO KANSAS CITY

TO HIGGINSVILLE  
AND HIGHWAY I-70

TO DOVER,  
WAVERLY,  
MARSHALL



MACHPELAH  
CEMETERY

MEMORIAL  
PARK  
CEMETERY

HOLIDAY  
INN

LEXINGTON  
R-3 District  
HIGH SCHOOL

La Ray  
Vocational  
School

Clearview  
Forest Avenue  
Taylor St  
18th St  
19th St  
Forest Lane  
Country Club Terrace  
Marion L  
Country Club Road  
Clinton St  
State Street  
Washington Avenue  
Main Street  
Franklin Avenue  
20th St  
21st St  
22nd St  
23rd St  
24th St  
25th St  
26th St  
27th St  
Washington St  
Monroe Street  
Sloom Street  
Oneida Street  
Poplar Street  
Jefferson Ave  
Madison Ave  
Garfield Ave  
McKinley Ave  
Full Lane  
Sleepy Hollow Dr  
Roncelli L  
Oaks  
Bears L St

Pacific Railroad  
Broadway  
5th Street  
6th Street  
Southwest Avenue  
Dances Street  
Highway 13 South  
Highway 24

MISSOURI PACIFIC RAILROAD

SLEEPY HOLLOW DR  
RONCELLI L  
OAKS  
BEARS L ST

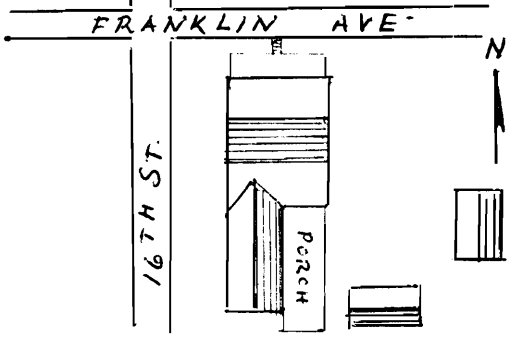
LEXINGTON  
R-3 District  
HIGH SCHOOL


La Ray  
Vocational  
School

Clearview  
Forest Avenue  
Taylor St  
18th St  
19th St  
Forest Lane  
Country Club Terrace  
Marion L  
Country Club Road  
Clinton St  
State Street  
Washington Avenue  
Main Street  
Franklin Avenue  
20th St  
21st St  
22nd St  
23rd St  
24th St  
25th St  
26th St  
27th St  
Washington St  
Monroe Street  
Sloom Street  
Oneida Street  
Poplar Street  
Jefferson Ave  
Madison Ave  
Garfield Ave  
McKinley Ave  
Full Lane  
Sleepy Hollow Dr  
Roncelli L  
Oaks  
Bears L St

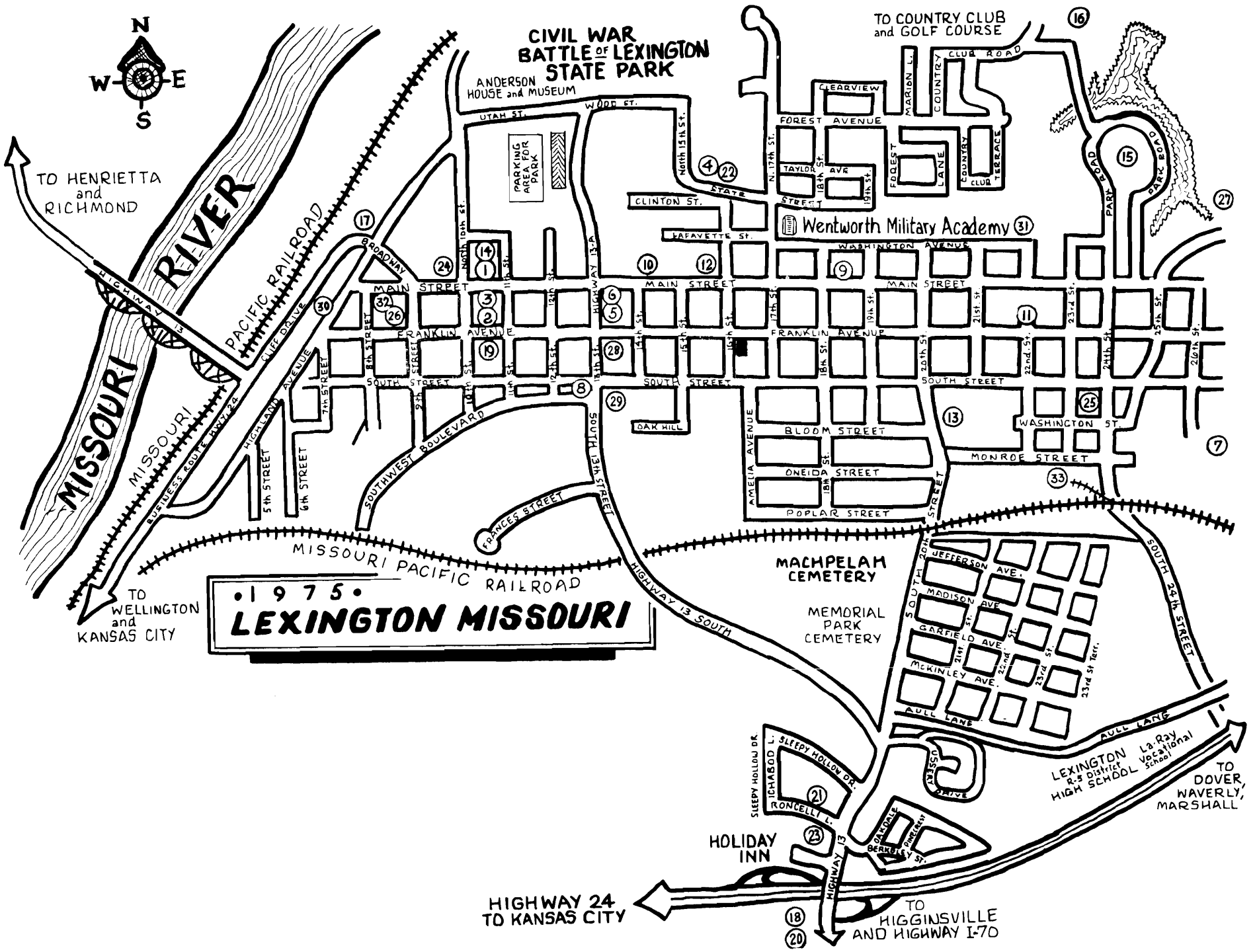


Office of Historic Preservation, P.O. Box 176, Jefferson City, Missouri 65101  
**HISTORIC INVENTORY**

1. No <span style="font-size: 1.5em; margin-left: 100px;">144</span>	4. Present Name(s) Miller Residence	1. No
2. County Lafayette	5. Other Name(s) John Eggleston, William Morrison George Kerdolf	
3. Location of Negatives		
6. Specific Location 1601 Franklin	16 Thematic Category	28. No. of Stories 2
7. City or Town If Rural, Township & Vicinity Lexington	17 Date(s) or Period 1840's	29. Basement? Yes <input checked="" type="checkbox"/> No <input type="checkbox"/>
8. Site Plan with North Arrow 	18 Style or Design Federal	30. Foundation Material Stone
9. Coordinates UTM Lat Long	19 Architect or Engineer Unknown	31. Wall Construction Brick
10. Site ( ) Structure ( ) Building <input checked="" type="checkbox"/> Object ( )	20 Contractor or Builder Unknown	32. Roof Type & Material Med. Gable - Tin
11. On National Registered Yes ( ) No <input checked="" type="checkbox"/>	21. Original Use, if apparent Home	33. No. of Bays Front 3 Side
12. Is It Eligible? Yes <input type="checkbox"/> No <input type="checkbox"/>	22 Present Use Home	34. Wall Treatment Soft brick Stretcher Bond-Front is Common Bond
13. Part of Estab Hist Dist? Yes ( ) No <input checked="" type="checkbox"/>	23 Ownership Public <input type="checkbox"/> Private <input checked="" type="checkbox"/>	35. Plan Shape Rec.
14. District Potential? Yes <input type="checkbox"/> No <input type="checkbox"/>	24 Owner's Name & Address, if known Mrs. John R. Miller 1601 Franklin	36. Changes (Explain in #42) Addition <input type="checkbox"/> Altered <input type="checkbox"/> Moved <input type="checkbox"/>
15. Name of Established District	25 Open to Public? Yes <input type="checkbox"/> No <input checked="" type="checkbox"/>	37. Condition Interior Poor Exterior Poor
42; Further Description of Important Features Half rooms second story back - probably for slaves. Ladder to rooms Stretcher Bond - soft brick. Double hung sash with stone lintel Roof trim - cornice fascia alone Cistern on back porch Old shutters. Front porch recently modified	26 Local Contact Person or Organization	38. Preservation Underway? Yes <input type="checkbox"/> No <input checked="" type="checkbox"/>
43. History and Significance Front of house the original part. Middle part added later. Then 3rd stage. Carriage house. Only running water in kitchen. Rooms all in a line with access from hall or porch.	27 Other Surveys in Which Included	39. Endangered? By What? Yes <input checked="" type="checkbox"/> No <input type="checkbox"/>
44. Description of Environment and Outbuildings Wooden sheds outbuildings remain	45. Sources of Information John Morrison, former resident	40. Visible from Public Road? Yes <input checked="" type="checkbox"/> No <input type="checkbox"/>
45. Sources of Information John Morrison, former resident	46. Prepared by Lucia Butler	41. Distance from and Frontage on Road
		47. Organization Historic Lexington Foundation
		48. Date 4-28-79
		49. Revision Date(s)



1. No  
2. County  
4. Present Name(s)  
5. Other Name(s)



CIVIL WAR  
BATTLE OF LEXINGTON  
STATE PARK

ANDERSON  
HOUSE and MUSEUM

TO COUNTRY CLUB  
and GOLF COURSE

TO HENRIETTA  
and  
RICHMOND

TO WELLINGTON  
and  
KANSAS CITY

• 1975 •  
**LEXINGTON MISSOURI**

HIGHWAY 24  
TO KANSAS CITY

TO HIGGINSVILLE  
AND HIGHWAY I-70

HOLIDAY  
INN

LEXINGTON  
R-5 District  
Vocational  
High School

TO DOVER,  
WAVERLY,  
MARSHALL



Office of Historic Preservation, P.O. Box 176, Jefferson City, Missouri 65101  
**HISTORIC INVENTORY**

1. No  
 2. County  
 4. Present Name(s)  
 5. Other Name(s)

1. No 140

2. County Lafayette

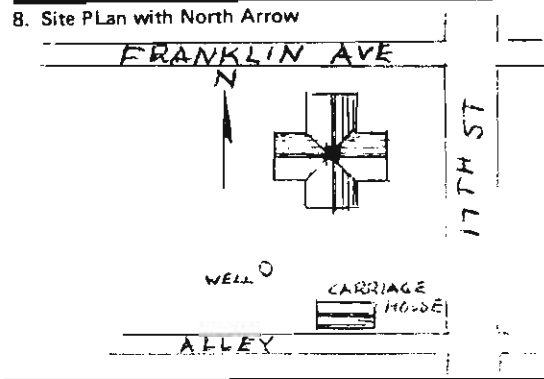
3. Location of Negatives

4. Present Name(s) Stier Residence

5. Other Name(s) Fredendall - Hoge - Withers Home

6. Specific Location 1621 Franklin  
 (Lot 1 and 16-2/3 feet off east side of Lot 2 in Block 18 in first addition to town)

7. City or Town Lexington  
 If Rural, Township & Vicinity



9. Coordinates UTM  
 Lat  
 Long

10. Site ( ) Building  Structure ( ) Object ( )

11. On National Registered Yes ( ) No   
 12. Is It Eligible? Yes  No ( )

13. Part of Estab Hist Dist? Yes ( ) No   
 14. District Potent'l? Yes  No ( )

15. Name of Established District

16. Thematic Category

17. Date(s) or Period ca 1870

18. Style or Design Italianate Victorian

19. Architect or Engineer Unknown

20. Contractor or Builder Unknown

21. Original Use, if apparent Residence

22. Present Use Residence

23. Ownership Public  Private

24. Owner's Name & Address, if known  
G. W. and K. T. Stier  
1621 Franklin

25. Open to Public? Yes  No

26. Local Contact Person or Organization

27. Other Surveys in Which Included

28. No. of Stories two

29. Basement? Yes  No   
2 entrances

30. Foundation Material Brick

31. Wall Construction Brick

32. Roof Type & Material Gable Metal

33. No. of Bays Front 3 Side n/a

34. Wall Treatment Common Bond

35. Plan Shape cruciform

36. Changes (Explain in #42) Addition  Altered  Moved

37. Condition Interior Good Exterior Good

38. Preservation Underway? Yes  No

39. Endangered? By What? Yes  No

40. Visible from Public Road? Yes  No

41. Distance from and Frontage on Road

42. Further Description of Important Features  
 Bracketed cornices, bay window, front porch, cantilever staircase. Iron sills and ornamented lintels, first floor - round heads, second and finely crafted wood ornamentation are features of this substantial home.



43. History and Significance  
 Built for Marquis W. and Mary A. Withers of St. Louis as their home. Shown in 1871 atlas. Land purchased in 1853. Has always been a residence. Was a duplex for some years by insertion of stairway which has since been removed.


44. Description of Environment and Outbuildings  
 A carriage house and well remain. Once had stables, etc. Stonewall in front and iron fence remain. Fence made in Lexington for Mr. Withers.

45. Sources of Information Abstract

46. Prepared by

47. Organization Historic Lexington Foundation

48. Date 4-25-79 49. Revision Date(s)



# CIVIL WAR BATTLE OF LEXINGTON STATE PARK

ANDERSON HOUSE and MUSEUM

TO COUNTRY CLUB and GOLF COURSE

TO HENRIETTA and RICHMOND

# MISSOURI RIVER

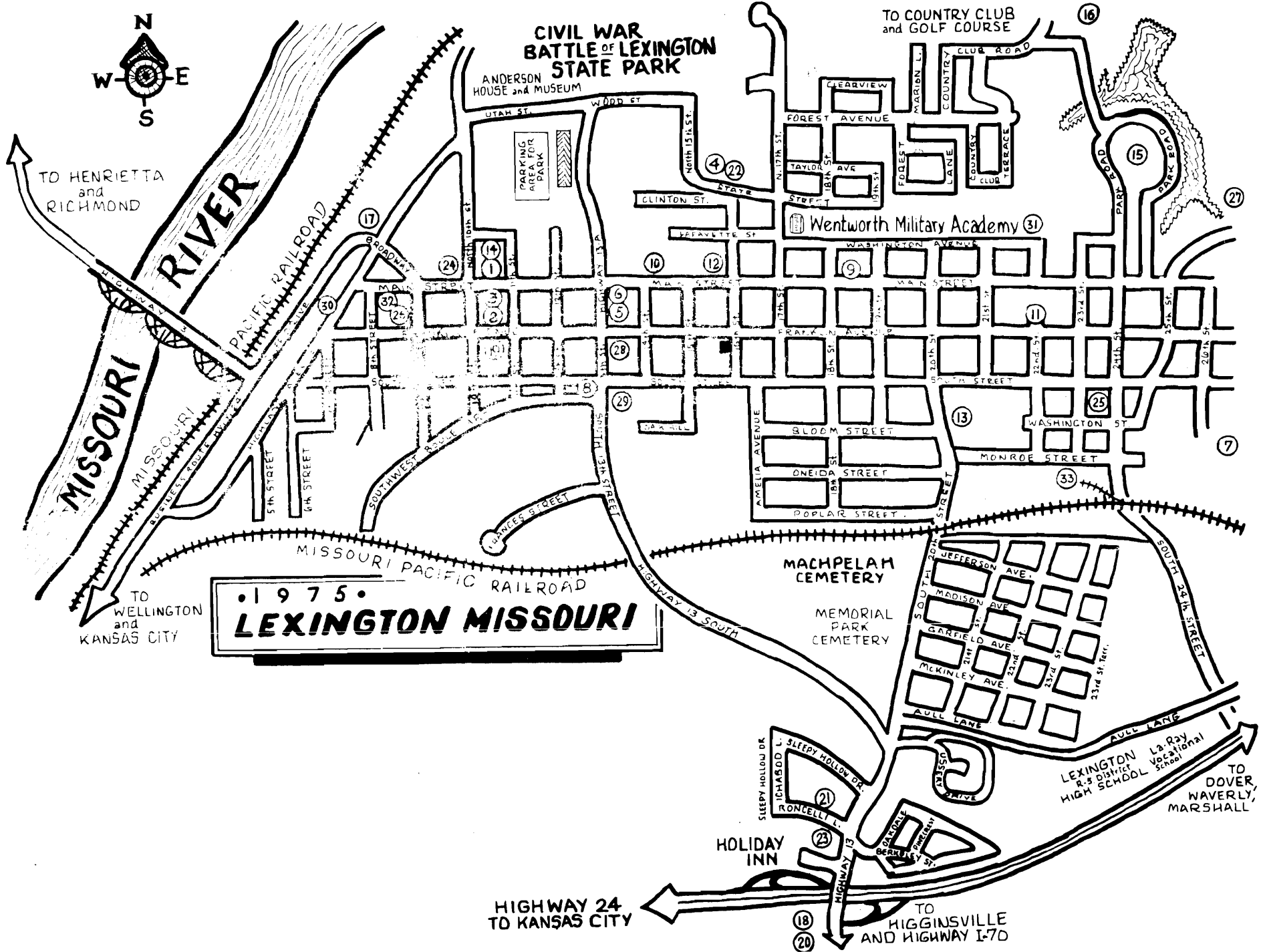
• 1975 •  
**LEXINGTON MISSOURI**

TO WELLINGTON and KANSAS CITY

HIGHWAY 24 TO KANSAS CITY

TO HIGGINSVILLE AND HIGHWAY I-70

TO DOVER, WAVERLY, MARSHALL







Office of Historic Preservation, P.O. Box 176, Jefferson City, Missouri 65101  
**HISTORIC INVENTORY**

1. No

2. County

4. Present Name(s)

5. Other Name(s)

1. No 228

2. County Lafayette

3. Location of Negatives

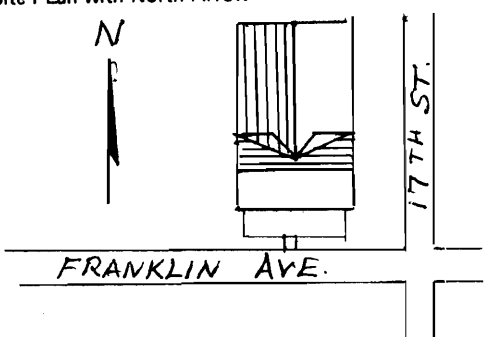
4. Present Name(s) William L. Smith

5. Other Name(s) Arnold T. Winsor (1860's); Graddy House; Bertz House

6. Specific Location 1622 Franklin

7. City or Town If Rural, Township & Vicinity Lexington

8. Site Plan with North Arrow



9. Coordinates UTM

10. Site ( ) Building  Structure ( ) Object ( )

11. On National Registered Yes ( ) No

12. Is It Eligible? Yes  No

13. Part of Estab Hist Dist? Yes ( ) No

14. District Potent'l? Yes  No

15. Name of Established District

16. Thematic Category

17. Date(s) or Period 1864

18. Style or Design Federal

19. Architect or Engineer Unknown

20. Contractor or Builder unknown

21. Original Use, if apparent Residence

22. Present Use Residence

23. Ownership Public  Private

24. Owner's Name & Address, if known Dr. W. L. Smith  
1622 Franklin  
Lexington, Mo.

25. Open to Public? Yes  No

26. Local Contact Person or Organization

27. Other Surveys in Which Included

28. No. of Stories two

29. Basement? Partial Yes  No

30. Foundation Material Brick

31. Wall Construction Brick common bond

32. Roof Type & Material med. gable - shingle

33. No. of Bays Front 3 Side 4

34. Wall Treatment Brick common bond

35. Plan Shape rectangular

36. Changes (Explain in #42) Addition  Altered  Moved

37. Condition Interior \_\_\_\_\_ Exterior Fair


38. Preservation Underway? Yes  No

39. Endangered? By What? Yes  No

40. Visible from Public Road? Yes  No

41. Distance from and 45' Frontage on Road from rd 65' frontage

42. Further Description of Important Features Frame and shingle addition added to rear of house.



43. History and Significance

44. Description of Environment and Outbuildings


45. Sources of Information

46. Prepared by Steve Sellers

47. Organization

48. Date

49. Revision Date(s)



# CIVIL WAR BATTLE OF LEXINGTON STATE PARK

ANDERSON  
HOUSE and MUSEUM

TO COUNTRY CLUB  
and GOLF COURSE

TO HENRIETTA  
and  
RICHMOND

# MISSOURI RIVER

PACIFIC RAILROAD

# MISSOURI

TO WELLINGTON  
and  
KANSAS CITY

• 1975 •  
**LEXINGTON MISSOURI**

MISSOURI PACIFIC RAILROAD

MACHELAM  
CEMETERY

MEMORIAL  
PARK  
CEMETERY

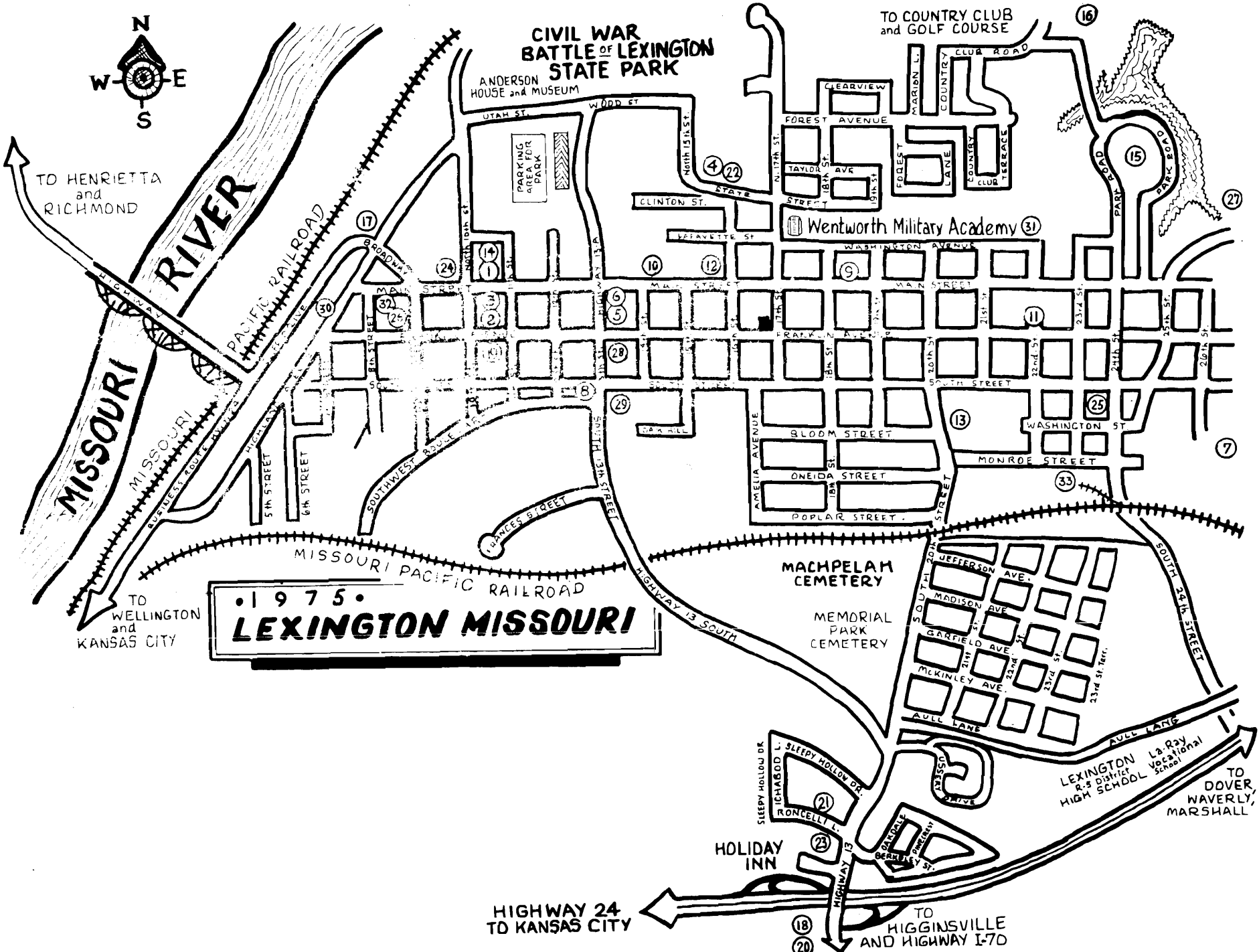
LEXINGTON  
R-3 District  
HIGH SCHOOL

La Ray  
Vocational  
School

TO DOVER,  
WAVERLY,  
MARSHALL

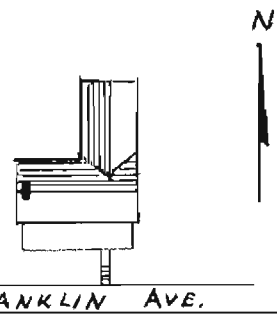
HIGHWAY 24  
TO KANSAS CITY

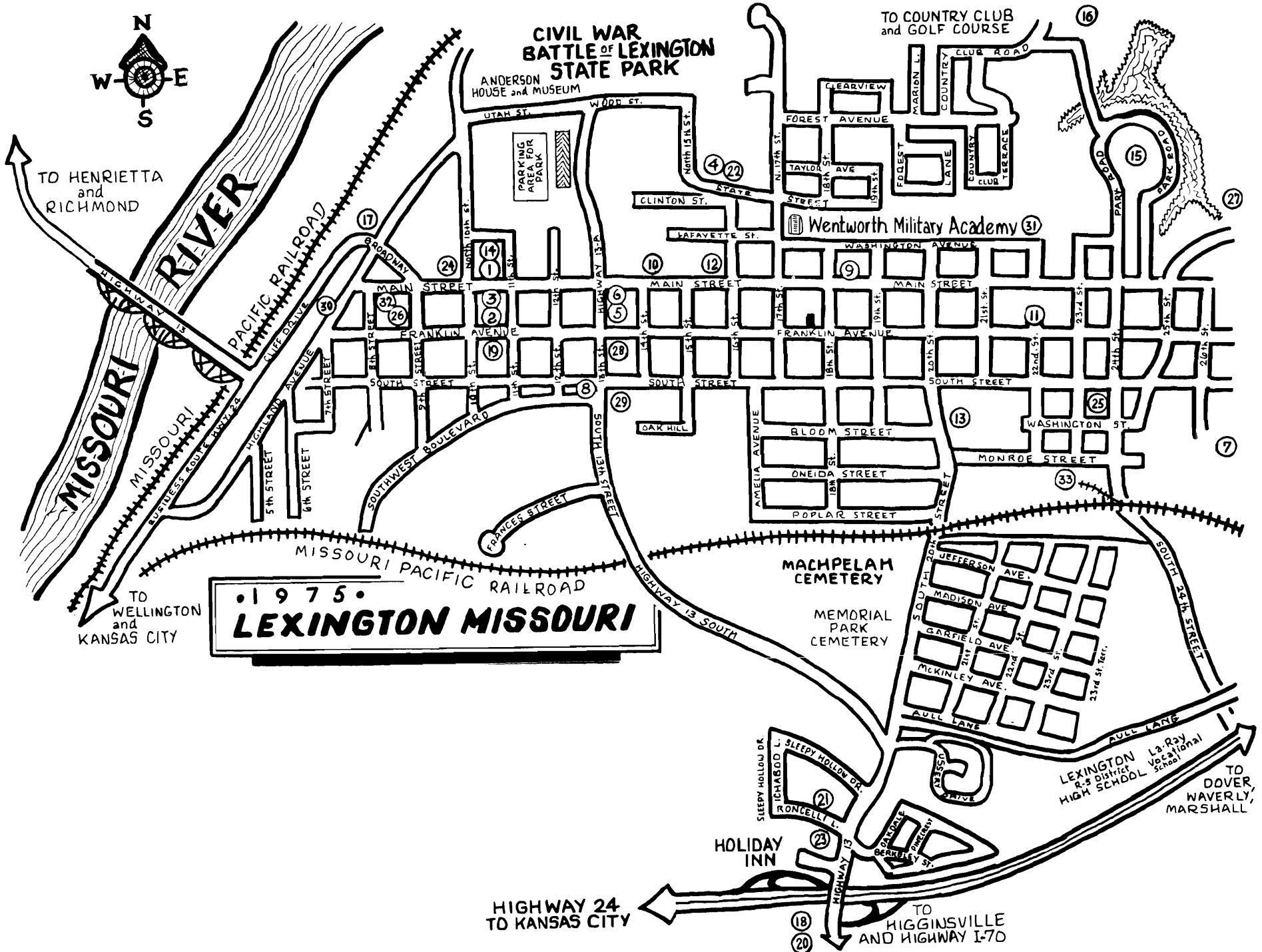
TO HIGGINSVILLE  
AND HIGHWAY I-70





# Office of Historic Preservation, P.O. Box 176, Jefferson City, Missouri 65101 HISTORIC INVENTORY

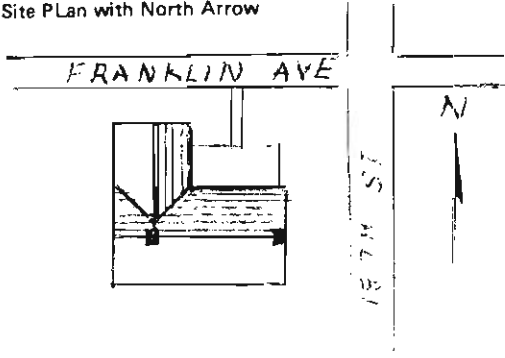
1. No <p style="text-align: center; font-size: 1.2em;">232</p>	4. Present Name(s) <p style="text-align: center;">Gerald G. Lillard</p>		1. No
2. County <p style="text-align: center;">Lafayette</p>	5. Other Name(s) <p style="text-align: center;">J. W. Waddell Wilson Owen - 1824 James Aull Sarah Robinson</p>		2. County
3. Location of Negatives	6. Specific Location <p style="text-align: center;">1714 Franklin</p>		4. Present Name(s)
7. City or Town If Rural, Township & Vicinity <p style="text-align: center;">Lexington</p>	8. Site Plan with North Arrow <div style="text-align: center;">  </div>	16. Thematic Category	28. No of Stories 2 29. Basement? Yes <input checked="" type="checkbox"/> No <input type="checkbox"/> 30. Foundation Material <p style="text-align: center;">Brick</p>
9. Coordinates UTM Lat Long:	17. Date(s) or Period <p style="text-align: center;">November 1874</p>	18. Style or Design <p style="text-align: center;">Federal</p>	31. Wall Construction <p style="text-align: center;">Frame &amp; Stucco</p>
10. Site ( ) Structure ( ) Building <input checked="" type="checkbox"/> Object ( )	19. Architect or Engineer <p style="text-align: center;">Unknown</p>	20. Contractor or Builder <p style="text-align: center;">Unknown</p>	32. Roof Type & Material <p style="text-align: center;">Gable-comp. shingle</p>
11. On National Registered Yes ( ) No <input checked="" type="checkbox"/>	21. Original Use, if apparent <p style="text-align: center;">Homestead</p>	22. Present Use <p style="text-align: center;">Residence - duplex</p>	33. No. of Bays Front 3 Side 1
12. Is It Eligible? Yes <input type="checkbox"/> No <input checked="" type="checkbox"/>	23. Ownership Public <input type="checkbox"/> Private <input checked="" type="checkbox"/>	24. Owner's Name & Address, if known <p style="text-align: center;">Gerald L. Lillard 126 N. 11th</p>	34. Wall Treatment
13. Part of Estab Hist Dist? Yes ( ) No <input checked="" type="checkbox"/>	25. Open to Public? Yes <input type="checkbox"/> No <input checked="" type="checkbox"/>	26. Local Contact Person or Organization	35. Plan Shape Rectangular 36. Changes (Explain in #42) Addition <input type="checkbox"/> Altered <input type="checkbox"/> Moved <input type="checkbox"/>
14. District Potent? Yes <input checked="" type="checkbox"/> No <input type="checkbox"/>	27. Other Surveys in Which Included	37. Condition Interior <u>Poor</u> Exterior <u>Poor</u>	38. Preservation Underway? Yes <input type="checkbox"/> No <input checked="" type="checkbox"/>
15. Name of Established District	42. Further Description of Important Features <p>This property has changed hands many times through the years. Made into a duplex and has been rented many years.</p>	39. Endangered? By What? Yes <input type="checkbox"/> No <input checked="" type="checkbox"/>	40. Visible from Public Road? Yes <input checked="" type="checkbox"/> No <input type="checkbox"/>
43. History and Significance <p>First date recorded August 25, 1824. James Monroe-Pres. of United States.</p>	44. Description of Environment and Outbuildings <p style="text-align: center;">Residential area.</p>	41. Distance from and Frontage on Road <p style="text-align: right;">15' 75'</p>	45. Sources of Information
45. Sources of Information	46. Prepared by <p style="text-align: center;">Mrs. R. M. Leroy</p>	47. Organization <p style="text-align: center;">Historic Lexington Foundation</p>	48. Date
45. Sources of Information	49. Revision Date(s)	5. Other Name(s)	






Office of Historic Preservation, P.O. Box 176, Jefferson City, Missouri 65101  
**HISTORIC INVENTORY**

1. No <div style="text-align: right; font-size: 1.2em;">134</div>	4. Present Name(s) Vialle Residence
2. County Lafayette	5. Other Name(s) Fulkerson House      Wilmot House      Glascock House
3. Location of Negatives	

6. Specific Location 1721 Franklin	16 Thematic Category	28. No of Stories 2
7. City or Town If Rural, Township & Vicinity Lexington	17 Date(s) or Period 1870's	29. Basement? Yes <input checked="" type="checkbox"/> No <input type="checkbox"/>
8. Site Plan with North Arrow 	18 Style or Design Italianate	30. Foundation Material Brick
9: Coordinates UTM Lat Long:	19 Architect or Engineer Unknown	31. Wall Construction Brick
10. Site ( ) Building ( ) Structure ( ) Object ( )	20 Contractor or Builder Unknown	32. Roof Type & Material Gable-Comp shingle
11. On National Registered Yes ( ) No ( )	21. Original Use, if apparent Residence	33. No. of Bays Front 2 Side 3
12 Is II Eligible? Yes <input type="checkbox"/> No <input type="checkbox"/>	22 Present Use Residence (2 Apartments)	34 Wall Treatment Common Bond
13. Part of Estab Hist Dist? Yes ( ) No ( )	23 Ownership Public <input type="checkbox"/> Private <input checked="" type="checkbox"/>	35. Plan Shape Ell
14 District Potent'l? Yes <input type="checkbox"/> No <input type="checkbox"/>	24 Owner's Name & Address, if known Norman Vialle R. R. #1, Lexington, MO	36 Changes (Explain in #42) Addition <input type="checkbox"/> Altered <input checked="" type="checkbox"/> Moved <input type="checkbox"/>
15. Name of Established District	25 Open to Public? Yes <input type="checkbox"/> No <input checked="" type="checkbox"/>	37 Condition Interior Good Exterior Good
	26 Local Contact Person or Organization	38. Preservation Underway? Yes <input checked="" type="checkbox"/> No <input type="checkbox"/>
	27 Other Surveys in Which Included	39 Endangered? By What? Yes <input type="checkbox"/> No <input checked="" type="checkbox"/>
		40 Visible from Public Road? Yes <input checked="" type="checkbox"/> No <input type="checkbox"/>
		41 Distance from and Frontage on Road 10 Ft 60 Ft.

42: Further Description of Important Features 1940 - two apartments were made out of residence requiring disfiguring exterior staircases. Segmental brick arches at doors & windows. Ornamented for street gable end.	
--	---

43. History and Significance

44. Description of Environment and Outbuildings  
Urban

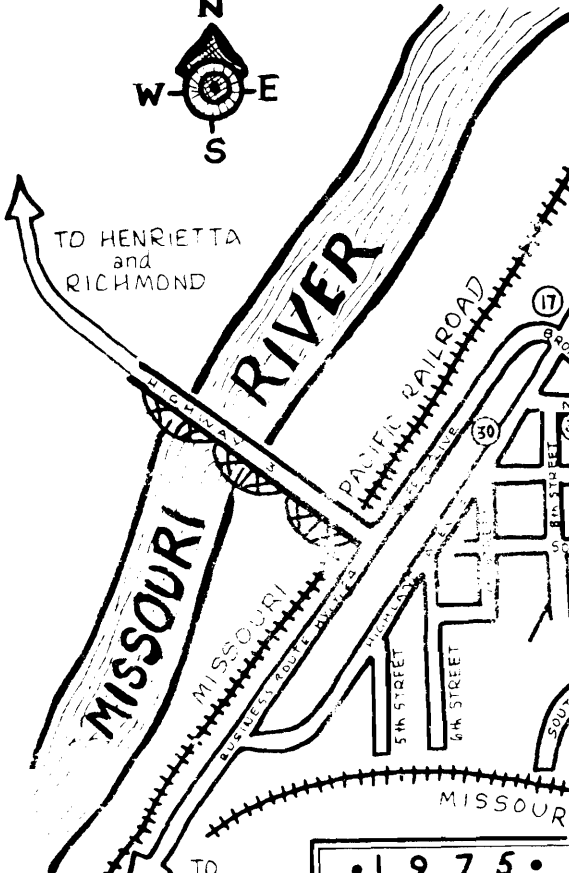
45. Sources of Information	46. Prepared by Mrs. Julia Lapp Rugh
	47. Organization Historic Lexington Foundation
	48. Date 49. Revision Date(s) 5-17-79

1. No

2. County

4. Present Name(s)

5. Other Name(s)



TO HENRIETTA and RICHMOND

CIVIL WAR BATTLE OF LEXINGTON STATE PARK

ANDERSON HOUSE and MUSEUM

TO COUNTRY CLUB and GOLF COURSE

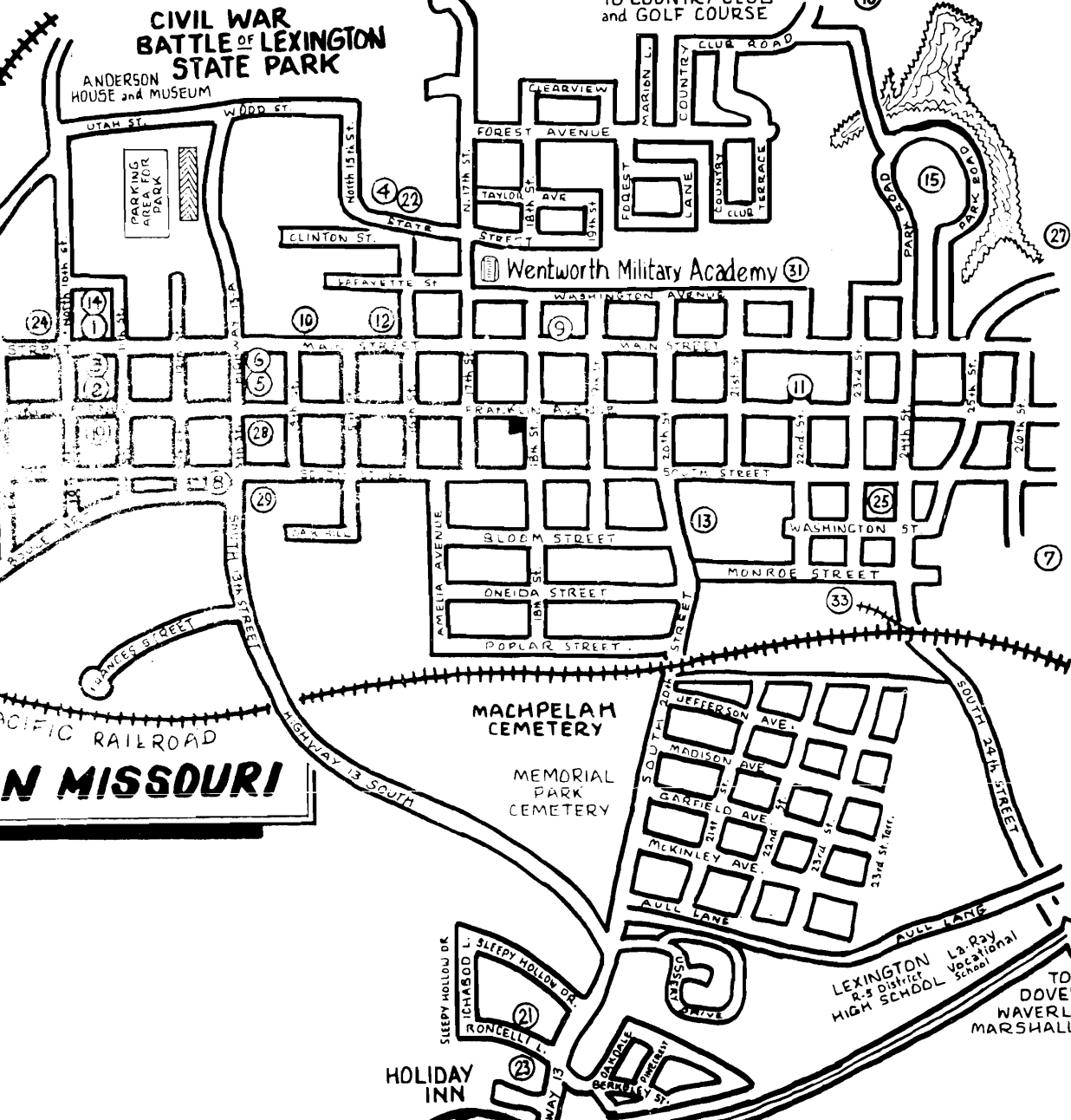
• 1975 •  
**LEXINGTON MISSOURI**

TO WELLINGTON and KANSAS CITY

HIGHWAY 24 TO KANSAS CITY

TO HIGGINSVILLE and HIGHWAY I-70

TO DOVER, WAVERLY, MARSHALL



HOLIDAY INN

LEXINGTON R-3 District Vocational HIGH SCHOOL

18  
20





Office of Historic Preservation, P.O. Box 176, Jefferson City, Missouri 65101  
**HISTORIC INVENTORY**

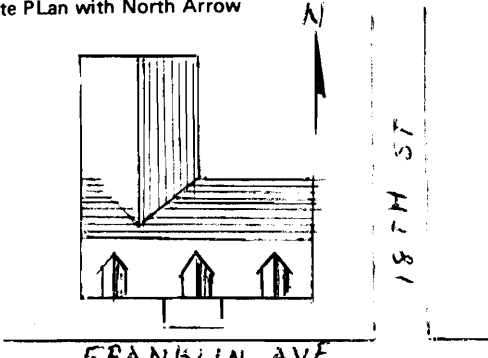
1. No


2. County

4. Present Name(s)

5. Other Name(s)

1. No <b>034</b>	4. Present Name(s) Mr. and Mrs. Frank Thompson
2. County Lafayette	5. Other Name(s) Cobb House
3. Location of Negatives	

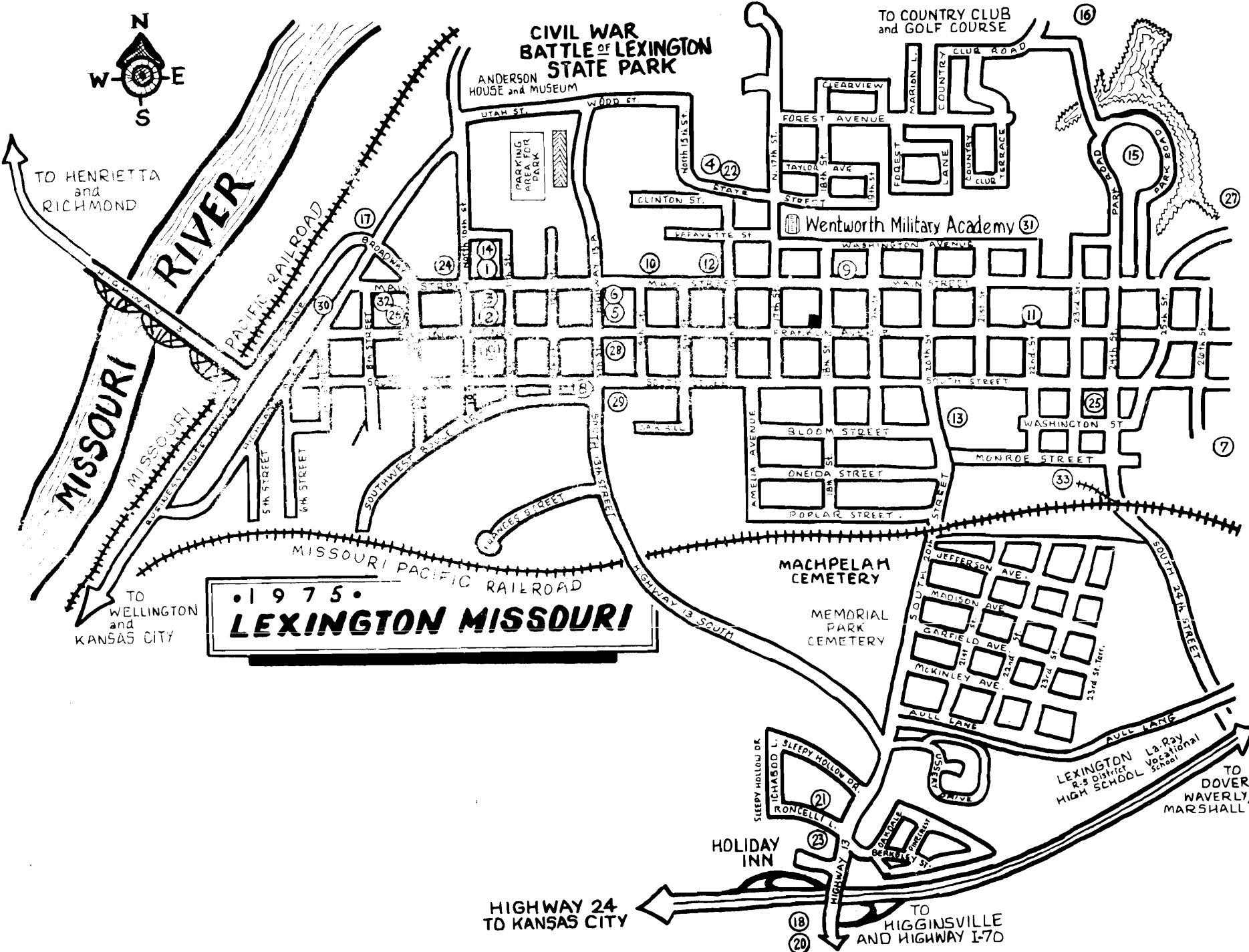
6. Specific Location  1724 Franklin	16 Thematic Category	28. No of Stories <b>1 1/2</b>
	17 Date(s) or Period 1840's	29. Basement? Yes <input checked="" type="checkbox"/> No <input type="checkbox"/>
7. City or Town If Rural, Township & Vicinity Lexington, Missouri	18 Style or Design Federal	30. Foundation Material Stone
8. Site Plan with North Arrow 	19 Architect or Engineer Unknown	31. Wall Construction Brick
	20 Contractor or Builder Unknown	32. Roof Type & Material Gable - Comp shingle
9. Coordinates UTM Lat Long	21. Original Use, if apparent Residence	33. No. of Bays Front 3 Side 3
10. Site ( ) Building <input checked="" type="checkbox"/> Structure ( ) Object ( )	22 Present Use Residence	34 Wall Treatment Common Bond
	23 Ownership Public <input type="checkbox"/> Private <input checked="" type="checkbox"/>	35 Plan Shape Ell
11. On National Registered Yes ( ) No <input checked="" type="checkbox"/>	24 Owner's Name & Address, if known Frank Thompson 12852 Sagamore Leawood, Kansas	36 Changes (Explain in #42) Addition <input checked="" type="checkbox"/> Altered <input type="checkbox"/> Moved <input type="checkbox"/>
12 Is It Eligible? Yes <input type="checkbox"/> No <input type="checkbox"/>	25 Open to Public? Yes <input type="checkbox"/> No <input checked="" type="checkbox"/>	37 Condition Interior _____ Exterior _____
13. Part of Estab Hist Dist? Yes ( ) No <input checked="" type="checkbox"/>	26 Local Contact Person or Organization	38. Preservation Underway? Yes <input checked="" type="checkbox"/> No <input type="checkbox"/>
14. District Potent'l? Yes <input type="checkbox"/> No <input type="checkbox"/>	27 Other Surveys in Which Included	39 Endangered? By What? Yes <input type="checkbox"/> No <input checked="" type="checkbox"/>
15. Name of Established District		40 Visible from Public Road? Yes <input checked="" type="checkbox"/> No <input type="checkbox"/>
		41. Distance from and Frontage on Road 15 Ft 60 Ft.

42; Further Description of Important Features  Modest dwelling largely original. Entrance porch a later addition, but early. Three gabled dormers across front. Elizabeth Cobb did extensive restoration on the house in the early 1900's.	
--	---

43. History and Significance
------------------------------

44. Description of Environment and Outbuildings  Urban
--

45. Sources of Information	46. Prepared by Mrs. Lucia Butler
	47. Organization Historic Lexington Foundation
	48. Date 49. Revision Date(s) 5-17-79



TO HENRIETTA and RICHMOND

TO COUNTRY CLUB and GOLF COURSE

**CIVIL WAR BATTLE OF LEXINGTON STATE PARK**  
ANDERSON HOUSE and MUSEUM

**MISSOURI RIVER**

**• 1975 •**  
**LEXINGTON MISSOURI**

TO WELLINGTON and KANSAS CITY

MACHELAM CEMETERY

MEMORIAL PARK CEMETERY

LEXINGTON R-5 District Vocational HIGH SCHOOL  
La Ray

HOLIDAY INN



HIGHWAY 24 TO KANSAS CITY

TO HIGGINSVILLE and HIGHWAY I-70

TO DOVER, WAVERLY, MARSHALL



Office of Historic Preservation, P.O. Box 176, Jefferson City, Missouri 65101  
**HISTORIC INVENTORY**

1. No <u>035</u> 2. County <u>Lafayette</u> 3. Location of Negatives	4. Present Name(s) <p style="text-align: center;">Houle's Ice Cream Parlor &amp; Deli.</p> 5. Other Name(s) <p style="text-align: center;">Bour's Grocery Store</p>
6. Specific Location <p style="text-align: center;">1802 Franklin</p>	16 Thematic Category 17 Date(s) or Period <p style="text-align: center;">1891</p>
7. City or Town If Rural, Township & Vicinity <p style="text-align: center;">Lexington, Missouri</p>	18 Style or Design <p style="text-align: center;">Commercial with Classic influence</p>
8. Site Plan with North Arrow 	19 Architect or Engineer <p style="text-align: center;">Unknown</p>
9: Coordinates UTM Lat Long:	20 Contractor or Builder <p style="text-align: center;">Victor C. Bour</p>
10. Site ( ) Structure ( ) Building ( ) Object ( )	21 Original Use, if apparent <p style="text-align: center;">General Store</p>
11. On National Registered Yes ( ) No ( ) 12 Is It Eligible? Yes ( ) No ( )	22 Present Use <p style="text-align: center;">Upstairs - apartment Ice Cream Parlor downstairs</p>
13. Part of Estab Hist Dist? Yes ( ) No ( ) 14 District Potential? Yes ( ) No ( )	23 Ownership Public <input type="checkbox"/> Private <input checked="" type="checkbox"/>
15. Name of Established District	24 Owner's Name & Address, if known <p style="text-align: center;">Bob Houle 1802 Franklin Lexington, Mo. 64067</p>
42: Further Description of Important Features <p>Decorative ironwork on roof. Double hung windows with arch lintel radiating voussoirs, stone lugsills. Cornice: boxed plain roof trim. Brick sidewalk. Store front altered from original.</p>	25 Open to Public? Yes <input checked="" type="checkbox"/> No <input type="checkbox"/> 26 Local Contact Person or Organization <p style="text-align: center;">Bob Houle</p>
43. History and Significance <p>Opening stock came by steamboat from St. Louis. Early "Neighborhood" store.</p>	27 Other Surveys in Which Included 
44. Description of Environment and Outbuildings <p>Urban. Wooden tongue and groove two car garage.</p>	28 No of Stories <u>two</u> 29 Basement? Yes <input checked="" type="checkbox"/> No <input type="checkbox"/> 30 Foundation Material <p style="text-align: center;">Stone</p>
45. Sources of Information <p>Miss Irene Bour</p>	31 Wall Construction <p style="text-align: center;">Brick</p>
46. Prepared by <p style="text-align: center;">Lucia Butler</p>	32 Roof Type & Material <p style="text-align: center;">gable-tuncated hip-asbestos</p>
47. Organization <p style="text-align: center;">Historic Lexington Foundation</p>	33 No. of Bays Front <u>4</u> Side <u>7</u>
48. Date <p style="text-align: center;">4-29-79</p>	34 Wall Treatment <p style="text-align: center;">Common Bond</p>
49. Revision Date(s)	35 Plan Shape <p style="text-align: center;">Rectangle</p>
46. Prepared by <p style="text-align: center;">Lucia Butler</p>	36 Changes (Explain in #42) Addition <input type="checkbox"/> Alteration <input checked="" type="checkbox"/> Moved <input type="checkbox"/>
47. Organization <p style="text-align: center;">Historic Lexington Foundation</p>	37 Condition Interior <u>Good</u> Exterior <u>Good</u>
48. Date <p style="text-align: center;">4-29-79</p>	38 Preservation Underway? Yes <input type="checkbox"/> No <input checked="" type="checkbox"/> 39 Endangered? By What? Yes <input type="checkbox"/> No <input checked="" type="checkbox"/>
49. Revision Date(s)	40 Visible from Public Road? Yes <input checked="" type="checkbox"/> No <input type="checkbox"/> 41 Distance from and Frontage on Road

1. No

2. County

4. Present Name(s)

5. Other Name(s)



# CIVIL WAR BATTLE OF LEXINGTON STATE PARK

ANDERSON HOUSE and MUSEUM

TO COUNTRY CLUB and GOLF COURSE

TO HENRIETTA and RICHMOND

# MISSOURI RIVER

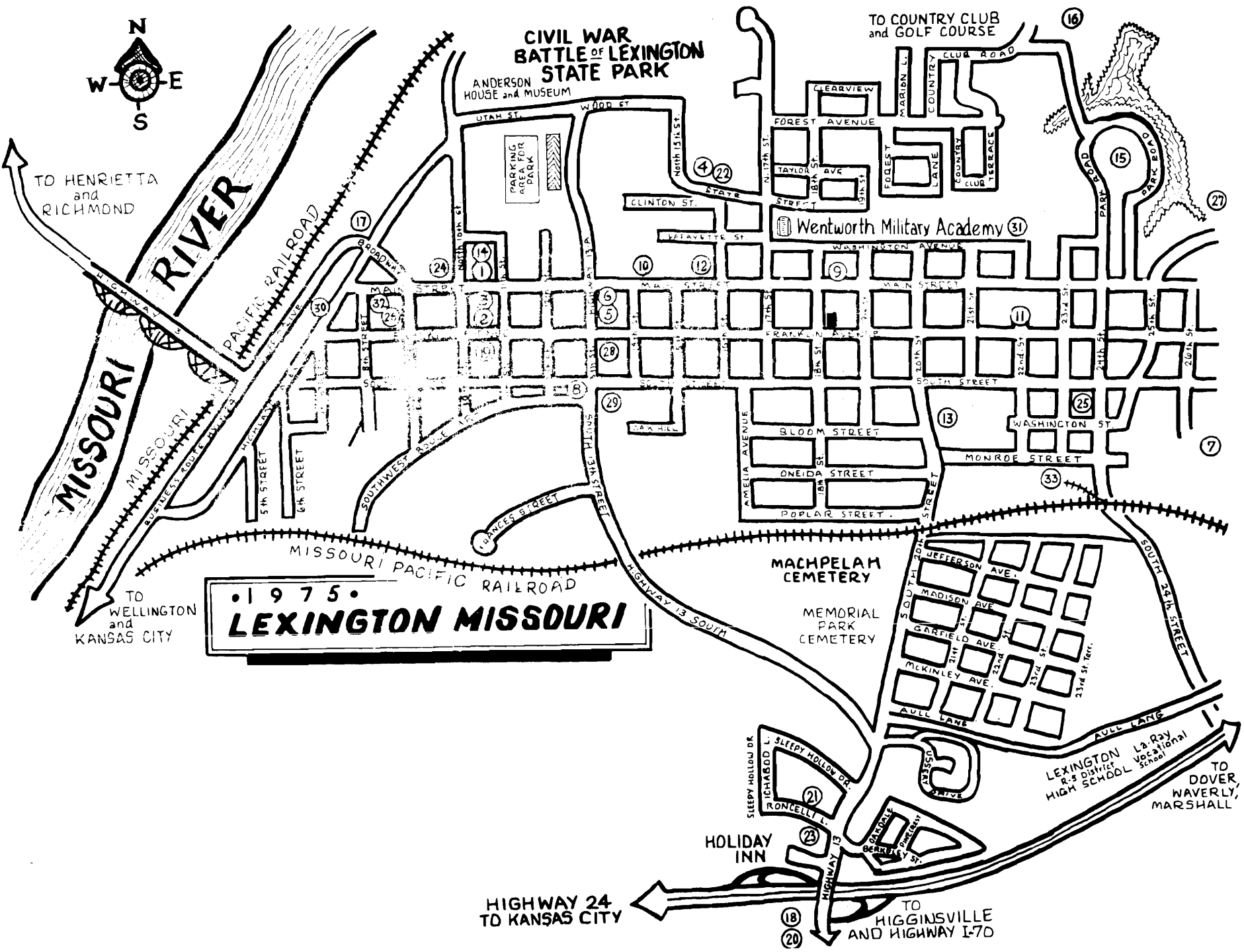
## • 1975 • LEXINGTON MISSOURI

TO WELLINGTON and KANSAS CITY

HIGHWAY 24 TO KANSAS CITY

TO HIGGINSVILLE AND HIGHWAY I-70

TO DOVER, WAVERLY, MARSHALL





Office of Historic Preservation, P.O. Box 176, Jefferson City, Missouri 65101  
**HISTORIC INVENTORY**

1. No  
2. County  
4. Present Name(s)  
5. Other Name(s)

1. No 13a  
 2. County Lafayette  
 3. Location of Negatives

4. Present Name(s)  
Wergin Residence  
 5. Other Name(s)  
Warder - Long

6. Specific Location  
1805 Franklin Ave.

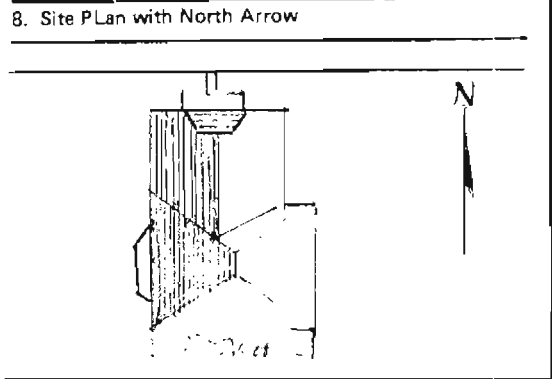
16 Thematic Category  
 17 Date(s) or Period

28. No. of Stories two  
 29. Basement? Yes  No

7. City or Town If Rural, Township & Vicinity  
Lexington, Mo.

18 Style or Design  
Federal

30. Foundation Material  
Brick



19 Architect or Engineer  
Unknown

31. Wall Construction  
Brick

20 Contractor or Builder  
Unknown

32. Roof Type & Material  
med. hip

21. Original Use, if apparent  
Residence

33. No. of Bays  
 Front 2 Side 3

22 Present Use  
Multi family

34 Wall Treatment Brick  
Common Bond

23 Ownership  
 Public  Private

35. Plan Shape Square

24 Owner's Name & Address, if known  
Rosemarie Wergin  
1805 Franklin  
Lexington, Mo. 64067

36 Changes (Explain in #42)  
 Addition   
 Altered   
 Moved

9: Coordinates UTM  
 Lat  
 Long

25 Open to Public?  
 Yes  No

37 Condition  
 Interior Good  
 Exterior Good

10. Site ( ) Structure ( )  
 Building  Object ( )

26 Local Contact Person or Organization

38. Preservation Underway? Yes  No

11. On National Registered Yes ( ) No   
 12 Is II Eligible? Yes  No

27 Other Surveys in Which Included

39 Endangered? By What? Yes  No

13. Part of Estab Hist Dist? Yes ( ) No   
 14 District Potent'l? Yes  No

40 Visible from Public Road? Yes  No

15. Name of Established District

41. Distance from and Frontage on Road  
15'  
100'

42: Further Description of Important Features  
Front entrance. In the 1940's sleeping porches were added to both upstairs and downstairs apartments. There are five rooms downstairs and bath, and five upstairs & bath.



43. History and Significance  
Until 1977 this home has been the dwelling place of the Long family since early 1900's. It is a two-family house with entrance to downstairs apartment on the east side.

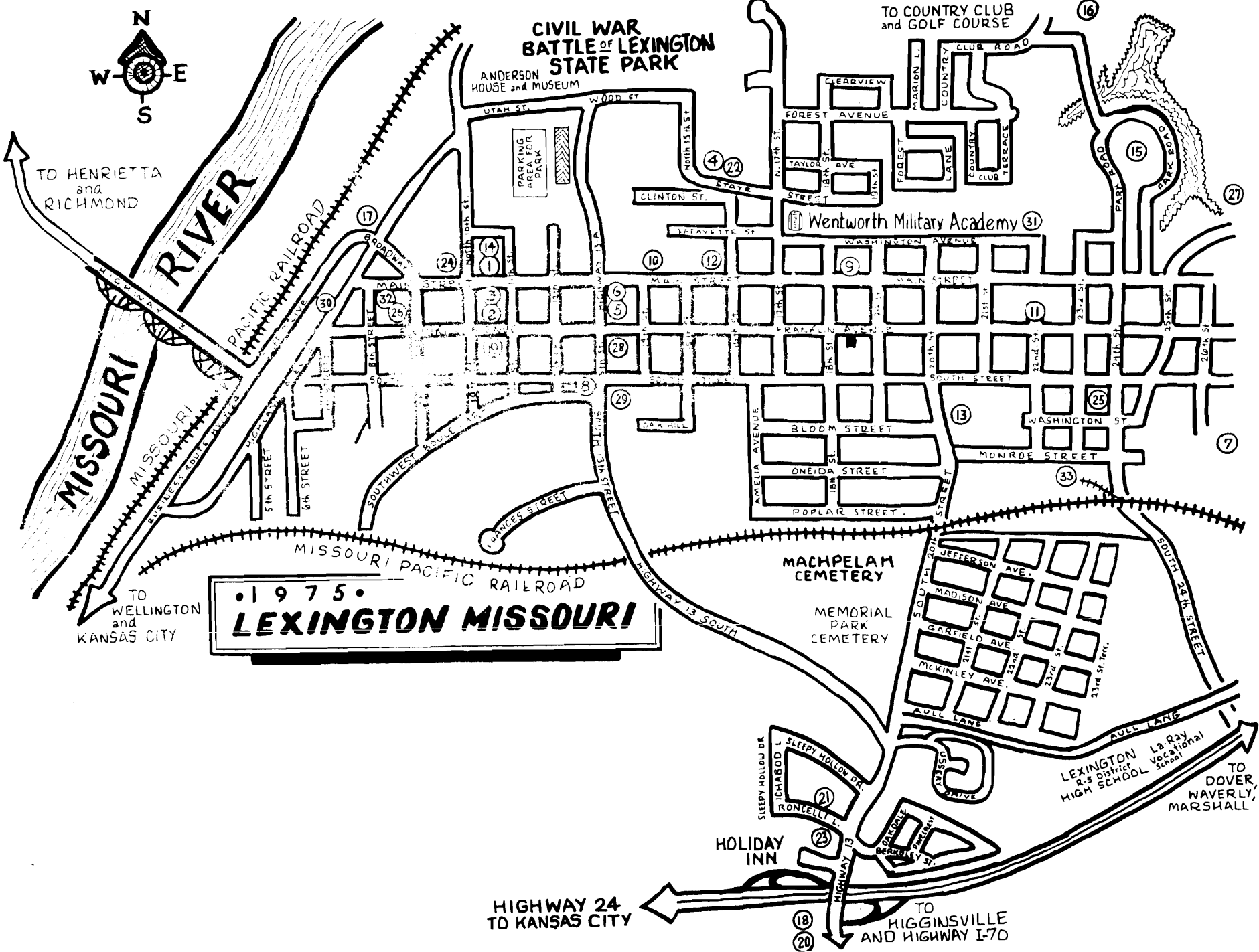
44. Description of Environment and Outbuildings  
This house is located on a residential street.

45. Sources of Information  
Memfer of Long family

46. Prepared by  
C. Dierking  
 47. Organization Historic Lexington Foundation

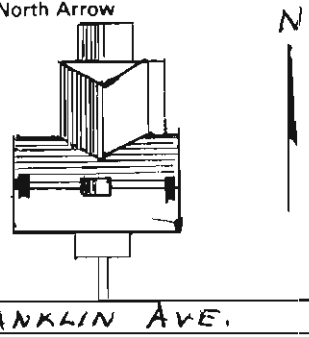

48. Date 5-2-79 49. Revision Date(s)

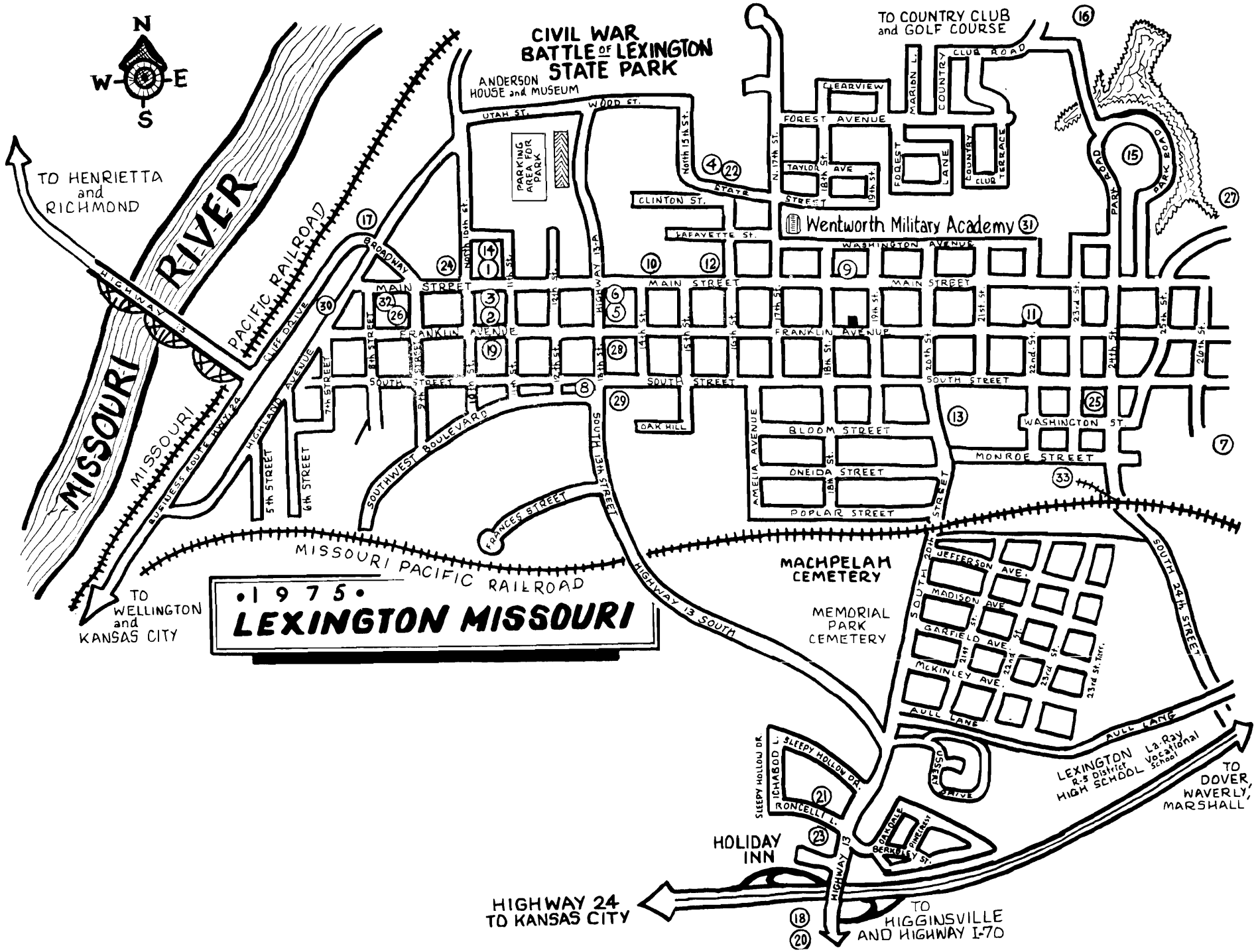






Office of Historic Preservation, P.O. Box 176, Jefferson City, Missouri 65101  
**HISTORIC INVENTORY**

<p>1. No <u>243</u></p> <p>2. County <u>Lafayette</u></p> <p>3. Location of Negatives</p>	<p>4. Present Name(s) Steve Lillard</p> <p>5. Other Name(s) Winkler - Lillard</p>	1. No
<p>6. Specific Location <u>1906 Franklin Street</u> <u>1910</u></p> <p>7. City or Town If Rural, Township &amp; Vicinity <u>Lexington</u></p> <p>8. Site Plan with North Arrow</p> <div style="text-align: center;">  <p>FRANKLIN AVE.</p> </div>	<p>16. Thematic Category</p> <p>17. Date(s) or Period <u>1858</u></p> <p>18. Style or Design <u>Greek Revival</u></p> <p>19. Architect or Engineer <u>Henry Winkler</u></p> <p>20. Contractor or Builder <u>H. Winkler</u></p> <p>21. Original Use, if apparent <u>Residence</u></p> <p>22. Present Use <u>Residence</u></p> <p>23. Ownership <span style="float:right">Public <input type="checkbox"/></span> <span style="float:right">Private <input checked="" type="checkbox"/></span></p> <p>24. Owner's Name &amp; Address, if known <u>Steve Lillard</u> <u>303 S. 22nd</u> <u>Lexington, MO</u></p> <p>25. Open to Public? <span style="float:right">Yes <input type="checkbox"/></span> <span style="float:right">No <input checked="" type="checkbox"/></span></p> <p>26. Local Contact Person or Organization <u>Steve Lillard</u></p> <p>27. Other Surveys in Which Included</p>	2. County
<p>9. Coordinates <span style="float:right">UTM</span></p> <p>Lat</p> <p>Long</p> <p>10. Site ( ) <span style="float:right">Structure ( )</span> Building <input checked="" type="checkbox"/> Object ( )</p> <p>11. On National Yes ( ) <span style="float:right">12. Is It Yes <input type="checkbox"/></span> Registered No <input checked="" type="checkbox"/> Eligible? No <input type="checkbox"/></p> <p>13. Part of Estab Yes <input checked="" type="checkbox"/> <span style="float:right">14. District Yes <input type="checkbox"/></span> Hist Dist? No ( ) Potent? No <input type="checkbox"/></p> <p>15. Name of Established District</p>	<p>28. No of Stories <u>2</u></p> <p>29. Basement? <span style="float:right">Yes <input type="checkbox"/></span> <span style="float:right">No <input checked="" type="checkbox"/></span> <u>Furnace Room</u></p> <p>30. Foundation Material <u>Limestone</u></p> <p>31. Wall Construction <u>Brick</u></p> <p>32. Roof Type &amp; Material <u>Tin &amp; Composition</u></p> <p>33. No. of Bays <span style="float:right">Front <u>3</u> Side</span></p> <p>34. Wall Treatment <u>Clapboard over brick</u></p> <p>35. Plan Shape <u>Irregular</u></p> <p>36. Changes <span style="float:right">Addition <input type="checkbox"/></span> (Explain NO <input type="checkbox"/> <span style="float:right">Altered <input type="checkbox"/></span> in #42) <span style="float:right">Moved <input type="checkbox"/></span></p> <p>37. Condition Interior <u>Good</u> Exterior <u>Good</u></p> <p>38. Preservation <span style="float:right">Yes <input type="checkbox"/></span> Underway? <span style="float:right">No <input checked="" type="checkbox"/></span></p> <p>39. Endangered? <span style="float:right">Yes <input type="checkbox"/></span> By What? <span style="float:right">No <input checked="" type="checkbox"/></span></p> <p>40. Visible from <span style="float:right">Yes <input checked="" type="checkbox"/></span> Public Road? <span style="float:right">No <input type="checkbox"/></span></p> <p>41. Distance from and Frontage on Road</p>	4. Present Name(s)
<p>42. Further Description of Important Features <u>This Greek Revival house still has the widows watch tower and is in excellent condition.</u></p>	<div style="text-align: center;">  </div>	5. Other Name(s)
<p>43. History and Significance <u>This home was built in 1858 by Henry Winkler, President of the Winkler Furniture Firm. He and his brother, J.F.E. Winkler, came to the U.S.A. from Germany and started a very successful furniture factory. The 5th generation of the same family still operates the firm.</u></p>		
<p>44. Description of Environment and Outbuildings <u>Urban location on one of Lecington's principal residential streets.</u></p>		
<p>45. Sources of Information <u>Personal knowledge of the preparer who is a descendant of Henry Winkler</u></p>	<p>46. Prepared by <u>Virginia Sandring</u></p> <p>47. Organization <u>Historic Lexington Foundation</u></p> <p>48. Date <u>5-31-79</u></p> <p>49. Revision Date(s)</p>	



CIVIL WAR  
BATTLE OF LEXINGTON  
STATE PARK

ANDERSON  
HOUSE and MUSEUM

TO COUNTRY CLUB  
and GOLF COURSE

TO HENRIETTA  
and  
RICHMOND

• 1975 •  
**LEXINGTON MISSOURI**

TO WELLINGTON  
and  
KANSAS CITY

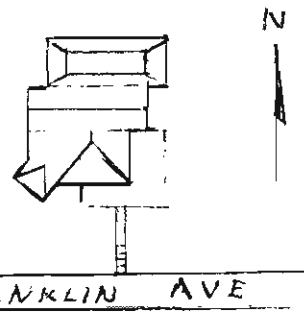

HIGHWAY 24  
TO KANSAS CITY

TO HIGGINSVILLE  
AND HIGHWAY I-70

TO DOVER,  
WAVERLY,  
MARSHALL



Office of Historic Preservation, P.O. Box 176, Jefferson City, Missouri 65101  
**HISTORIC INVENTORY**

1. No <b>246</b>	4. Present Name(s) <b>Denning Residence</b>		1. No
2. County <b>Lafayette</b>	5. Other Name(s) <b>Farley House (first part of 1900's)</b>		2. County
3. Location of Negatives	6. Specific Location <b>1920 Franklin</b>		4. Present Name(s)
7. City or Town If Rural, Township & Vicinity <b>Lexington, Missouri</b>	16. Thematic Category	28. No of Stories <b>1</b>	5. Other Name(s)
8. Site Plan with North Arrow 	17. Date(s) or Period <b>c. a. 1885</b>	29. Basement? <b>Yes XX</b> <b>Partial No    </b>	
9. Coordinates <b>UTM</b> Lat Long:	18. Style or Design <b>Queen Ann</b>	30. Foundation Material <b>Brick</b>	
10. Site ( ) Building <input checked="" type="checkbox"/> Structure ( ) Object ( )	19. Architect or Engineer <b>Unknown</b>	31. Wall Construction <b>Frame</b>	
11. On National Registered Yes ( ) No <input checked="" type="checkbox"/>	20. Contractor or Builder <b>Unknown</b>	32. Roof Type & Material <b>cross gable-shingles</b>	
12. Is II Eligible? Yes     No	21. Original Use, if apparent <b>Residence</b>	33. No. of Bays <b>Front n/a Side n/a</b>	
13. Part of Estab Hist Dist? Yes ( ) No <input checked="" type="checkbox"/>	22. Present Use <b>Residence</b>	34. Wall Treatment <b>Stucco</b>	
14. District Potential? Yes     No	23. Ownership <b>Public     Private <input checked="" type="checkbox"/></b>	35. Plan Shape <b>Irregular</b>	
15. Name of Established District	24. Owner's Name & Address, if known	36. Changes (Explain in #42) <b>Addition <input checked="" type="checkbox"/></b> <b>Altered <input checked="" type="checkbox"/></b> <b>Moved    </b>	
16. Name of Established District	25. Open to Public? <b>Yes     No <input checked="" type="checkbox"/></b>	37. Condition Interior <b>Good</b> Exterior <b>Good</b>	
17. Name of Established District	26. Local Contact Person or Organization	38. Preservation Underway? <b>Yes <input checked="" type="checkbox"/></b> No	
18. Name of Established District	27. Other Surveys in Which Included	39. Endangered? By What? <b>Yes     No <input checked="" type="checkbox"/></b>	
19. Name of Established District	42. Further Description of Important Features <b>Distinctive feature is a porch running part way across the front &amp; down the side of the house with "gingerbread" trim. There is stained glass window in front and a bay with four windows. The house has exceedingly tall windows, doors with transoms. On the very top of the house there is a flat roof.</b>	40. Visible from Public Road? <b>Yes <input checked="" type="checkbox"/></b> No	
20. Name of Established District	43. History and Significance	41. Distance from and Frontage on Road 	
21. Name of Established District	44. Description of Environment and Outbuildings <b>The house is situated on a 50x100' lot and in the back is a brick carriage house which has been enlarged to be used as a garage.</b>	45. Sources of Information	
22. Name of Established District	45. Sources of Information	46. Prepared by <b>Helen Denning</b>	
23. Name of Established District	46. Prepared by	47. Organization <b>Historic Lexington Foundation</b>	
24. Name of Established District	47. Organization	48. Date <b>9-10-78</b>	
25. Name of Established District	48. Date	49. Revision Date(s)	



TO HENRIETTA and RICHMOND

TO WELLINGTON and KANSAS CITY

**MISSOURI RIVER**

1975  
**LEXINGTON MISSOURI**

**CIVIL WAR BATTLE OF LEXINGTON STATE PARK**  
ANDERSON HOUSE and MUSEUM

TO COUNTRY CLUB and GOLF COURSE

**MACHELAM CEMETERY**  
MEMORIAL PARK CEMETERY

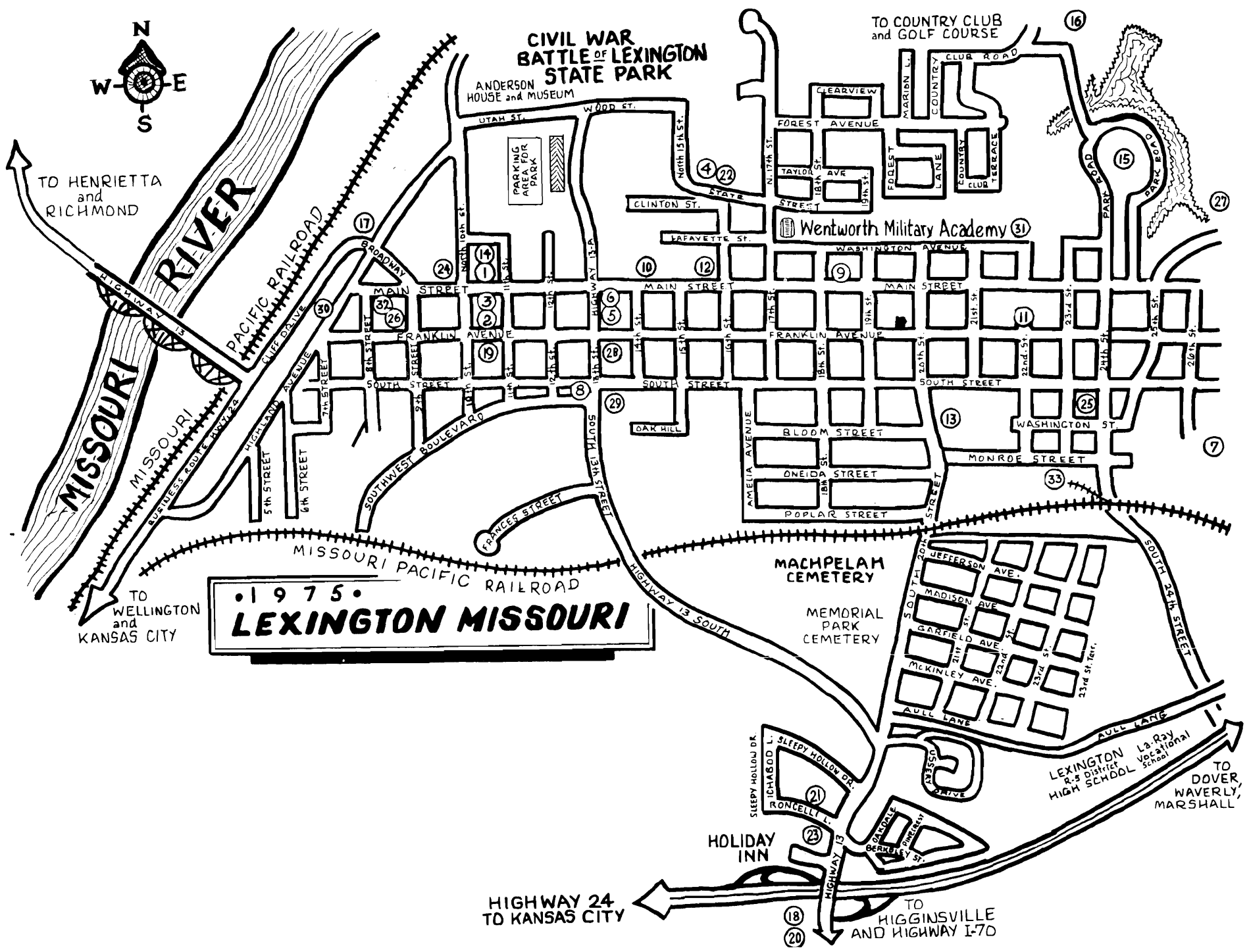
LEXINGTON La-Roy Vocational School  
R-5 District HIGH SCHOOL

HOLIDAY INN

HIGHWAY 24 TO KANSAS CITY

TO HIGGINSVILLE AND HIGHWAY I-70

TO DOVER, WAVERLY, MARSHALL







Office of Historic Preservation, P.O. Box 176, Jefferson City, Missouri 65101  
**HISTORIC INVENTORY**

1. No

2. County

4. Present Name(s)

5. Other Name(s)

1. No 246

2. County Lafayette

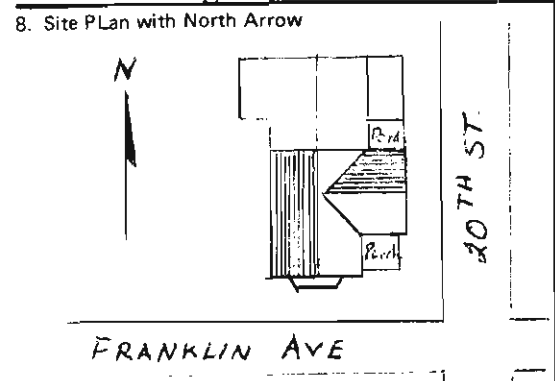
3. Location of Negatives

4. Present Name(s)  
Sellers' Residence

5. Other Name(s)

6. Specific Location  
1924 Franklin Ave.  
Corner of 20th & Franklin

7. City or Town If Rural, Township & Vicinity  
Lexington, Missouri



9. Coordinates UTM

Lat

Long

10. Site ( ) Structure ( )  
Building  Object ( )

11. On National Registered Yes ( ) No

12. Is It Eligible? Yes  No ( )

13. Part of Estab Hist Dist? Yes ( ) No

14. District Potentl? Yes  No ( )

15. Name of Established District

16. Thematic Category

17. Date(s) or Period Constructed in  
1882

18. Style or Design  
Queen Anne

19. Architect or Engineer  
Unknown

20. Contractor or Builder  
Unknown

21. Original Use, if apparent  
German Catholic Church

22. Present Use  
Residence

23. Ownership Public  Private

24. Owner's Name & Address, (if known)  
(Mrs. O. R.) Katherine W. Sellers  
1924 Franklin  
Lexington, Mo. 64067

25. Open to Public? Yes  No

26. Local Contact Person or Organization  
Not Open

27. Other Surveys in Which Included  
Missouri Historic Sites

28. No of Stories one

29. Basement? Yes  No ( )  
Only under kitchen

30. Foundation Material  
Brick

31. Wall Construction  
Frame

32. Roof Type & Material  
Gable, Shingles

33. No. of Bays Front 4 Side 5

34. Wall Treatment  
Clapboard

35. Plan Shape L

36. Changes (Explain in #42) Addition  Altered  Moved

37. Condition Interior Excellent Exterior Good

38. Preservation Underway? Yes  No ( )  
Paint

39. Endangered? By What? Yes  No

40. Visible from Public Road? Yes  No ( )

41. Distance from and Frontage on Road

42. Further Description of Important Features After 1889 the German Catholic Church was sold and transformed into a home. It has had a number of owners and several apparent alterations. It now has five rooms and two baths. The kitchen was enlarged to the west.



43. History and Significance  
The fact that it was originally built for a German Catholic Church gives it historical significance.

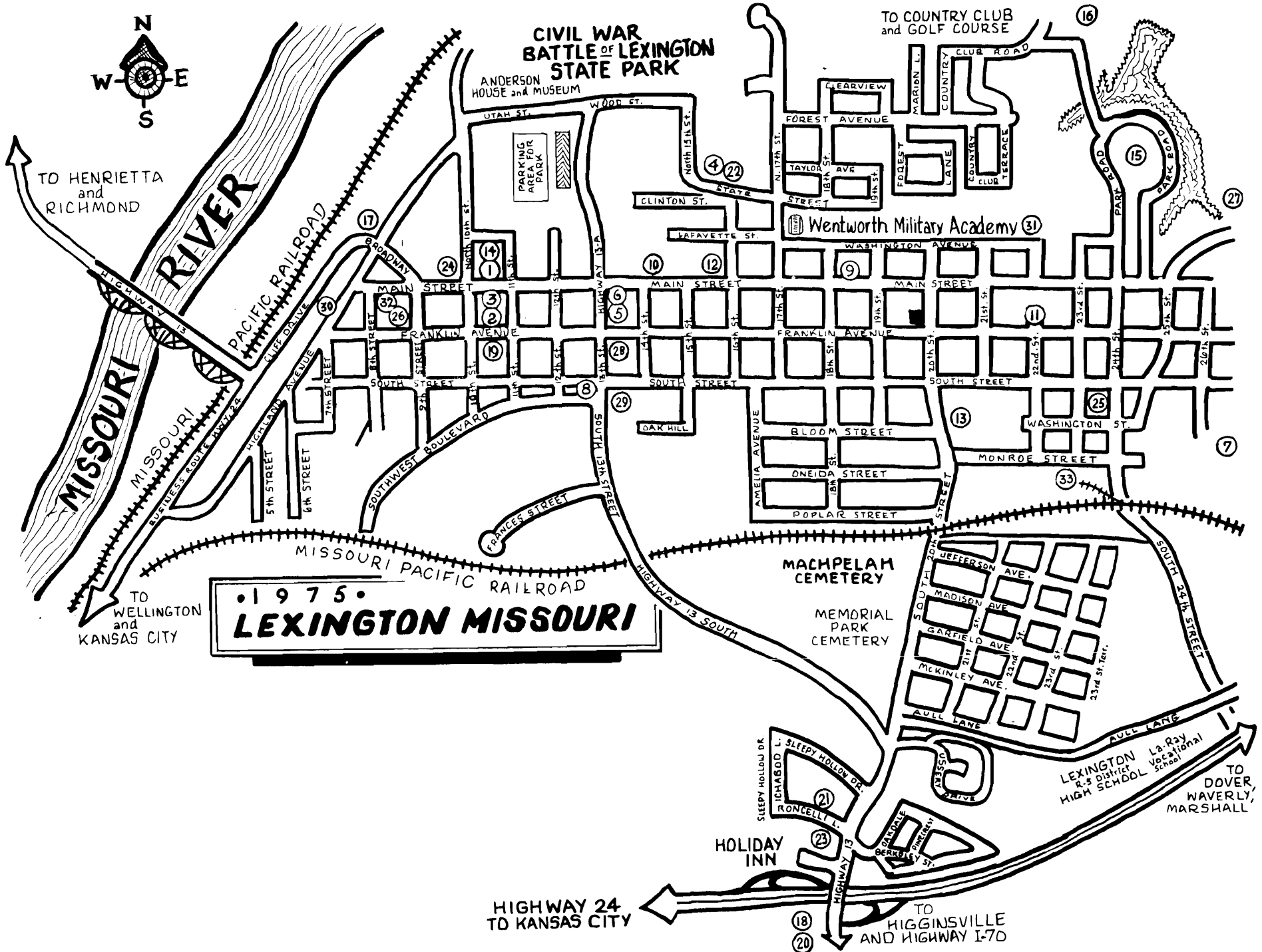

44. Description of Environment and Outbuildings  
One outbuilding was originally used for a buggy. It is too small for a modern auto and is used entirely for storage.  
Urban environment.

45. Sources of Information  
Personal knowledge.

46. Prepared by  
Katherine W. Sellers

47. Organization Historic Lexington Foundation.

48. Date 8-4-78 49. Revision Date(s)



**CIVIL WAR BATTLE OF LEXINGTON STATE PARK**

ANDERSON HOUSE and MUSEUM

TO COUNTRY CLUB and GOLF COURSE

TO HENRIETTA and RICHMOND

1975  
**LEXINGTON MISSOURI**

TO WELLINGTON and KANSAS CITY

HIGHWAY 24 TO KANSAS CITY

TO HIGGINSVILLE AND HIGHWAY I-70

TO DOVER, WAVERLY, MARSHALL

LEXINGTON La Roy R-5 District Vocational School


MACHELAM CEMETERY  
MEMORIAL PARK CEMETERY


21  
22  
23  
24  
25  
26  
27  
28  
29  
30  
31  
32  
33



Office of Historic Preservation, P.O. Box 176, Jefferson City, Missouri 65101  
**HISTORIC INVENTORY**

1. No <b>248</b>	4. Present Name(s) <b>Amos Home</b>
2. County <b>Lafayette</b>	5. Other Name(s) <b>Walk House</b>
3. Location of Negatives	

6. Specific Location <b>2010 Franklin</b>	16 Thematic Category	28 No. of Stories <b>1-1/2</b>
	17 Date(s) or Period <b>Constructed 1885</b>	29 Basement? <b>Yes <input checked="" type="checkbox"/></b> <b>Partial</b> No <input type="checkbox"/>
7. City or Town If Rural, Township & Vicinity <b>Lexington, Mo.</b>	18 Style or Design <b>See #43 below</b>	30 Foundation Material <b>Stone</b>
8. Site Plan with North Arrow 	19 Architect or Engineer	31 Wall Construction <b>Brick</b>
	20 Contractor or Builder <b>Chris Walk</b>	32 Roof Type & Material <b>hipped cross gable-asph. shingles</b>
9. Coordinates <b>UTM</b> Lat Long	21 Original Use, if apparent <b>Residence</b>	33 No. of Bays Front <b>1</b> Side <b>3</b>
10. Site ( ) Building <input checked="" type="checkbox"/> Structure ( ) Object ( )	22 Present Use <b>Residence</b>	34 Wall Treatment <b>Common Bond</b>
11. On National Registered Yes ( ) No <input checked="" type="checkbox"/>	23 Ownership Public <input type="checkbox"/> Private <input checked="" type="checkbox"/>	35 Plan Shape <b>Irregular</b>
12. Is II Eligible? Yes <input type="checkbox"/> No <input type="checkbox"/>	24 Owner's Name & Address, if known <b>Mr. &amp; Mrs. C. J. Amos 2010 Franklin Lexington, Mo.</b>	36 Changes (Explain in #42) Addition <input type="checkbox"/> Altered <input checked="" type="checkbox"/> Moved <input type="checkbox"/>
13. Part of Estab Hist Dist? Yes ( ) No <input checked="" type="checkbox"/>	25 Open to Public? Yes <input type="checkbox"/> No <input checked="" type="checkbox"/>	37 Condition Interior <b>good</b> Exterior <b>good</b>
14. District Potential? Yes <input type="checkbox"/> No <input type="checkbox"/>	26 Local Contact Person or Organization	38 Preservation Underway? Yes <input type="checkbox"/> No <input checked="" type="checkbox"/>
15. Name of Established District	27 Other Surveys in Which Included	39 Endangered? By What? Yes <input type="checkbox"/> No <input type="checkbox"/>
		40 Visible from Public Road? Yes <input checked="" type="checkbox"/> No <input type="checkbox"/>
		41 Distance from and Frontage on Road

42. Further Description of Important Features <b>Extensive remodeling done since 1932. Apt. made in back upper story. Family room added. Upper story shingles with dormer wind windows.</b>	
--	---

43. History and Significance  
Originally a Queen Anne cottage. Renovations and remodelings have all but removed styling integrity. Built and occupied by Al Walk, a wealthy businessman who also built the Eagle Building, bars, and barber shops in Block 42.

44. Description of Environment and Outbuildings


45. Sources of Information	46. Prepared by <b>Mrs. Clarence Amos</b>
	47. Organization <b>Historic Lexington Foundation</b>
	48. Date <b>8-30-78</b>
	49. Revision Date(s)

1. No

2. County

4. Present Name(s)

5. Other Name(s)



# CIVIL WAR BATTLE OF LEXINGTON STATE PARK

ANDERSON HOUSE and MUSEUM

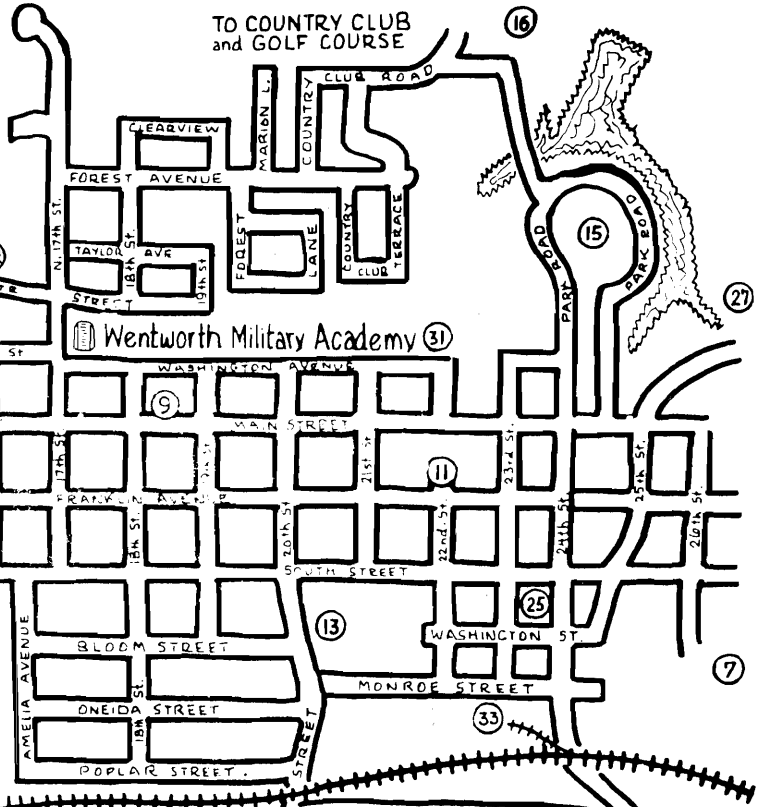
PARKING AREA FOR PARK

TO COUNTRY CLUB and GOLF COURSE

TO HENRIETTA and RICHMOND

# MISSOURI RIVER

• 1975 •  
**LEXINGTON MISSOURI!**



TO WELLINGTON and KANSAS CITY

MACHELAM CEMETERY

MEMORIAL PARK CEMETERY

LEXINGTON R-3 District Vocational High School  
La Ray School

HOLIDAY INN

HIGHWAY 24 TO KANSAS CITY

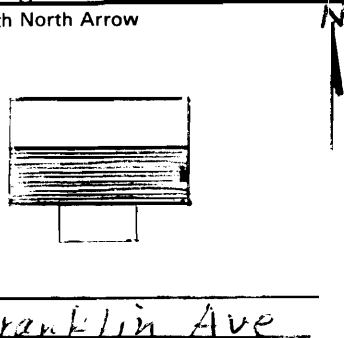
TO HIGGINSVILLE and HIGHWAY I-70


TO DOVER, WAVERLY, MARSHALL



# Office of Historic Preservation, P.O. Box 176, Jefferson City, Missouri 65101 HISTORIC INVENTORY

1. No <b>252</b>	4. Present Name(s) The Rosetta Residence (In process of being sold)
2. County Lafayette	5. Other Name(s) "The Romanda House"
3. Location of Negatives	

6. Specific Location  2110 Franklin	16 Thematic Category	28. No of Stories 1-1/2
	17 Date(s) or Period Late 1840's	29. Basement? Yes <input checked="" type="checkbox"/> No <input type="checkbox"/>
7. City or Town If Rural, Township & Vicinity Lexington	18 Style or Design Victorian - Gothic influence	30. Foundation Material Brick
8. Site Plan with North Arrow  	19 Architect or Engineer	31. Wall Construction Brick
	20 Contractor or Builder	32. Roof Type & Material Gable, shingles
9. Coordinates UTM Lat Long	21. Original Use, if apparent Residence	33. No. of Bays Front 4 Side 3
10. Site ( ) Structure ( ) Building <input checked="" type="checkbox"/> Object ( )	22 Present Use Resident	34. Wall Treatment Common Bond
11. On National Yes ( ) Registered No <input checked="" type="checkbox"/>	23 Ownership Public <input type="checkbox"/> Private <input checked="" type="checkbox"/>	35. Plan Shape Rectangular
12 Is It Yes <input checked="" type="checkbox"/> Eligible? No <input type="checkbox"/>	24 Owner's Name & Address, if known Mrs. Ruth Rosatta 2110 Franklin Ave. Lexington, Mo.	36. Changes Addition <input type="checkbox"/> (Explain in #42) Altered <input type="checkbox"/> Moved <input type="checkbox"/>
13. Part of Estab Yes ( ) Hist Dist? No <input checked="" type="checkbox"/>	25 Open to Public? Yes <input type="checkbox"/> No <input checked="" type="checkbox"/>	37. Condition Interior Good Exterior Good
14. District Yes <input checked="" type="checkbox"/> Potent'ly? No <input type="checkbox"/>	26 Local Contact Person or Organization As in No. 24 above	38. Preservation Underway? Yes <input type="checkbox"/> No <input checked="" type="checkbox"/>
15. Name of Established District	27 Other Surveys in Which Included	39. Endangered? Yes <input type="checkbox"/> By What? No <input checked="" type="checkbox"/>
		40. Visible from Public Road? Yes <input checked="" type="checkbox"/> No <input type="checkbox"/>
		41. Distance from and Frontage on Road

42; Further Description of Important Features Finely detailed porch & verge boards	
---	---

43. History and Significance One of early houses in Lexington. Cistern, barn, washshed removed 9 years ago.
--

44. Description of Environment and Outbuildings 50 Ft. off east side of Lot 6 in Block 2. One of main residence streets of town, urban.
--

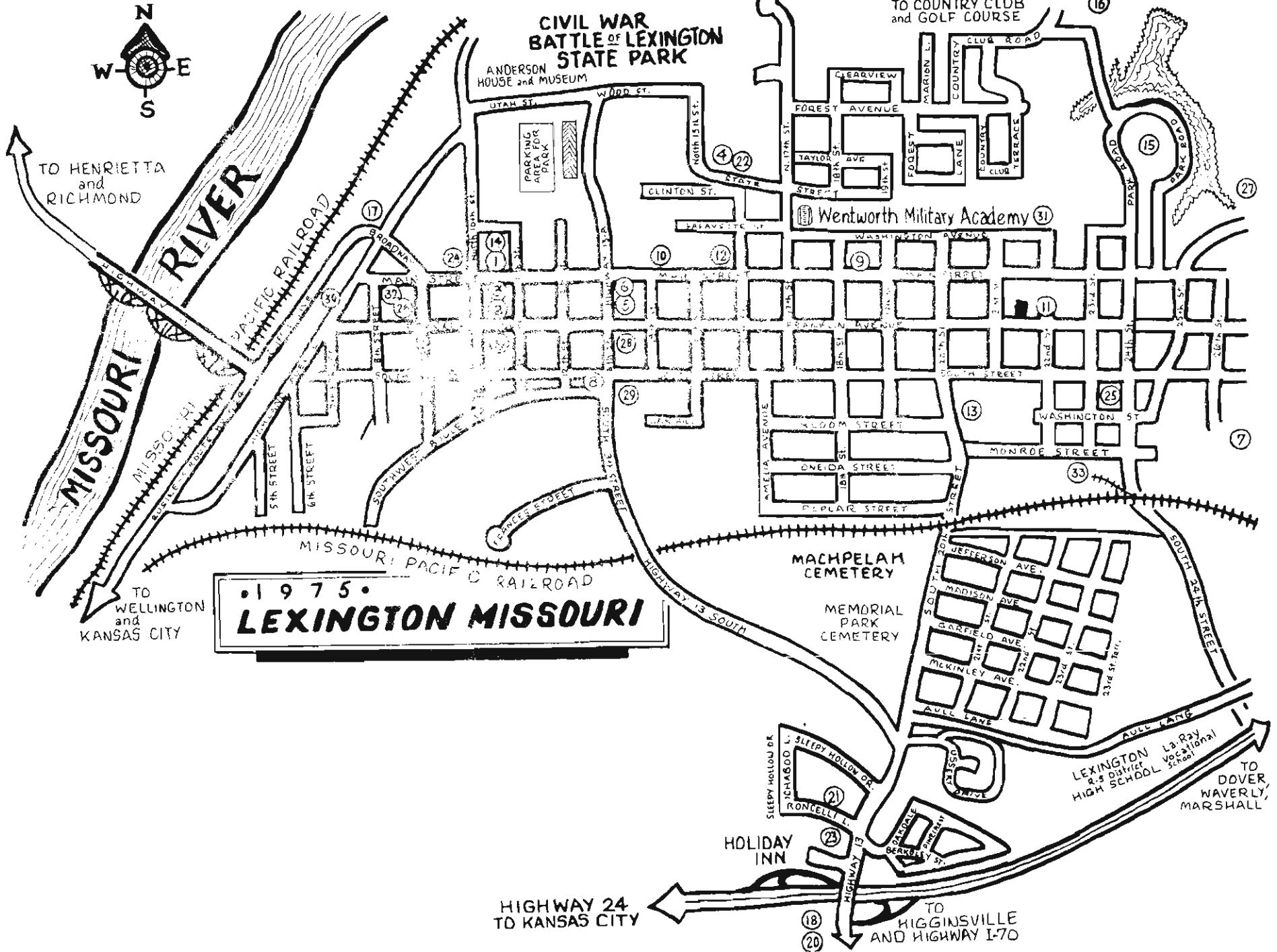
45. Sources of Information  Abstract and owner	46. Prepared by Ruth Rosetta
	47. Organization Hist. Lexington Fdn
	48. Date 8/7/78   49. Revision Date(s)

1. No

2. County

4. Present Name(s)

5. Other Name(s)



**CIVIL WAR  
BATTLE OF LEXINGTON  
STATE PARK**

ANDERSON  
HOUSE and MUSEUM

TO COUNTRY CLUB  
and GOLF COURSE

TO HENRIETTA  
and  
RICHMOND

MISSOURI  
RIVER

PACIFIC RAILROAD

Wentworth Military Academy

1975  
**LEXINGTON MISSOURI**

TO WELLINGTON  
and  
KANSAS CITY

MACHELAM  
CEMETERY

MEMORIAL  
PARK  
CEMETERY

LEXINGTON  
La Ray  
Vocational  
High School

HOLIDAY  
INN

HIGHWAY 24  
TO KANSAS CITY

TO HIGGINSVILLE  
AND HIGHWAY I-70


TO DOVER,  
WAVERLY,  
MARSHALL





Office of Historic Preservation, P.O. Box 176, Jefferson City, Missouri 65101  
**HISTORIC INVENTORY**

1. No <b>557</b>	4. Present Name(s) <b>Whitley Residence</b>
2. County <b>Lafayette</b>	5. Other Name(s) <b>O'Malley - Kelly</b>
3. Location of Negatives	

6. Specific Location <b>421 &amp; 419 Highland Avenue</b>	16 Thematic Category	28. No. of Stories <b>1-1/2</b>
	17 Date(s) or Period <b>ca 1850</b>	29. Basement? <b>Yes <input checked="" type="checkbox"/></b> <b>Full</b> <b>No <input type="checkbox"/></b>
7. City or Town If Rural, Township & Vicinity <b>Lexington, Missouri</b>	18 Style or Design <b>Federal</b>	30. Foundation Material <b>Rock</b>
8. Site Plan with North Arrow <i>Highland Ave</i> 	19 Architect or Engineer	31. Wall Construction <b>Brick</b>
	20. Contractor or Builder <b>Houx Brothers</b>	32. Roof Type & Material <b>Asphalt Shingles</b>
9: Coordinates <b>UTM</b> Lat Long	21. Original Use, if apparent <b>Residence</b>	33. No. of Bays <b>Front 5 Side 1</b>
10. Site ( ) Building <input checked="" type="checkbox"/> Structure ( ) Object ( )	22 Present Use <b>Residence</b>	34. Wall Treatment <b>Common Bond</b>
11. On National Registered Yes ( ) No <input checked="" type="checkbox"/>	23 Ownership <b>Public <input type="checkbox"/></b> <b>Private <input checked="" type="checkbox"/></b>	35. Plan Shape <b>Rectangular</b>
12 Is II Eligible? Yes <input checked="" type="checkbox"/> No <input type="checkbox"/>	24 Owner's Name & Address, if known <b>Mrs. Pauline C. Kelly Whitley</b> <b>421 Highland Ave.,</b> <b>Lexington, Mo.</b>	36. Changes (Explain in #42) <b>Addition <input checked="" type="checkbox"/></b> <b>Altered <input type="checkbox"/></b> <b>Moved <input type="checkbox"/></b>
13. Part of Estab Hist Dist? Yes ( ) No <input checked="" type="checkbox"/>	25. Open to Public? <b>Yes <input type="checkbox"/></b> <b>No <input checked="" type="checkbox"/></b>	37. Condition <b>Interior <u>Good</u></b> <b>Exterior <u>Excellent</u></b>
14. District Potential? Yes <input checked="" type="checkbox"/> No <input type="checkbox"/>	26 Local Contact Person or Organization <b>Mrs. Pauline Whitley</b>	38. Preservation Underway? <b>Yes <input checked="" type="checkbox"/></b> <b>No <input type="checkbox"/></b>
15. Name of Established District	27 Other Surveys in Which Included	39. Endangered? By What? <b>Yes <input type="checkbox"/></b> <b>No <input checked="" type="checkbox"/></b>
		40 Visible from Public Road? <b>Yes <input checked="" type="checkbox"/></b> <b>No <input type="checkbox"/></b>
		41. Distance from and Frontage on Road <b>20 ft.</b>

42: Further Description of Important Features Re: #36: Enclosed porch added to back of house. One room divided to provide kitchen and bath space. Windows added, parapeted gable ends. Building constructed of locally made brick. Walnut woodwork. Roof sheathing of walnut. (See attachments.)

43. History and Significance The Andrew O'Malleys came in early 1850 from Ireland, were stock raisers. Raised a large family. The first son born in the house became Father Tom O'Malley, and two of the girls became catholic nuns.

44. Description of Environment and Outbuildings Building located on Lots 1, 2 and 3 Pomery - Houx & Graham Addition. Small house was originally ?  
House located on Lot 2 and Small House on Lot 3. And now serves as ?

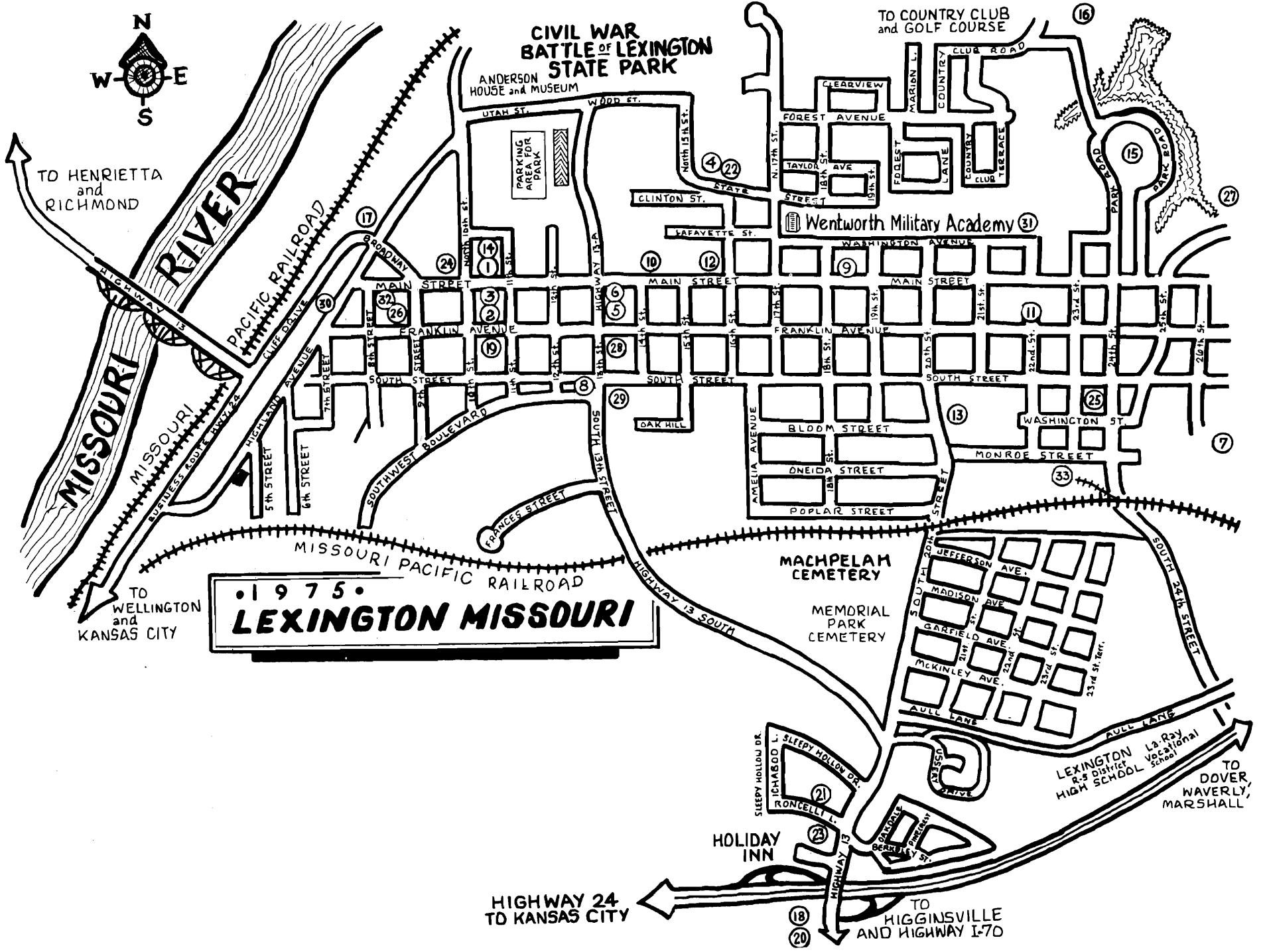
45. Sources of Information <b>(See Attachments)</b>	46. Prepared by <b>Mrs. Wm. Whitley</b>
	47. Organization <b>L H F</b>
	48. Date <b>May 79</b>
	49. Revision Date(s)

1. No

2. County

4. Present Name(s)

5. Other Name(s)



CIVIL WAR  
BATTLE OF LEXINGTON  
STATE PARK

ANDERSON  
HOUSE and MUSEUM

TO COUNTRY CLUB  
and GOLF COURSE

TO HENRIETTA  
and  
RICHMOND

TO WELLINGTON  
and  
KANSAS CITY

• 1975 •  
**LEXINGTON MISSOURI**

MACHELAL  
CEMETERY

MEMORIAL  
PARK  
CEMETERY

LEXINGTON  
La Ray  
Vocational  
School

HOLIDAY  
INN

HIGHWAY 24  
TO KANSAS CITY

TO HIGGINSVILLE  
AND HIGHWAY I-70

TO DOVER,  
WAVERLY,  
MARSHALL

## O'Malley-Kelly-Whitly home is more than 100 years old

At 421 Highland Avenue stands the boyhood home of the late Rev. Thomas A. O'Malley, son of Irish immigrants.

Father O'Malley, S.J., was former pastor of the St. Aloysius Catholic Church in Kansas City for 26 years, resident of Rockhurst College and later retired to the Jesuit Home in St. Marys, Kan., prior to his death January 29, 1950.

Father O'Malley returned often to his birthplace home, now known as the O'Malley-Kelly-Whitly home. Each time he returned he would bless the home and say that in that room I was born. One thing he missed was seeing the statues of Jesus and Mary that used to be always on the mantle.

Father Tom, as his friends called him, said that he had the distinction of being the first boy born in the house at 421 Highland Avenue. Nowadays most babies are born in hospitals.

Mr. and Mrs. William M. Whitly are the owners of the home. "Many times I have wanted to remove the paint from the wood work as it is all walnut," Mrs. Whitly said. "We bought the house in 1942, but I have always lived near it, and I love the old place."

The house has two double chimneys at each end. One mantle is still in use. The 24-inch-thick walls are cool in the summer and warm in the winter. They are made of soft brick founded by Lexington.

The Hoxz brothers built the house about the same time they built the McDonald and Matney homes on Highland, over 100 years ago.

Back in 1952 the Whitlys added the back porch from lun-

bar taken from the old Confederate Home in Higginville, which was torn down. The Whitlys wanted to use lumber as keeping with the age of their house.

In 1970 the house was reroofed. "We found that the rafters and sheathing were of walnut. The walnut sheathing is 14 inches wide and two inches thick and in like-new condition.

"All the floors in the house have wide boards, but now they are covered with hardwood and linoleum. In the near future I plan to uncover the top flooring and just use the wide boards as

they are in very good shape," Mrs. Whitly said.

Father O'Malley was educated in the parochial schools of Leavenworth and at the Westworth Military Academy here before entering St. Mary's. Thomas F. Lillis, later to become a bishop, was a boyhood friend of young Tom O'Malley. On August 5, 1884, O'Malley joined the Society of Jesus.

"I love Irish Town Hill, though few Irish live here any more, and like the song says, 'Gee, but I'd give the world to see that old gang of mine,'" Mrs. Whitly said.



# FIFTY YEARS AS A JESUIT

FATHER O'MALLEY'S PARISH TO HONOR HIM WEDNESDAY.

The Pastor of St. Aloysius Church Was Born in Missouri and Has Given Devoted Service to Community.

The widow who has been given a little money to buy food for her children, the orphans who have been given shoes and clothing, and the homeless men who have been given physical and spiritual comfort by the Rev. Thomas A. O'Malley, pastor of St. Aloysius church, will join in the celebration Wednesday of Father O'Malley's golden jubilee as a Jesuit priest.

The church at Eleventh street and Prospect avenue, center of one of the important Catholic parishes in Kansas City, is a sort of beacon of good will and welfare for the East Side. Father O'Malley, who has been the pastor of the church the last nineteen years, is regarded as the "good padre" of his community, ministering to the physical as well as the pious needs of his parish.

That's why the St. Aloysius parishioners are looking forward to the celebration of the day which marks his fiftieth year as a priest of the Catholic church and as a member of the Jesuit order.

### TO START WITH MASS.

The celebration of the jubilee for Father O'Malley will begin with a



② ✓  
my friend  
July 1978

Now  
born 1978  
1866  
age 112  
would have been now.

...high mass at 10 o'clock Wednesday morning at St. Aloysius church. Father O'Malley will be the celebrant of the mass. The Rev. J. J. Keegan will serve as deacon; the Rev. T. A. O'Connor, nephew of Father O'Malley, will be subdeacon and the Rev. Cornelius McCarty will be master of ceremonies.

The sermon will be delivered by the Rev. Charles McDonnell. Following the mass, Bishop Thomas F. Lillis, boyhood friend of Father O'Malley at Lexington, Mo., will deliver a brief address.

Following the mass, dinner will be served to the bishop and members of the church in the St. Aloysius school hall and in the evening a reception will be held in the school hall, 2512 Peery avenue, for parishioners, former parishioners and friends of Father O'Malley. It will be a day of happiness for the "good padre" whose benign figure is respected by young and old.

### A NATIVE MISSOURIAN.

Born in Lexington, January 11, 1866, Father O'Malley is proud of his old home town and of his native state, Missouri. The third of a family of ten children, Father O'Malley grew up in that section of Lexington known as (Irish Town). He recalls the interesting stories told by his grandmother of the long journey from the west coast of Ireland to New Orleans in a sailing vessel, thence up the Mississippi River by boat to St. Louis, and on up the Missouri, and that after many months the party landed at Lexington.

There Father O'Malley's father, Andrew O'Malley, married Miss Mary O'Malley, not related to him, and their children were educated in the

parochial school of Lexington. Thomas F. Lillis, later to become a distinguished member of the Catholic hierarchy, was a boyhood chum of young Tom O'Malley.

"One of the happiest hours of my life, I believe," said Father O'Malley as he settled his tall frame into the chair at his desk, "was when Bishop Lillis and I went back to Lexington together not long ago. We put the motor car away and we walked about the town together.

### TO MILITARY SCHOOL.

After finishing grade school, young Thomas O'Malley enrolled in the Wentworth Military academy at Lexington. That was the year following the opening of that school. The instructors were army officers, Civil War fighters, who put into effect strict discipline and training.

After two years at Wentworth showing an inclination for religious life, and on the advice of the late Bishop John Hogan, a friend of his father, Thomas O'Malley entered St. Mary's college at St. Marys, Kas. At that school, which had been founded by the Jesuit fathers as an Indian mission, Thomas, with twelve other young men, joined the Society of Jesus in 1884. Notable among these young men was the Rev. Michael Leary, former pastor of St. Francis Xavier parish in Kansas City. The Very Rev. C. E. Byrne, bishop of Galveston, who is expected to join in the jubilee ceremonies, was a fellow student at St. Mary's.

He was ordained a priest June 21, 1899, by Cardinal Gibbons. Finishing his fourth year of theology at St. Louis university and a year of teatsmanship at Florissant, Mo., headquarters of the Missouri Province of the Society of Jesus, Father O'Malley started his missionary life. Throughout the middle West and Canada Father O'Malley labored for years meeting the rugged miners and lumberjacks. After his mission work Father O'Malley spent three years in pastoral work at St. Ignatius church, Chicago. He was transferred to his present parish, St. Aloysius, August 17, 1915. He set about improving the school, high school and church and paid off a large debt for the church.

### WORKS WITH YOUNG.

The "good padre" is a believer in youth. He sponsors the Loyola Dramatic Club and every fall directs and stages a play. Father O'Malley directs and manages an All Star Boys Chorus well known among Catholic churches.

With fifty years of service as a Jesuit behind him, Father O'Malley is not content to rest. He now is planning a new high school for a

parish. He is working on the well program for next year. A fellow priest aid of him recently:

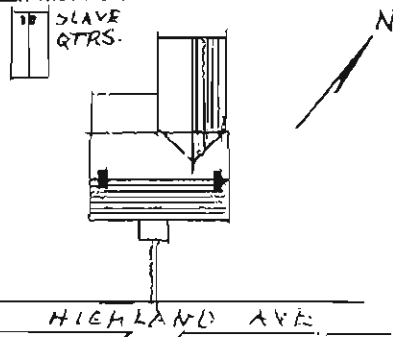
"Father O'Malley is like a rock... strong. He is fearless and energetic."


①  
29 years old in 1945  
re-appeared Sept 1975  
John Tom was born at 421 Highland Ave  
Lima, Ohio - 6/19/67  
now would have been 109 yrs old



Office of Historic Preservation, P.O. Box 176, Jefferson City, Missouri 65101  
**HISTORIC INVENTORY**

1. No <b>535</b>	4. Present Name(s) <b>Crates, John &amp; Suzanne</b>
2. County <b>Lafayette</b>	5. Other Name(s) <b>Boulware - Gruber - Hopkins</b>
3. Location of Negatives	

6. Specific Location <b>608 Highland Ave. (Lots 4, 5, 6 &amp; 7)</b>	16. Thematic Category	28. No of Stories <b>two</b>
	17. Date(s) or Period <b>1843</b>	29. Basement? <b>Yes <input checked="" type="checkbox"/></b> <b>No <input type="checkbox"/></b>
7. City or Town If Rural, Township & Vicinity <b>Lexington</b>	18. Style or Design <b>Greek Revival</b>	30. Foundation Material <b>Brick</b>
8. Site Plan with North Arrow 	19. Architect or Engineer <b>Unknown</b>	31. Wall Construction <b>Brick</b>
	20. Contractor or Builder <b>Unknown</b>	32. Roof Type & Material <b>Composition</b>
9. Coordinates <b>UTM</b>	21. Original Use, if apparent <b>Residential</b>	33. No. of Bays <b>One</b> <b>EXTER BACK <input checked="" type="checkbox"/></b>
10. Site ( ) Building <input checked="" type="checkbox"/> Structure ( ) Object ( )	22. Present Use <b>Residential</b>	34. Wall Treatment <b>Common Bond</b>
11. On National Registered Yes ( ) No <input checked="" type="checkbox"/>	23. Ownership <b>Public <input type="checkbox"/></b> <b>Private <input checked="" type="checkbox"/></b>	35. Plan Shape orig. <b>L Shape</b>
12. Is II Eligible? Yes <input checked="" type="checkbox"/> No ( )	24. Owner's Name & Address, <b>Unknown John &amp; Suzanne Crates 608 Highland Lexington, Mo.</b>	36. Changes (Explain in #42) <b>Addition <input checked="" type="checkbox"/></b> <b>Altered <input type="checkbox"/></b> <b>Moved <input type="checkbox"/></b>
13. Part of Estab Hist Dist? Yes ( ) No <input checked="" type="checkbox"/>	25. Open to Public? <b>Yes <input type="checkbox"/></b> <b>No <input checked="" type="checkbox"/></b>	37. Condition <b>Interior fair</b> <b>Exterior fair</b>
14. District Potential? Yes <input checked="" type="checkbox"/> No ( )	26. Local Contact Person or Organization	38. Preservation Underway? <b>Yes <input checked="" type="checkbox"/></b> <b>No <input type="checkbox"/></b>
15. Name of Established District	27. Other Surveys in Which Included	39. Endangered? By What? <b>Yes <input type="checkbox"/></b> <b>No <input checked="" type="checkbox"/></b>
		40. Visible from Public Road? <b>Yes <input checked="" type="checkbox"/></b> <b>No <input type="checkbox"/></b>
		41. Distance from and Frontage on Road

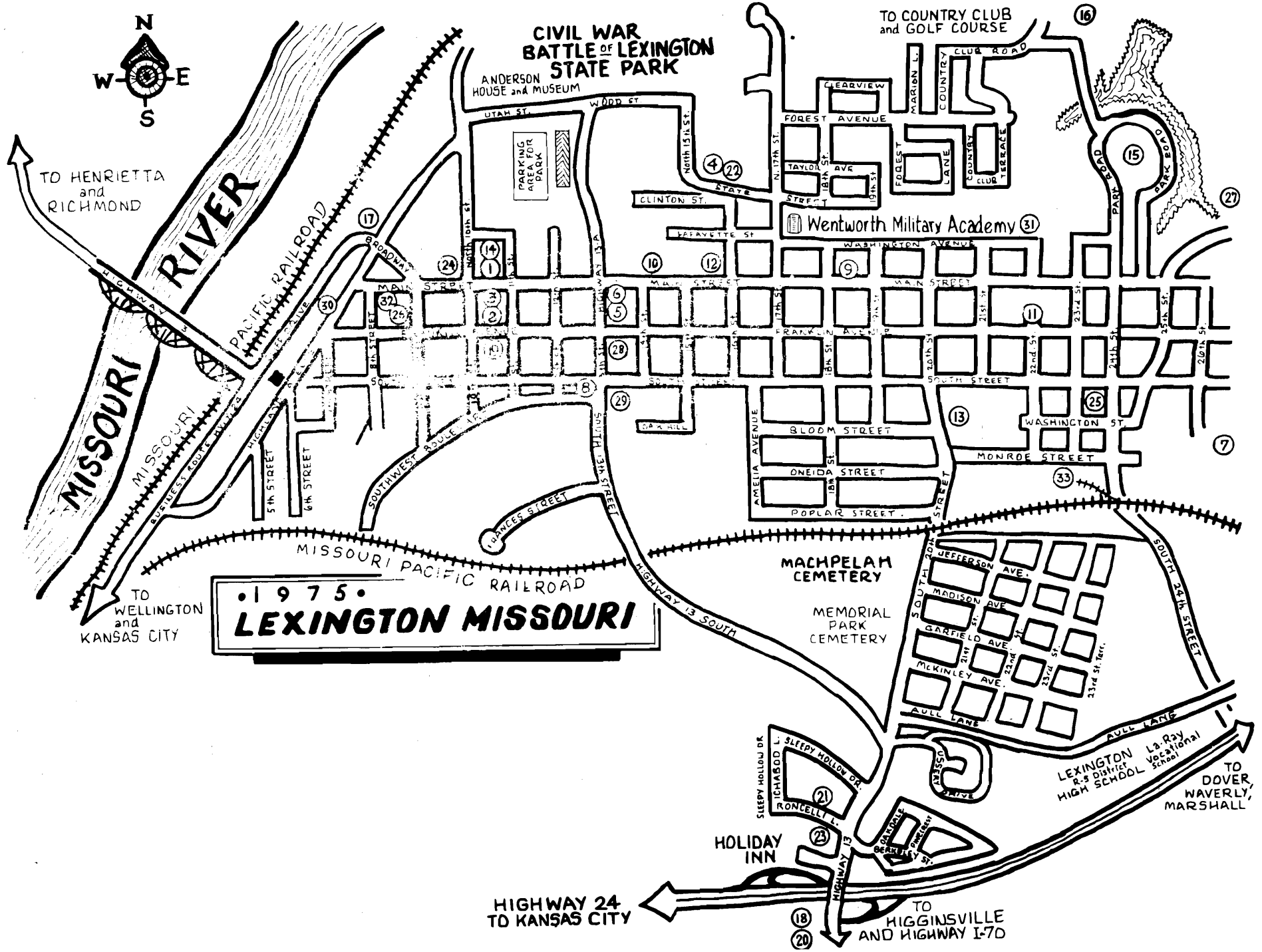
42. Further Description of Important Features <b>Unusually wide window openings divided into three parts with mullions at quarter points provides a singular classic motif. Unique in this area. Front porch is excellent Greek revival work. Wide board floors are maple or walnut. Frame kitchen, bath &amp; dining room were added to the rear early in the 20th century.</b>	
---	---

43. History and Significance **Structure has housed families prominent in local and regional affairs. Gruber gained some notoriety in his adoption of and legacy to a girl survivor of the "Saluda" disaster. Mrs. Hopkins' brother, Dr. Hyde, was indicted in the murder of Kansas City's well known Col. Swope.**

44. Description of Environment and Outbuildings  
**Urban. 3 Room brick house (poor condition) on property originally slave quarters.**

45. Sources of Information <b>Abstract; copy, 2nd trial of Dr. Hyde; library newspaper files.</b>	46. Prepared by <b>Suzanne Crates</b>
	47. Organization <b>Historic Lexington Foundation</b>
	48. Date <b>4-25-79</b>
	49. Revision Date(s)

1. No  
2. County  
4. Present Name(s)  
5. Other Name(s)



**CIVIL WAR BATTLE OF LEXINGTON STATE PARK**

ANDERSON HOUSE and MUSEUM

TO COUNTRY CLUB and GOLF COURSE

TO HENRIETTA and RICHMOND

**MISSOURI RIVER**

• 1975 •  
**LEXINGTON MISSOURI**

TO WELLINGTON and KANSAS CITY

HIGHWAY 24 TO KANSAS CITY

TO HIGGINSVILLE AND HIGHWAY I-70

TO DOVER, WAVERLY, MARSHALL

HOLIDAY INN

LEXINGTON LaRay Vocational School  
High School

MACHELAK CEMETERY

MEMORIAL PARK CEMETERY

Wentworth Military Academy

PARKING AREA FOR PARK

PACIFIC RAILROAD

MISSOURI PACIFIC RAILROAD

HIGHWAY 13 SOUTH

SLEEPY HOLLOW DR.  
RONCELLI L.

AULL LANE

JEFFERSON AVE.  
MADISON AVE.  
GARFIELD AVE.  
MCKINLEY AVE.

CLEARVIEW  
FOREST AVENUE  
TAYLOR AVE  
NORTH ST.  
FOREST LANE  
COUNTRY CLUB TERRACE

CLINTON ST.

WASHINGTON AVENUE

MAIN STREET

PARKIN AVE.

SOUTH STREET

BLOOM STREET

ONEIDA STREET

POPLAR STREET

WASHINGTON ST.

MONROE STREET

23rd St. Terr.

SOUTH 24th STREET

AULL LANE

LEXINGTON LaRay Vocational School

High School

TO DOVER, WAVERLY, MARSHALL

4

22

10

12

6

5

28

29

13

25

33

7

15

16

17

18

20

21

23

24

26

27

31

32

34

35

36

37

38

39

40

41

42

43

44

45

46

47

48

49

50

51

52

53

54

55

56

57

58

59

60

61

62

63

64

65

66

67

68

69

70

71

72

73

74

75

76

77

78

79

80

81

82

83

84

85

86

87

88

89

90

91

92

93

94

95

96

97

98

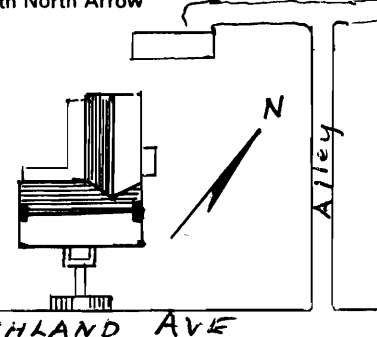

99

100





Office of Historic Preservation, P.O. Box 176, Jefferson City, Missouri 65101  
**HISTORIC INVENTORY**

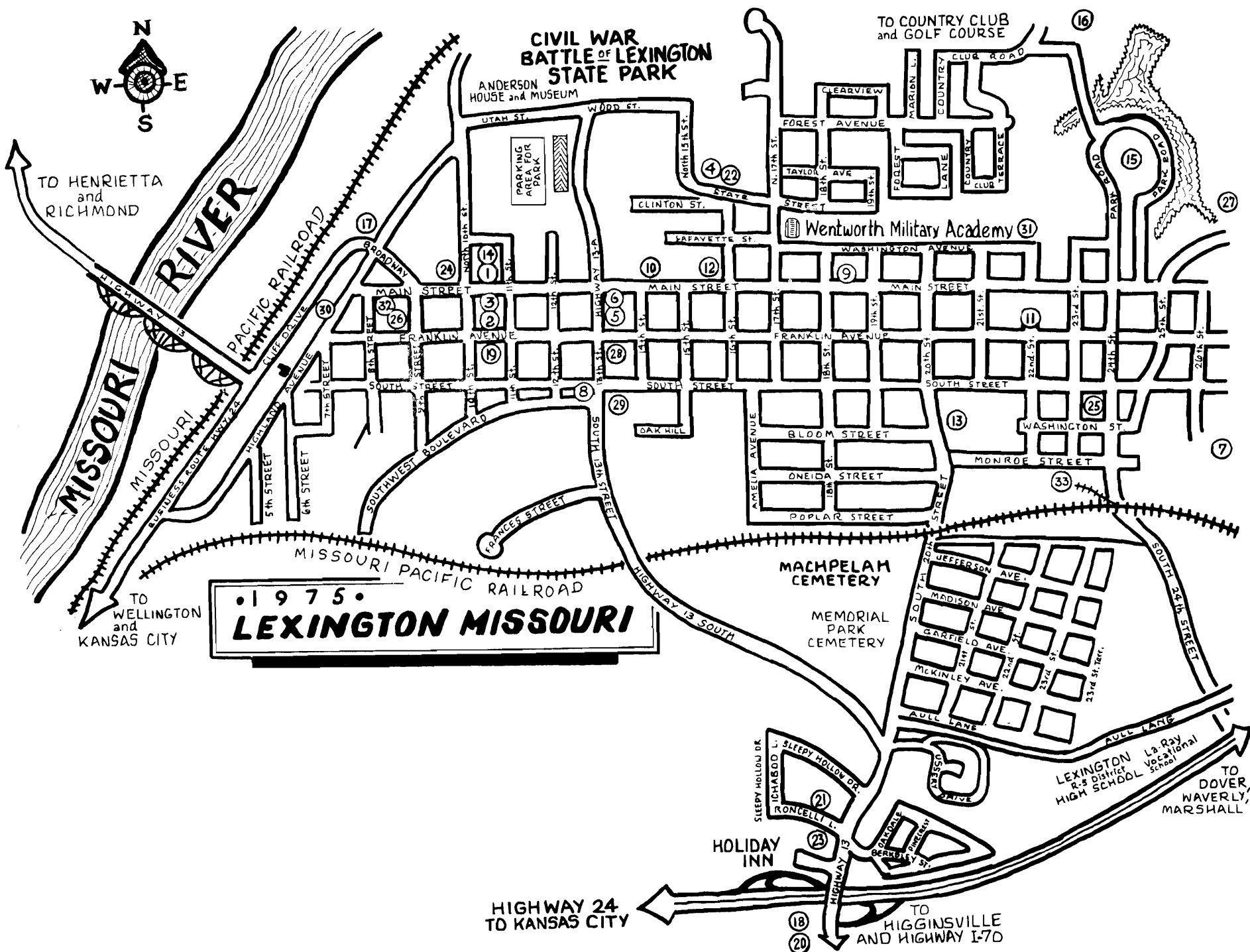
<p>1. No <span style="float: right; font-size: 1.5em;">532</span></p> <p>2. County Lafayette</p> <p>3. Location of Negatives</p>	<p>4. Present Name(s) Skelton House</p> <p>5. Other Name(s) Chadwick House, McCausland House, Davis House</p>	1. No
<p>6. Specific Location 712 Highland Ave.</p>	<p>16 Thematic Category</p>	<p>26. No of Stories 2</p>
<p>7. City or Town If Rural, Township &amp; Vicinity Lexington, MO</p>	<p>17 Date(s) or Period 1850</p>	<p>29. Basement? Partial Yes <input type="checkbox"/> No <input type="checkbox"/></p>
<p>8. Site Plan with North Arrow</p> 	<p>18 Style or Design Greek Revival</p>	<p>30. Foundation Material Stone</p>
<p>9. Coordinates UTM Lat Long</p>	<p>19 Architect or Engineer Unknown</p>	<p>31. Wall Construction Brick</p>
<p>10. Site ( ) Structure ( ) Building (x) Object ( )</p>	<p>20 Contractor or Builder Chadwick</p>	<p>32. Roof Type &amp; Material Med. gable - shingle</p>
<p>11. On National Registered Yes ( ) No (x)</p>	<p>21. Original Use, if apparent Residence</p>	<p>33. No. of Bays Front 5 Side 4</p>
<p>12. Is II Eligible? Yes (x) No ( )</p>	<p>22 Present Use Residence</p>	<p>34. Wall Treatment Brick - bond</p>
<p>13. Part of Estab Hist Dist? Yes ( ) No (x)</p>	<p>23 Ownership Public <input type="checkbox"/> Private <input checked="" type="checkbox"/></p>	<p>35. Plan Shape "L"</p>
<p>14. District Potent'l? Yes (x) No ( )</p>	<p>24 Owner's Name &amp; Address, if known Rep. Ike Skelton 712 Highland Ave., Lexington, MO</p>	<p>36. Changes (Explain in #42) Addition <input type="checkbox"/> Altered <input type="checkbox"/> Moved <input type="checkbox"/></p>
<p>15. Name of Established District</p>	<p>25. Open to Public? Yes <input type="checkbox"/> No <input checked="" type="checkbox"/></p>	<p>37. Condition Interior excellent Exterior excellent</p>
<p>16. Local Contact Person or Organization Ike Skelton, owner</p>	<p>27. Other Surveys in Which Included Mo. Historic Sites</p>	<p>38. Preservation Underway? Yes <input type="checkbox"/> No <input checked="" type="checkbox"/></p>
<p>17. Other Surveys in Which Included</p>	<p>28. Endangered? By What? Yes <input type="checkbox"/> No <input checked="" type="checkbox"/></p>	<p>39. Visible from Public Road? Yes <input checked="" type="checkbox"/> No <input type="checkbox"/></p>
<p>18. Distance from and Frontage on Road 50' 200'</p>	<p>40. Further Description of Important Features One story entrance portico with Ionic columns capped by intricately designed iron railing. One story side porch and two story gallery inside all in rear. Two curved walnut staircases. Twenty foot square front rooms, two on each floor with wide board floors.</p>	<p>41. Other Name(s)</p> 
<p>19. History and Significance Built by Chadwick, house was acquired by William McCausland in 1885. McCausland was a Confederate veteran and a successful dry goods and hemp commission merchant in Lexington. Acquired and upgraded in 1970's by Ike Skelton, then a State Senator and later U. S. Representative, 4th District, Missouri</p>	<p>42. Description of Environment and Outbuildings Located on street of stately residences overlooking the river. Slave cabin and carriage house to rear on river side.</p>	<p>46. Prepared by J. M. Sellers, Jr.</p>
<p>20. Sources of Information Missouri Historic Sites catalog. Personal knowledge of preparer.</p>	<p>47. Organization Lexington Foundation</p>	<p>48. Date May '79</p>
<p>21. Revision Date(s)</p>	<p>49. Revision Date(s)</p>	<p>2. County</p>

1. No

2. County

4. Present Name(s)

5. Other Name(s)



TO HENRIETTA  
and  
RICHMOND

TO WELLINGTON  
and  
KANSAS CITY

• 1975 •  
**LEXINGTON MISSOURI**

HIGHWAY 24  
TO KANSAS CITY

TO  
HIGGINSVILLE  
AND HIGHWAY I-70

TO COUNTRY CLUB  
and GOLF COURSE

TO DOVER,  
WAVERLY,  
MARSHALL

**CIVIL WAR  
BATTLE OF LEXINGTON  
STATE PARK**

ANDERSON  
HOUSE and MUSEUM

**MACHELAM  
CEMETERY**

MEMORIAL  
PARK  
CEMETERY

Wentworth Military Academy

LEXINGTON  
R-3 District  
Vocational  
HIGH SCHOOL

OVER  
PARK

**MISSOURI RIVER**

PACIFIC RAILROAD

MISSOURI PACIFIC RAILROAD

HIGHWAY 13  
SOUTH

SOUTH 24th STREET

AULL LANE

HOLIDAY INN

18  
20

AMELIA AVENUE

ONEIDA STREET

POPLAR STREET

WASHINGTON ST

MONROE STREET

22nd St.

23rd St.

24th St.

25th St.

26th St.

17th St.

18th St.

19th St.

20th St.

21st St.

FOREST AVENUE

TAYLOR ST

18th St

19th St

20th St

CLEARVIEW

MARION L.

COUNTRY CLUB ROAD

FOREST AVENUE

FOREST AVENUE

FOREST AVENUE

FOREST AVENUE

FOREST AVENUE

TAYLOR ST

18th St

19th St

20th St

21st St

CLINTON ST.

SAFAYETTE ST.

WASHINGTON AVENUE

WASHINGTON AVENUE

WASHINGTON AVENUE

CLINTON ST.

SAFAYETTE ST.

WASHINGTON AVENUE

WASHINGTON AVENUE

WASHINGTON AVENUE

CLINTON ST.

SAFAYETTE ST.

WASHINGTON AVENUE

WASHINGTON AVENUE

WASHINGTON AVENUE

CLINTON ST.

SAFAYETTE ST.

WASHINGTON AVENUE

WASHINGTON AVENUE

WASHINGTON AVENUE

CLINTON ST.

SAFAYETTE ST.

WASHINGTON AVENUE

WASHINGTON AVENUE

WASHINGTON AVENUE

CLINTON ST.

SAFAYETTE ST.

WASHINGTON AVENUE

WASHINGTON AVENUE

WASHINGTON AVENUE

CLINTON ST.

SAFAYETTE ST.

WASHINGTON AVENUE

WASHINGTON AVENUE

WASHINGTON AVENUE

CLINTON ST.

SAFAYETTE ST.

WASHINGTON AVENUE

WASHINGTON AVENUE

WASHINGTON AVENUE

CLINTON ST.

SAFAYETTE ST.

WASHINGTON AVENUE

WASHINGTON AVENUE

WASHINGTON AVENUE

CLINTON ST.

SAFAYETTE ST.

WASHINGTON AVENUE

WASHINGTON AVENUE

WASHINGTON AVENUE

CLINTON ST.

SAFAYETTE ST.

WASHINGTON AVENUE

WASHINGTON AVENUE

WASHINGTON AVENUE

CLINTON ST.

SAFAYETTE ST.

WASHINGTON AVENUE

WASHINGTON AVENUE

WASHINGTON AVENUE

CLINTON ST.

SAFAYETTE ST.

WASHINGTON AVENUE

WASHINGTON AVENUE

WASHINGTON AVENUE

CLINTON ST.

SAFAYETTE ST.

WASHINGTON AVENUE

WASHINGTON AVENUE

WASHINGTON AVENUE

CLINTON ST.

SAFAYETTE ST.

WASHINGTON AVENUE

WASHINGTON AVENUE

WASHINGTON AVENUE

CLINTON ST.

SAFAYETTE ST.

WASHINGTON AVENUE

WASHINGTON AVENUE

WASHINGTON AVENUE

CLINTON ST.

SAFAYETTE ST.

WASHINGTON AVENUE

WASHINGTON AVENUE

WASHINGTON AVENUE

CLINTON ST.

SAFAYETTE ST.

WASHINGTON AVENUE

WASHINGTON AVENUE

WASHINGTON AVENUE

CLINTON ST.

SAFAYETTE ST.

WASHINGTON AVENUE

WASHINGTON AVENUE

WASHINGTON AVENUE

CLINTON ST.

SAFAYETTE ST.

WASHINGTON AVENUE

WASHINGTON AVENUE

WASHINGTON AVENUE

CLINTON ST.

SAFAYETTE ST.

WASHINGTON AVENUE

WASHINGTON AVENUE

WASHINGTON AVENUE

CLINTON ST.

SAFAYETTE ST.

WASHINGTON AVENUE

WASHINGTON AVENUE

WASHINGTON AVENUE

CLINTON ST.

SAFAYETTE ST.

WASHINGTON AVENUE

WASHINGTON AVENUE

WASHINGTON AVENUE

CLINTON ST.

SAFAYETTE ST.

WASHINGTON AVENUE

WASHINGTON AVENUE

WASHINGTON AVENUE

CLINTON ST.

SAFAYETTE ST.

WASHINGTON AVENUE

WASHINGTON AVENUE

WASHINGTON AVENUE

CLINTON ST.

SAFAYETTE ST.

WASHINGTON AVENUE

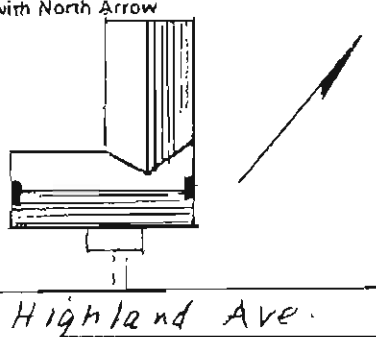
WASHINGTON AVENUE


WASHINGTON AVENUE



Office of Historic Preservation, P.O. Box 176, Jefferson City, Missouri 65101  
**HISTORIC INVENTORY**

1. No <b>523</b>	4. Present Name(s) <b>Holly Leiter</b>
2. County <b>Lafayette</b>	5. Other Name(s) <b>Elizabeth Aull Seminary - Sellers - Cagley, Trincubb</b>
3. Location of Negatives	

6. Specific Location <b>766 Highland</b>	16 Thematic Category	28. No of Stories <b>two</b>
	17 Date(s) or Period <b>ca 1850</b>	29. Basement? Yes <input checked="" type="checkbox"/> No <input type="checkbox"/>
7. City or Town If Rural, Township & Vicinity <b>Lexington</b>	18 Style of Design <b>Greek Revival</b>	30 Foundation Material <b>Stone</b>
8. Site Plan with North Arrow 	19 Architect or Engineer	31. Wall Construction <b>Brick</b>
	20. Contractor or Builder <b>Aull Family</b>	32. Roof Type & Material <b>Gable asbestos shingle</b>
9. Coordinates UTM Lat Long:	21 Original Use, if apparent <b>Residence</b>	33. No of Bays Front <b>5</b> Side <b>6</b>
10. Site ( ) Building <input checked="" type="checkbox"/> Structure ( ) Object ( )	22 Present Use <b>Apartment</b>	34. Wall Treatment <b>Common Bond</b>
	23 Ownership Public <input type="checkbox"/> Private <input checked="" type="checkbox"/>	35. Plan Shape <b>Ell</b>
11. On National Registered Yes ( ) No <input checked="" type="checkbox"/>	24 Owner's Name & Address, if known <b>Holly Leiter 766 Highland, Lexington</b>	36 Changes (Explain in #42) Addition <input type="checkbox"/> Altered <input checked="" type="checkbox"/> Moved <input type="checkbox"/>
12 Is It Eligible? Yes <input checked="" type="checkbox"/> No ( )	25 Open to Public? Yes <input type="checkbox"/> No <input checked="" type="checkbox"/>	37 Condition Interior <b>Good</b> Exterior <b>Good</b>
13. Part of Estab Hist Dist? Yes ( ) No <input checked="" type="checkbox"/>	26 Local Contact Person or Organization <b>Florence Leiter</b>	38. Preservation Underway? Yes <input type="checkbox"/> No <input checked="" type="checkbox"/>
14 District Potential? Yes <input checked="" type="checkbox"/> No ( )	27 Other Surveys in Which Included <b>Missouri Historic Site Catalog Historic Site Marker</b>	39 Endangered? By What? Yes <input type="checkbox"/> No <input checked="" type="checkbox"/>
15. Name of Established District		40 Visible from Public Road? Yes <input checked="" type="checkbox"/> No <input type="checkbox"/>
		41. Distance from and Frontage on Road <b>50 ft. 150 ft.</b>

42; Further Description of Important Features <p>Originally two story brick building. Later to three stories by addition of mansard roof extending southwesterly to include other building - home of Elizabeth Aull - now returned to original appearance. Overlooks Missouri River. Bracketed cornice and porch not original.</p>	
---	---

43. History and Significance <p>Female Seminary 1859 to 1900. Will by Elizabeth Aull leaving funds to "do something for education of the young women of the state for she had observed that the provision for their education was meager and insufficient" Administration Building with additional buildings westerly.</p>
---

44. Description of Environment and Outbuildings <p>Lots 5 - 6 - 7 - 8 and part Lots 4 and 9. Block 61 First Addition. On lot 150'x 200' on bluff of Missouri River, brick - painted white - garage - 3 car. Wood pedestals on back porch deteriorated and replaced with wrought iron railing in 1976. Two wells and cistern on log.</p>
--

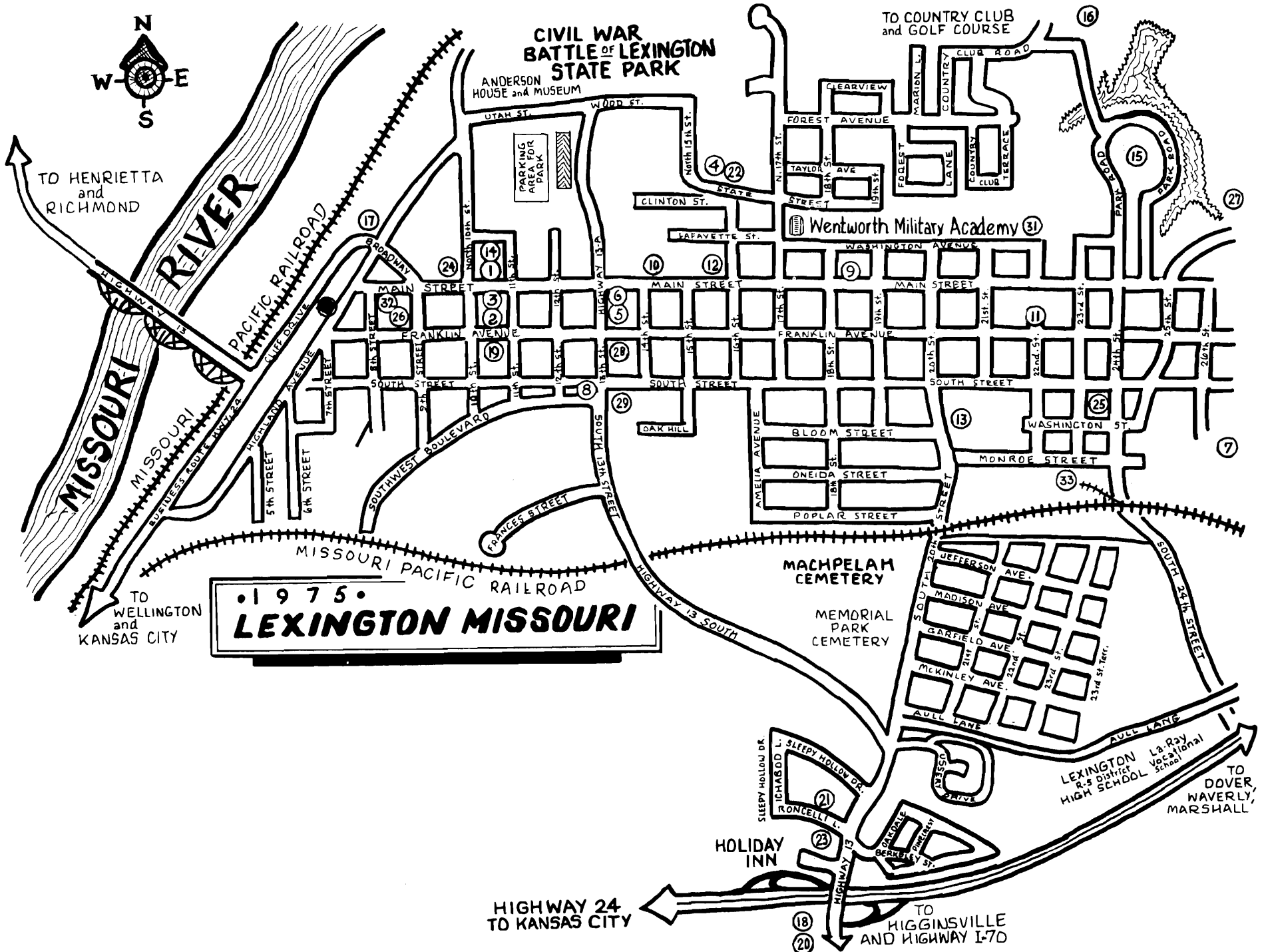
45. Sources of Information <p>Book H #1 page 48 - Abstract Lexington Historical Pamphlet pp 89 - 94. 1963.</p>	46. Prepared by <b>F. Leiter</b>
	47. Organization <b>H L F</b>
	48. Date <b>May 79</b>
	49. Revision Date(s)

1. No

2. County

4. Present Name(s)

5. Other Name(s)



CIVIL WAR  
BATTLE OF LEXINGTON  
STATE PARK

ANDERSON  
HOUSE and MUSEUM

TO COUNTRY CLUB  
and GOLF COURSE

TO HENRIETTA  
and  
RICHMOND

MISSOURI  
RIVER

PACIFIC RAILROAD

1975.  
LEXINGTON MISSOURI

TO WELLINGTON  
and  
KANSAS CITY

MACHELAP  
CEMETERY

MEMORIAL  
PARK  
CEMETERY

LEXINGTON  
R-5 District  
HIGH SCHOOL

La Roy  
Vocational  
School

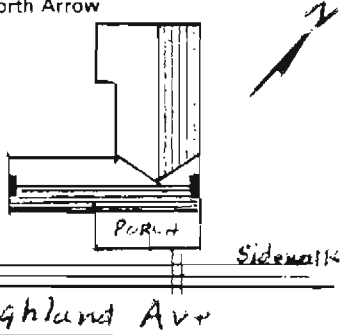
TO  
DOVER,  
WAVERLY,  
MARSHALL

HIGHWAY 24  
TO KANSAS CITY

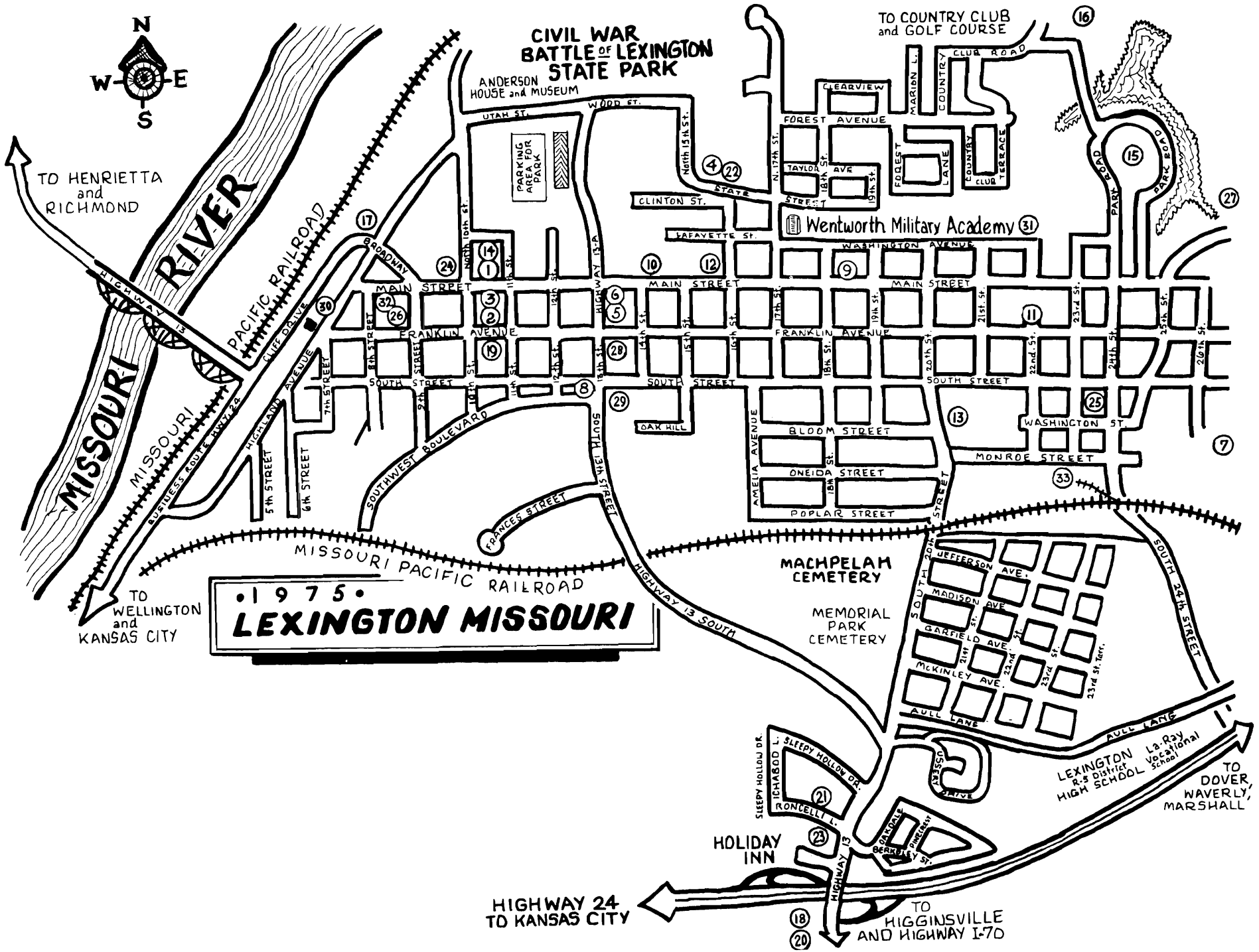
TO  
HIGGINSVILLE  
AND HIGHWAY I-70



Office of Historic Preservation, P.O. Box 176, Jefferson City, Missouri 65101  
**HISTORIC INVENTORY**

<p>1. No <span style="float:right">521</span></p> <p>2. County Lafayette</p> <p>3. Location of Negatives</p>	<p>4. Present Name(s) Helene Paxton</p> <p>5. Other Name(s) Hinesley</p>	1. No
<p>6. Specific Location 784 Highland</p> <p>7. City or Town if Rural, Township &amp; Vicinity Lexington</p> <p>8. Site Plan with North Arrow</p>  <p>9. Coordinates UTM Lat Long</p> <p>10. Site ( ) Structure ( ) Building <input checked="" type="checkbox"/> Object ( )</p> <p>11. On National Yes ( ) Registered No <input checked="" type="checkbox"/></p> <p>12. Is It Yes <input checked="" type="checkbox"/> Eligible? No <input type="checkbox"/></p> <p>13. Part of Estab Yes ( ) Hist Dist? No <input checked="" type="checkbox"/></p> <p>14. District Yes <input checked="" type="checkbox"/> Potent'l? No <input type="checkbox"/></p> <p>15. Name of Established District</p>	<p>16. Thematic Category</p> <p>17. Date(s) or Period CA 1840</p> <p>18. Style or Design Federal</p> <p>19. Architect or Engineer Hinesley</p> <p>20. Contractor or Builder Slave Labor</p> <p>21. Original Use, if apparent Residence</p> <p>22. Present Use Residence</p> <p>23. Ownership Public <input type="checkbox"/> Private <input checked="" type="checkbox"/></p> <p>24. Owner's Name &amp; Address, if known Helene Paxton 784 Highland, Lexington, MO</p> <p>25. Open to Public? Yes <input type="checkbox"/> No <input checked="" type="checkbox"/></p> <p>26. Local Contact Person or Organization Helene Paxton</p> <p>27. Other Surveys in Which Included</p>	2. County
	<p>28. No of Stories 2</p> <p>29. Basement? Yes <input checked="" type="checkbox"/> No <input type="checkbox"/></p> <p>30. Foundation Material Rock</p> <p>31. Wall Construction Brick</p> <p>32. Roof Type &amp; Material Gable Metal</p> <p>33. No. of Bays Front 3 Side 3</p> <p>34. Wall Treatment Common Bond</p> <p>35. Plan Shape U</p> <p>36. Changes (Explain in #42) Addition <input type="checkbox"/> Altered <input checked="" type="checkbox"/> Moved <input type="checkbox"/></p> <p>37. Condition Interior Good Exterior Good</p> <p>38. Preservation Underway? Yes <input checked="" type="checkbox"/> No <input type="checkbox"/></p> <p>39. Endangered? By What? Yes <input type="checkbox"/> No <input checked="" type="checkbox"/></p> <p>40. Visible from Public Road? Yes <input checked="" type="checkbox"/> No <input type="checkbox"/></p> <p>41. Distance from and Frontage on Road</p>	4. Present Name(s)
<p>42; Further Description of Important Features Attached slave quarters and carriage house. Bricks were made on site. Front porch a later addition</p>		5. Other Name(s)
<p>43. History and Significance Original owner manufactured cigars - Factory #55 Dist. of Mo. Also Candy factory</p>		
<p>44. Description of Environment and Outbuildings Urban, overlooks Missouri River</p>		
<p>45. Sources of Information</p>		<p>46. Prepared by Helene Paxton</p> <p>47. Organization LHF</p> <p>48. Date 12-14-78   49. Revision Date(s)</p>





CIVIL WAR  
BATTLE OF LEXINGTON  
STATE PARK

ANDERSON  
HOUSE and MUSEUM

TO COUNTRY CLUB  
and GOLF COURSE

TO HENRIETTA  
and  
RICHMOND

MISSOURI RIVER

• 1975 •  
**LEXINGTON MISSOURI**

TO WELLINGTON  
and  
KANSAS CITY

MACHELAM  
CEMETERY

MEMORIAL  
PARK  
CEMETERY

LEXINGTON  
R-3 District  
HIGH SCHOOL

La Ray  
Vocational  
School

TO  
DOVER,  
WAVERLY,  
MARSHALL

HIGHWAY 24  
TO KANSAS CITY

TO  
HIGGINSVILLE  
AND HIGHWAY I-70



Office of Historic Preservation, P.O. Box 176, Jefferson City, Missouri 65101  
**HISTORIC INVENTORY**

1. No <p style="text-align: center; font-size: 1.5em;">518</p>	4. Present Name(s) <p style="text-align: center; font-size: 1.2em;">Bobby J. Smith</p>
2. County Lafayette	5. Other Name(s) Howard Carter - Colvin - Gillen House
3. Location of Negatives	

6. Specific Location  
802 Highland

7. City or Town If Rural, Township & Vicinity  
Lexington, Mo.

8. Site Plan with North Arrow

9: Coordinates UTM  
Lat  
Long

10. Site ( ) Building  Structure ( ) Object ( )

11. On National Registered Yes ( ) No <input checked="" type="checkbox"/>	12. Is It Eligible? Yes <input checked="" type="checkbox"/> No ( )
13. Part of Estab Hist Dist? Yes ( ) No <input checked="" type="checkbox"/>	14. District Potential? Yes <input checked="" type="checkbox"/> No ( )

15. Name of Established District

16. Thematic Category

17. Date(s) or Period  
1840

18. Style or Design  
Greek Revival

19. Architect or Engineer  
Unknown

20. Contractor or Builder  
Unknown

21. Original Use, if apparent  
Residence

22. Present Use  
Apartment

23. Ownership Public  Private

24. Owner's Name & Address, if known  
Bobby Smith  
802 Highland  
Lexington, Mo.

25. Open to Public? Yes  No

26. Local Contact Person or Organization

27. Other Surveys in Which Included

28. No of Stories two

29. Basement? Yes  No

30. Foundation Material  
Brick

31. Wall Construction  
Brick

32. Roof Type & Material Gable  
Asphalt shingles

33. No. of Bays  
Front 5 Side 3

34. Wall Treatment  
Common Bond

35. Plan Shape L Shape

36. Changes (Explain in #42) Addition  Altered  Moved

37. Condition Interior good Exterior good


38. Preservation Underway? Yes  No

39. Endangered? By What? Yes  No

40. Visible from Public Road? Yes  No

41. Distance from and Frontage on Road 20 ft.  
50 ft.

42; Further Description of Important Features  
 First floor windows feature pedimented lintels. Late Victorian front porch replaces original thus destroying a principal Greek Revival feature. Sash are recent.



43. History and Significance  
 This structure is important to the abience and historic character of Highland Avenue.

44. Description of Environment and Outbuildings  
 Urban

45. Sources of Information  
 Visit to site


46. Prepared by  
 Florence Leiter

47. Organization  
 Historic Lexington Foundation

48. Date  
 4-25-79

49. Revision Date(s)

1. No  
2. County  
4. Present Name(s)  
5. Other Name(s)



# CIVIL WAR BATTLE OF LEXINGTON STATE PARK

ANDERSON HOUSE and MUSEUM

TO COUNTRY CLUB and GOLF COURSE

TO HENRIETTA and RICHMOND

# MISSOURI RIVER

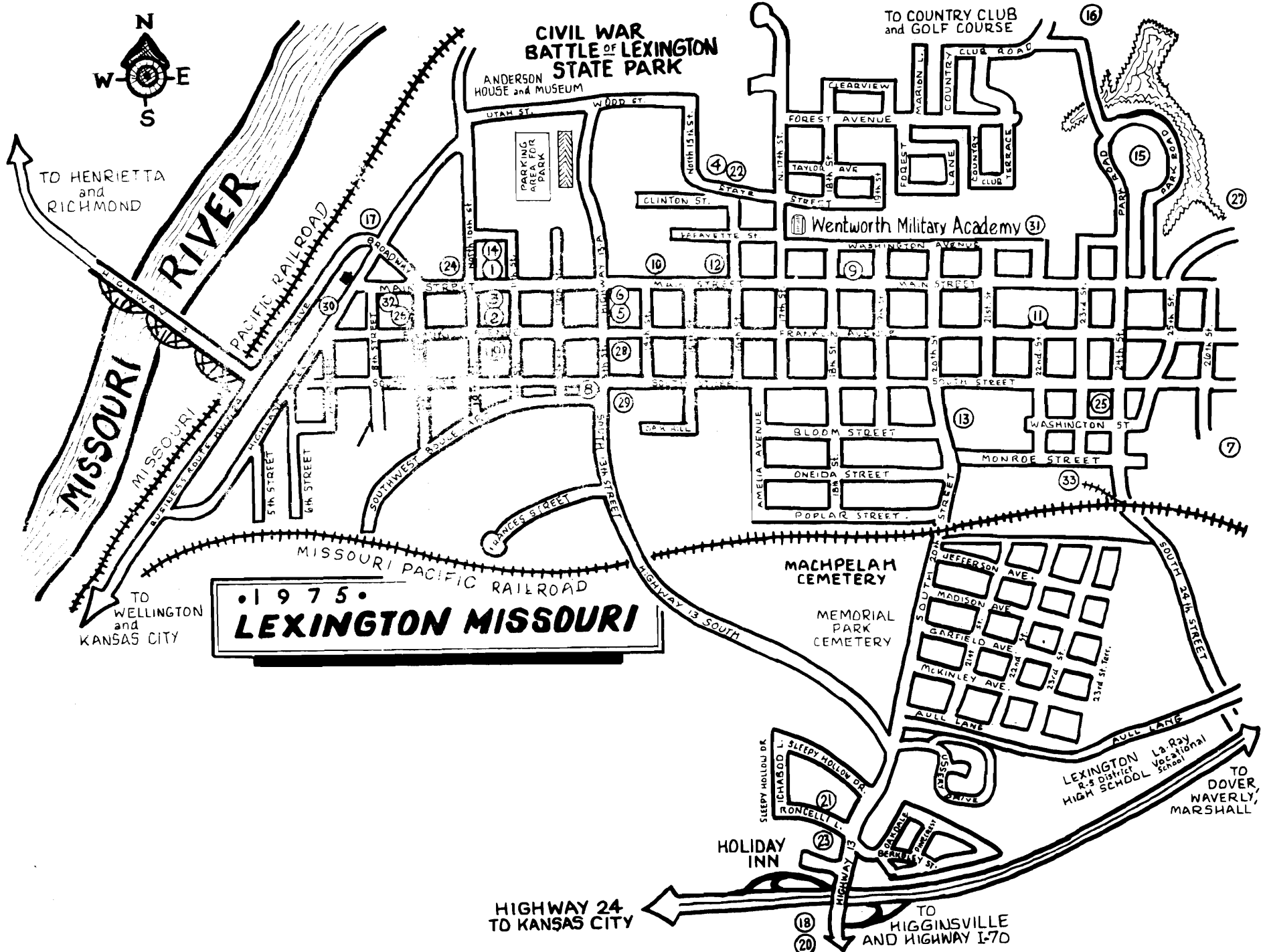
## • 1975 • LEXINGTON MISSOURI

TO WELLINGTON and KANSAS CITY

HIGHWAY 24 TO KANSAS CITY


TO HIGGINSVILLE AND HIGHWAY I-70

TO DOVER, WAVERLY, MARSHALL





Office of Historic Preservation, P.O. Box 176, Jefferson City, Missouri 65101  
**HISTORIC INVENTORY**

1. No <p style="text-align: center; font-size: 1.5em;">509</p>	4. Present Name(s) <p style="text-align: center;">HOUX-MAIB HOUSE</p>	1. No
2. County <p style="text-align: center;">LAFAYETTE</p>	5. Other Name(s) <p style="text-align: center;">ARNOLD HOUSE</p>	
3. Location of Negatives		
6. Specific Location 908 Highland Ave. Lots 7, 8, 9, 10 Block 65	16 Thematic Category	28. No. of Stories <u>2</u>
7. City or Town If Rural, Township & Vicinity Lexington	17 Date(s) or Period Built 1848	29. Basement? Yes <input checked="" type="checkbox"/> No <input type="checkbox"/> part
8. Site Plan with North Arrow 	18 Style or Design <p style="text-align: center;">Federal</p>	30. Foundation Material brick, made on place
9. Coordinates UTM Lat Long	19 Architect or Engineer Unknown	31. Wall Construction brick, inner walls too
10. Site ( ) Structure ( ) Building <input checked="" type="checkbox"/> Object ( )	20 Contractor or Builder Arnold	32. Roof Type & Material Gable - Comp Shingle
11. On National Yes ( ) Registered No <input checked="" type="checkbox"/>	21 Original Use, if apparent Single house dwelling	33. No. of Bays Front <u>3</u> Side
12 Is It Eligible? Yes <input type="checkbox"/> No <input type="checkbox"/>	22 Present Use Single house dwelling	34. Wall Treatment Common bond, white painted
13. Part of Estab Yes ( ) Hist Dist? No ( )	23 Ownership Public <input type="checkbox"/> Private <input checked="" type="checkbox"/>	35. Plan Shape
14 District Yes <input type="checkbox"/> Potential? No <input type="checkbox"/>	24 Owner's Name & Address, if known Harold Maib, Betty Houx Lexington, MO	36 Changes Addition <input checked="" type="checkbox"/> (Explain in #42) Altered <input checked="" type="checkbox"/> Moved <input type="checkbox"/>
15. Name of Established District	25 Open to Public? Yes <input type="checkbox"/> No <input checked="" type="checkbox"/>	37 Condition Interior <u>GOOD</u> Exterior <u>GOOD</u>
42: Further Description of Important Features Only two owners - Arnold & Houx-Maib. Originally no windows on the sides of the house where fireplaces were. Fireplaces heated the house. Kitchen and sun porch added in back of original house.	26 Local Contact Person or Organization	38. Preservation Underway? Yes <input type="checkbox"/> No <input checked="" type="checkbox"/>
43. History and Significance Fireplace still in basement where slaves cooked. During Battle of Lexington, Miss Arnold stood on small front porch and waved Confederate flag. She later married Judge J. Q. McCausland.	27 Other Surveys in Which Included	39 Endangered? By What? Yes <input type="checkbox"/> No <input checked="" type="checkbox"/>
44. Description of Environment and Outbuildings Sits high on river bluff and overlooks view. Is just north of Pioneer Mother statue. Urban	40 Visible from Public Road? Yes <input checked="" type="checkbox"/> No <input type="checkbox"/>	41. Distance from and Frontage on Road 40 feet
45. Sources of Information	46. Prepared by R. E. Sellers	47. Organization Historic Lexington Foundation
	48. Date 5/10/79	49. Revision Date(s)

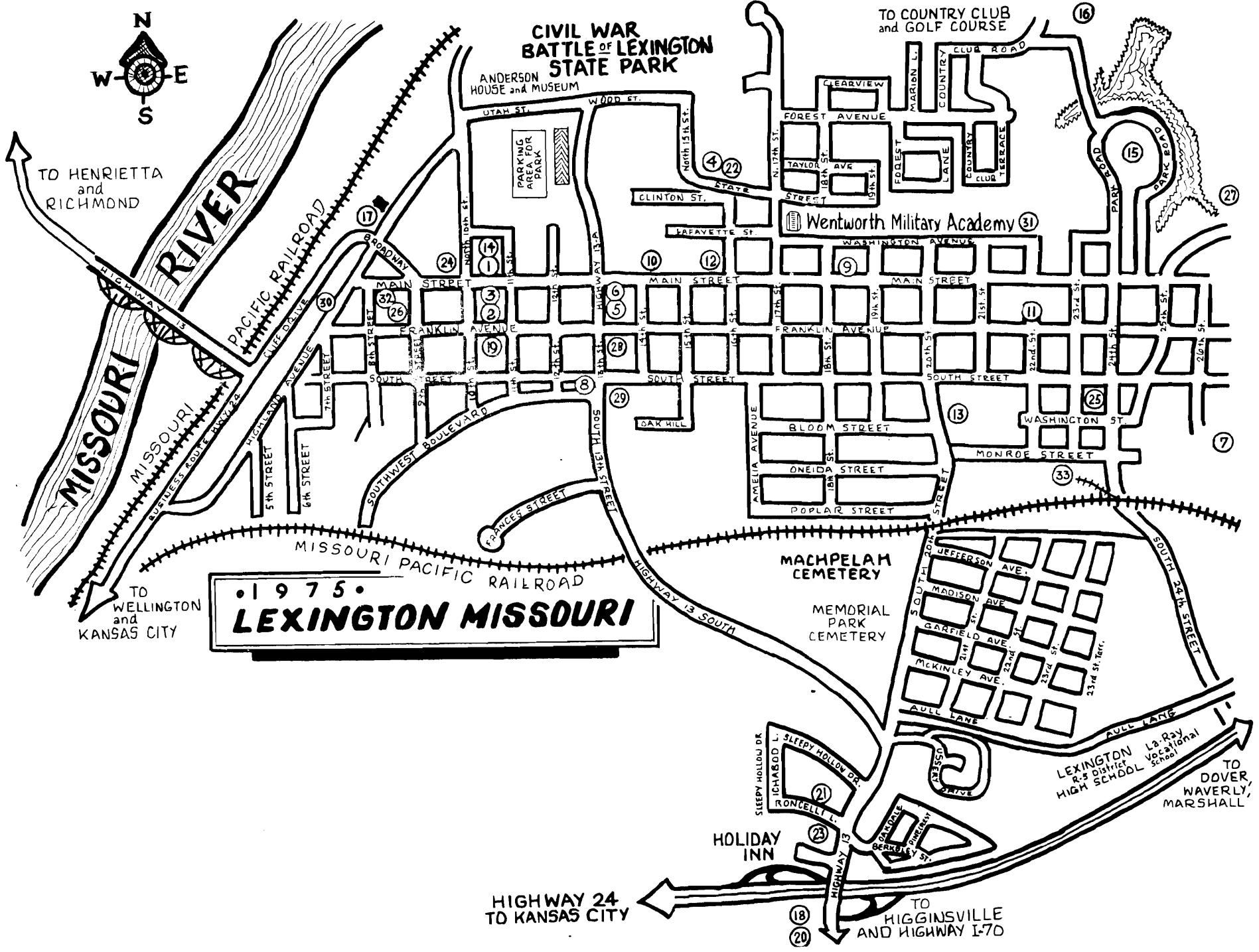


1. No

2. County

4. Present Name(s)

5. Other Name(s)



• 1975 •  
**LEXINGTON MISSOURI**

**CIVIL WAR  
BATTLE OF LEXINGTON  
STATE PARK**

**MACHELHAM  
CEMETERY**

**MEMORIAL  
PARK  
CEMETERY**

**HOLIDAY  
INN**

**LEXINGTON  
High School**

**HIGHWAY 24  
TO KANSAS CITY**

**TO HIGGINSVILLE  
AND HIGHWAY I-70**

**TO COUNTRY CLUB  
and GOLF COURSE**

**TO HENRIETTA  
and  
RICHMOND**

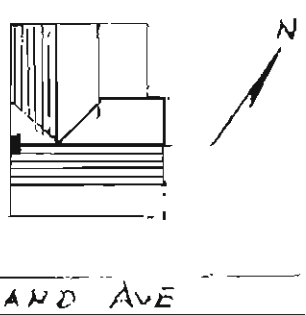

**TO WELLINGTON  
and  
KANSAS CITY**

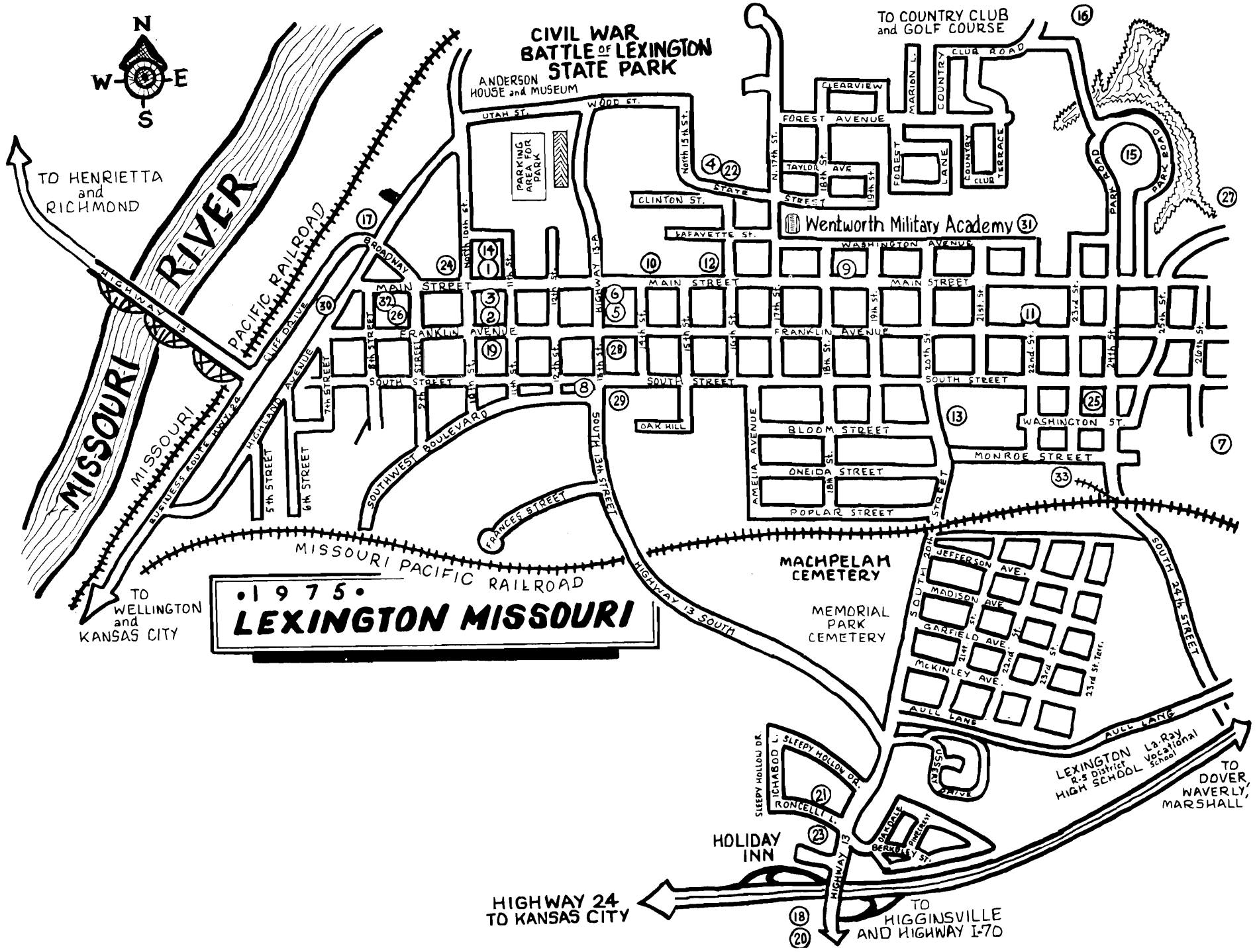
**TO  
DOVER,  
WAVERLY,  
MARSHALL**





Office of Historic Preservation, P.O. Box 176, Jefferson City, Missouri 65101  
**HISTORIC INVENTORY**

<p>1. No <u>506</u></p> <p>2. County <u>Lafayette</u></p> <p>3. Location of Negatives</p>	<p>4. Present Name(s) <u>Mautino residence</u></p> <p>5. Other Name(s)</p>	1. No
<p>6. Specific Location <u>928 Highland</u> <u>Block 64 Lots 13,14</u></p> <p>7. City or Town <u>If Rural, Township &amp; Vicinity</u></p> <p>8. Site Plan with North Arrow</p> <div style="text-align: center;">  </div> <p>9. Coordinates <u>UTM</u></p> <p>Lat</p> <p>Long:</p>	<p>16. Thematic Category</p> <p>17. Date(s) or Period <u>ca 1850's</u></p> <p>18. Style or Design <u>Federal/transitional</u></p> <p>19. Architect or Engineer <u>Unknown</u></p> <p>20. Contractor or Builder <u>Unknown</u></p> <p>21. Original Use, if apparent <u>Residence</u></p> <p>22. Present Use <u>Residence</u></p> <p>23. Ownership <span style="float:right">Public <input type="checkbox"/></span> <span style="float:right">Private <input checked="" type="checkbox"/></span></p> <p>24. Owner's Name &amp; Address, if known <u>Louis Mautino</u> <u>Country Club Road</u> <u>Lexington, Missouri</u></p> <p>25. Open to <span style="float:right">Yes <input type="checkbox"/></span> Public? <span style="float:right">No <input checked="" type="checkbox"/></span></p> <p>26. Local Contact Person or Organization</p> <p>27. Other Surveys in Which Included</p>	2. County
<p>10. Site ( ) <span style="float:right">Structure ( )</span> Building <input checked="" type="checkbox"/> <span style="float:right">Object ( )</span></p> <p>11. On National Yes ( ) Registered No <input checked="" type="checkbox"/></p> <p>12. Is It Yes ( ) Eligible? No <input type="checkbox"/></p> <p>13. Part of Estab Yes ( ) Hist Dist? No <input checked="" type="checkbox"/></p> <p>14. District Yes <input checked="" type="checkbox"/> Potential? No ( )</p> <p>15. Name of Established District</p>	<p>28. No of Stories <u>2 1/2</u></p> <p>29. Basement? <span style="float:right">Yes <input checked="" type="checkbox"/></span> <u>Partial</u> <span style="float:right">No <input type="checkbox"/></span></p> <p>30. Foundation Material <u>Brick</u></p> <p>31. Wall Construction <u>Brick</u></p> <p>32. Roof Type &amp; Material <u>Med gable-composition</u></p> <p>33. No. of Bays <u>Front 3 Side 1</u></p> <p>34. Wall Treatment <u>Brick-stretcher bond</u></p> <p>35. Plan Shape <u>Ell</u></p> <p>36. Changes <span style="float:right">Addition <input checked="" type="checkbox"/></span> (Explain <span style="float:right">Altered <input type="checkbox"/></span> in #42) <span style="float:right">Moved <input type="checkbox"/></span></p> <p>37. Condition <u>Interior Poor</u> <u>Exterior Good</u></p> <p>38. Preservation <span style="float:right">Yes <input type="checkbox"/></span> Underway? <span style="float:right">No <input checked="" type="checkbox"/></span></p> <p>39. Endangered? <span style="float:right">Yes <input checked="" type="checkbox"/></span> By What? <span style="float:right">No <input type="checkbox"/></span> <u>Neglect</u></p> <p>40. Visible from <span style="float:right">Yes <input checked="" type="checkbox"/></span> Public Road? <span style="float:right">No <input type="checkbox"/></span></p> <p>41. Distance from and <span style="float:right">30 Ft</span> Frontage on Road <u>150 Ft.</u></p>	4. Present Name(s)
<p>42. Further Description of Important Features <u>Non-symmetrical design of front and detailing of recessed entrance suggest federal styling. Segmental brick arch lintels of second floor windows plus height to width ratio of windows belong to work of following Victorian period. Later addition to rear. Front porch, neo-classic</u></p>	<div style="text-align: center;">  </div>	5. Other Name(s)
<p>43. History and Significance <u>At time of Civil War battle in Lexington, it is reported that furniture from Anderson was moved to this building for protection following the arrest of Colonel Anderson.</u></p>		
<p>44. Description of Environment and Outbuildings <u>Urban residential</u></p>		
<p>45. Sources of Information <u>Personal knowledge of preparer from early 1900's to present</u></p>	<p>46. Prepared by <u>R. E. Sellers</u></p> <p>47. Organization <u>Historic Lexington Foundation</u></p> <p>48. Date <u>5-17-79</u></p> <p>49. Revision Date(s)</p>	



**CIVIL WAR  
BATTLE OF LEXINGTON  
STATE PARK**

ANDERSON  
HOUSE and MUSEUM

TO COUNTRY CLUB  
and GOLF COURSE

TO HENRIETTA  
and  
RICHMOND

**MISSOURI RIVER**

PACIFIC RAILROAD

1975.  
**LEXINGTON MISSOURI**

TO WELLINGTON  
and  
KANSAS CITY

MISSOURI PACIFIC RAILROAD

MACHELAM  
CEMETERY

MEMORIAL  
PARK  
CEMETERY

LEXINGTON La-Ray  
R-5 District Vocational  
HIGH SCHOOL School

HIGHWAY 24  
TO KANSAS CITY

TO HIGGINSVILLE  
AND HIGHWAY I-70

TO DOVER,  
WAVERLY,  
MARSHALL

HOLIDAY  
INN

18  
20

Wentworth Military Academy 31

La-Ray Vocational School

HIGHWAY 24 TO KANSAS CITY

TO HIGGINSVILLE AND HIGHWAY I-70

TO DOVER, WAVERLY, MARSHALL

HOLIDAY INN

18  
20

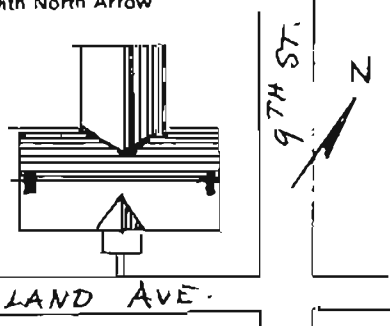
Wentworth Military Academy 31


La-Ray Vocational School



Office of Historic Preservation, P.O. Box 176, Jefferson City, Missouri 65101  
**HISTORIC INVENTORY**

1. No <u>504</u> 2. County <u>Lafayette</u> 3. Location of Negatives	4. Present Name(s) <p style="text-align: center;"><u>Laurens Lee Riley and Margaret Riley Frodin</u></p> 5. Other Name(s)	1. No	
6. Specific Location <u>930 Highland</u> <u>Lot 16, Block 65, in the first</u> <u>addition to Lexington as appears</u> <u>in Plat Book 1, page 2.</u> 7. City or Town (If Rural, Township & Vicinity) <u>Lexington, Missouri</u> 8. Site Plan with North Arrow	16. Thematic Category 17. Date(s) or Period <u>ca 1875</u> 18. Style or Design <u>Gothic Revival</u> 19. Architect or Engineer <u>Unknown</u> 20. Contractor or Builder <u>Unknown</u> 21. Original Use, if apparent <u>Dwelling</u> 22. Present Use <u>Dwelling</u> 23. Ownership Public <input type="checkbox"/> Private <input checked="" type="checkbox"/> 24. Owner's Name & Address, if known <u>Laurens Lee Riley &amp;</u> <u>Margaret Riley Frodin</u> <u>930 Highland Ave. - Lexington, Mo.</u> 25. Open to Public? Yes <input type="checkbox"/> No <input checked="" type="checkbox"/> 26. Local Contact Person or Organization 27. Other Surveys in Which Included	28. No of Stories <u>two split</u> 29. Basement? Yes <input type="checkbox"/> No <input checked="" type="checkbox"/> 30. Foundation Material <u>Brick</u> 31. Wall Construction <u>Brick and Frame</u> 32. Roof Type & Material <u>high</u> <u>gable - composition</u> 33. No. of Bays Front <u>3</u> Side <u>1</u> 34. Wall Treatment <u>Common Bond-Clapboard</u> 35. Plan Shape <u>T</u> 36. Changes (Explain in #42) Addition <input checked="" type="checkbox"/> Altered <input checked="" type="checkbox"/> Moved <input type="checkbox"/> 37. Condition Interior <u>Fair</u> Exterior <u>Excellent</u> 38. Preservation Underway? Yes <input checked="" type="checkbox"/> No <input type="checkbox"/> 39. Endangered? By What? Yes <input type="checkbox"/> No <input checked="" type="checkbox"/> 40. Visible from Public Road? Yes <input checked="" type="checkbox"/> No <input type="checkbox"/> 41. Distance from and Frontage on Road <u>20'</u> <u>50' frontage.</u>	2. County
9. Coordinates UTM Lat Long 10. Site ( ) Building <input checked="" type="checkbox"/> Structure ( ) Object ( ) 11. On National Registered Yes ( ) No <input checked="" type="checkbox"/> 12. Is Eligible? Yes <input type="checkbox"/> No <input type="checkbox"/> 13. Part of Estab. Hist Dist? Yes ( ) No <input checked="" type="checkbox"/> 14. District Potent'l? Yes <input type="checkbox"/> No <input type="checkbox"/> 15. Name of Established District	42: Further Description of Important Features <p><u>Segmental arch lintels for doors and windows ornamented with projecting brick drip course. Since 1971 considerable work done for living comfort and building preservation. Walnut staircase remains.</u></p>	4. Present Name(s) 5. Other Name(s)	
43. History and Significance <p><u>Has had numerous owners.</u></p>	44. Description of Environment and Outbuildings <p><u>Residential neighborhood. No remaining outbuildings.</u></p>	46. Prepared by 47. Organization <u>Historic Lexington Foundation</u> 48. Date <u>5-10-79</u> 49. Revision Date(s)	



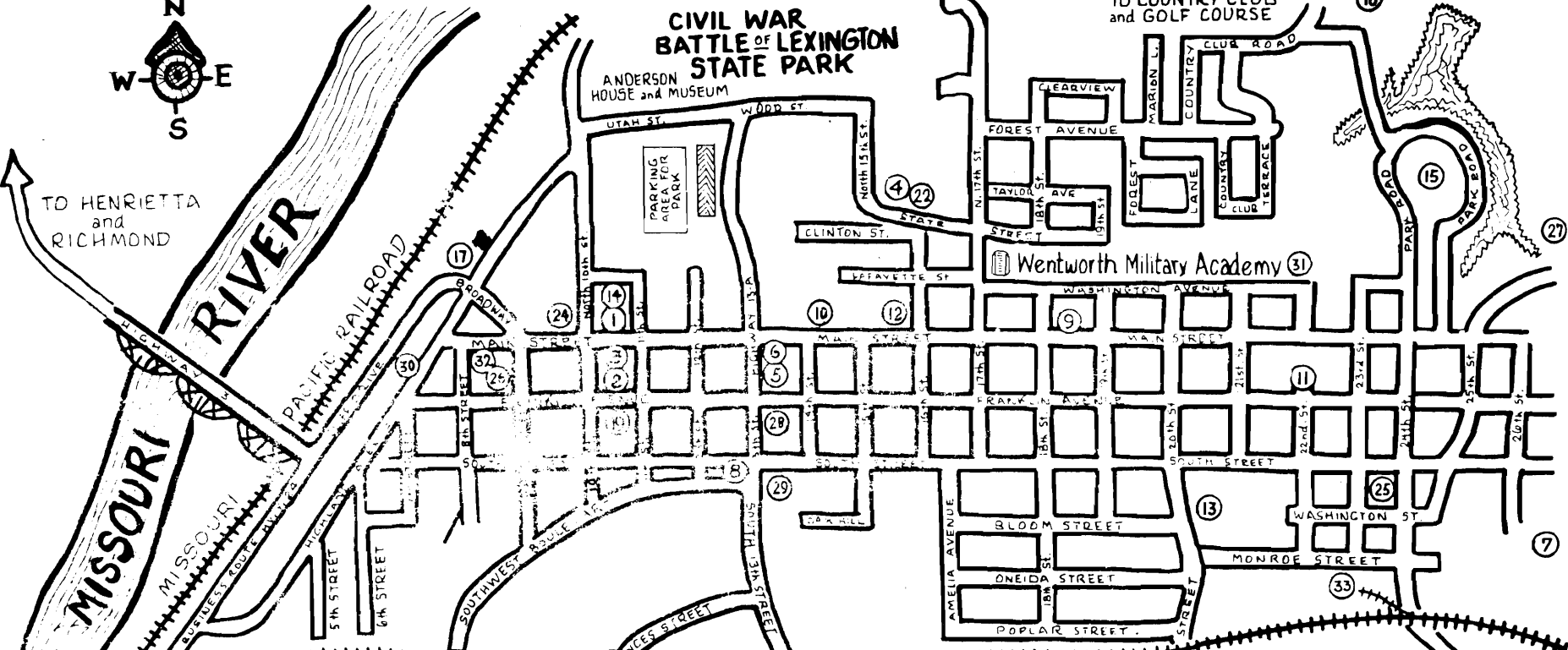


# CIVIL WAR BATTLE OF LEXINGTON STATE PARK

ANDERSON HOUSE and MUSEUM

TO COUNTRY CLUB and GOLF COURSE

TO HENRIETTA and RICHMOND



• 1975 •  
**LEXINGTON MISSOURI**

TO WELLINGTON and KANSAS CITY

MACHELAM CEMETERY

MEMORIAL PARK CEMETERY

LEXINGTON La Ray Vocational High School

TO DOVER, WAVERLY, MARSHALL

HIGHWAY 24 TO KANSAS CITY

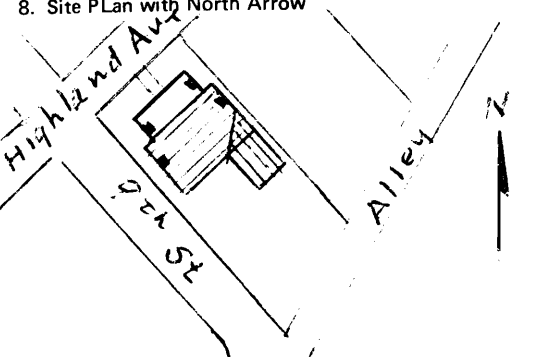
TO HIGGINSVILLE AND HIGHWAY I-70

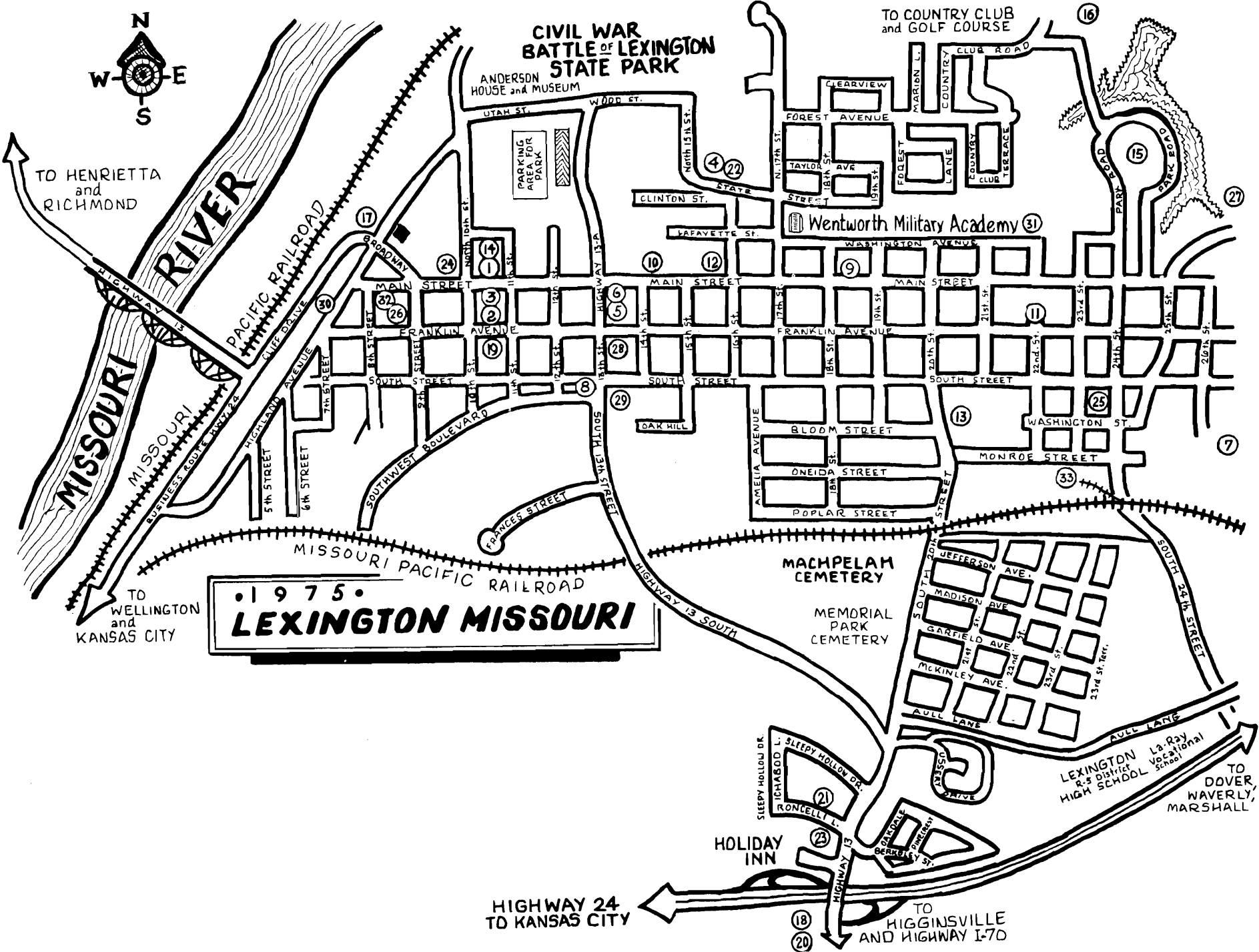
HOLIDAY INN





# Office of Historic Preservation, P.O. Box 176, Jefferson City, Missouri 65101 HISTORIC INVENTORY

1. No <b>489</b>	4. Present Name(s) <b>James M. and Elizabeth S. Sellers, Jr.</b>		1. No
2. County <b>Lafayette</b>	5. Other Name(s) <b>Wm. H. Russell, 1842; Susannah Reinhard, 1848; Martha Reinhard, 1862; Harry Blee, 1899; Mike Blee &amp; Nellie Golden, 1930; Mike Blee, 1934; see attachment</b>		
3. Location of Negatives			
6. Specific Location <b>1003 Highland Lot 6, Block 66, First Add'n Plat filed 1838</b>	16 Thematic Category	28. No of Stories <b>2</b>	2. County
7. City or Town If Rural, Township & Vicinity <b>Lexington, Missouri</b>	17 Date(s) or Period <b>between 1842 and 1847</b>	29. Basement? <b>Partial</b>	
8. Site Plan with North Arrow 	18 Style or Design <b>Federal</b>	30. Foundation Material <b>Brick</b>	4. Present Name(s)
9. Coordinates <b>UTM</b> Lat Long	19 Architect or Engineer <b>Unknown</b>	31. Wall Construction <b>Brick</b>	
10. Site ( ) Building <input checked="" type="checkbox"/> Structure ( ) Object ( )	20 Contractor or Builder <b>Unknown</b>	32. Roof Type & Material <b>Low Gable-asbestos shingle</b>	
11. On National Registered Yes ( ) No <input checked="" type="checkbox"/>	21. Original Use, if apparent <b>Residence</b>	33. No. of Bays Front <b>3</b> Side <b>2</b>	
12. Is It Eligible? Yes <input checked="" type="checkbox"/> No ( )	22. Present Use <b>Residence</b>	34. Wall Treatment <b>Stretcher Bond</b>	
13. Part of Estab Hist Dist? Yes ( ) No <input checked="" type="checkbox"/>	23. Ownership Public ( ) Private <input checked="" type="checkbox"/>	35. Plan Shape <b>Rectangular</b>	
14. District Potent'l? Yes <input checked="" type="checkbox"/> No ( )	24. Owner's Name & Address, if known <b>James M. Sellers, Jr. &amp; Elizabeth Wentworth Mil. Acad. S. Sellers Lexington, Missouri</b>	36. Changes (Explain in #42) Addition ( ) Altered ( ) Moved ( )	
15. Name of Established District <b>N/A</b>	25. Open to Public? Yes ( ) No <input checked="" type="checkbox"/>	37. Condition Interior <b>Excellent</b> Exterior <b>Excellent</b>	
42. Further Description of Important Features <b>Back half of house proper extends 3' wider than front half to allow front facing windows in back bedrooms. Porch extends width of back of house and all three rooms have doors onto porch. Slave quarters at rear are two stories and are connected to the house proper, sharing extension of NE exterior wall. Slave quarters door has large hollowed walnut lock with 6" brass key.</b>	26. Local Contact Person or Organization <b>N/A</b>	38. Preservation Underway? Yes ( ) No <input checked="" type="checkbox"/>	5. Other Name(s)
43. History and Significance <b>House is one of the original homes built along the bluff street when town center was moved two miles to present site in 1840. Original attached slave quarters still intact.</b>	27. Other Surveys in Which Included <b>None</b>	39. Endangered? By What? Yes ( ) No <input checked="" type="checkbox"/>	
44. Description of Environment and Outbuildings <b>Town setting, on lot which slopes to the rear. No out-buildings. Grape arbor in rear rebuilt in 1976 utilizing original wagon wheel rims to arch over side posts. Brick walk through grape arbor is buried about one foot below see attachment</b>	40. Visible from Public Road? Yes <input checked="" type="checkbox"/> No ( )	41. Distance from and Frontage on Road <b>50' frontage, 40' inset</b>	
45. Sources of Information <b>Abstract to Rebecca E. Sellers dated February 4, 1965.</b>	46. Prepared by <b>J. M. Sellers, Jr.</b>	47. Organization <b>Historic Lexington Foundation</b>	
	48. Date <b>8-8-78</b>	49. Revision Date(s)	



**CIVIL WAR  
BATTLE OF LEXINGTON  
STATE PARK**

ANDERSON  
HOUSE and MUSEUM

TO COUNTRY CLUB  
and GOLF COURSE

TO HENRIETTA  
and  
RICHMOND

**MISSOURI RIVER**

1975  
**LEXINGTON MISSOURI**

TO WELLINGTON  
and  
KANSAS CITY

**MACHELAM  
CEMETERY**

MEMORIAL  
PARK  
CEMETERY

LEXINGTON LaRay  
Vocational  
School

TO DOVER,  
WAVERLY,  
MARSHALL

**HIGHWAY 24  
TO KANSAS CITY**

TO HIGGINSVILLE  
AND HIGHWAY I-70



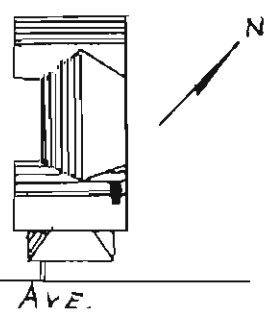

James M. and Elizabeth S. Sellers, Jr.  
1003 Highland  
Lexington, Missouri 64067

continued

5. Jan Hiatt, Kathryn Hoffman, etc., 1947; Hortense N. Johnston, 1950; William Clements, 1952; R. E. Sellers, 1954.
  
44. surface. Original bricklined cistern is filled in.



Office of Historic Preservation, P.O. Box 176, Jefferson City, Missouri 65101  
**HISTORIC INVENTORY**

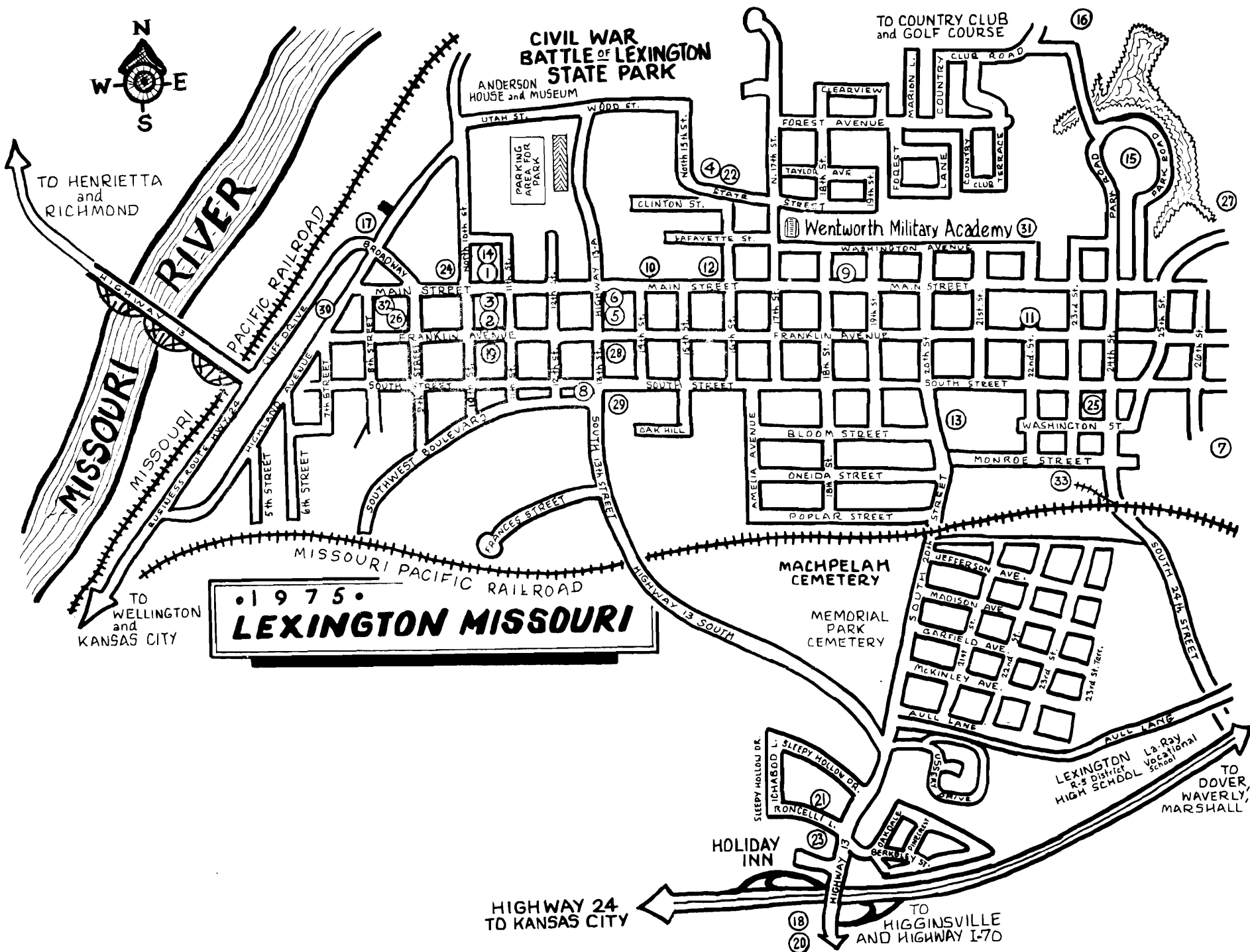
<p>1. No <u>502</u></p> <p>2. County <u>LAFAYETTE</u></p> <p>3. Location of Negatives</p>	<p>4. Present Name(s) <u>REBEKAH E. SELLERS</u></p> <p>5. Other Name(s) <u>FRICK</u></p>	
<p>6. Specific Location  <u>1006 Highland - Lot 8 block 67</u></p> <p>7. City or Town If Rural, Township &amp; Vicinity  <u>Lexington</u></p> <p>8. Site Plan with North Arrow</p> <div style="text-align: center;">  <p><u>HIGHLAND AVE.</u></p> </div> <p>9. Coordinates <u>UTM</u></p> <p>Lat</p> <p>Long</p>	<p>16. Thematic Category</p> <p>17. Date(s) or Period  <u>Early 1840's ('41)</u></p> <p>18. Style or Design  <u>Federal</u></p> <p>19. Architect or Engineer  <u>unknown</u></p> <p>20. Contractor or Builder  <u>unknown</u></p> <p>21. Original Use, if apparent  <u>Residence</u></p> <p>22. Present Use  <u>residence</u></p> <p>23. Ownership <span style="float:right">Public <input type="checkbox"/></span>  <span style="float:right">Private <input checked="" type="checkbox"/></span></p> <p>24. Owner's Name &amp; Address, if known  <u>Rebakah E. Sellers</u>  <u>Lexington, MO</u></p> <p>25. Open to Public? <span style="float:right">Yes <input type="checkbox"/></span>  <span style="float:right">No <input checked="" type="checkbox"/></span></p> <p>26. Local Contact Person or Organization</p> <p>27. Other Surveys in Which Included  <u>Missouri Historic Sites</u></p>	<p>28. No of Stories <u>2</u></p> <p>29. Basement? <span style="float:right">Yes <input checked="" type="checkbox"/></span>  <span style="float:right">No <input type="checkbox"/></span>  <u>Partial</u></p> <p>30. Foundation Material  <u>brick</u></p> <p>31. Wall Construction  <u>brick</u></p> <p>32. Roof Type &amp; Material  <u>medium gable-compositi</u></p> <p>33. No of Bays  <u>Front 3 Side 5</u></p> <p>34. Wall Treatment  <u>stucco over brick</u></p> <p>35. Plan Shape <u>L</u></p> <p>36. Changes <span style="float:right">Addition <input checked="" type="checkbox"/></span>  <span style="float:right">(Explain in #42) Altered <input checked="" type="checkbox"/></span>  <span style="float:right">Moved <input type="checkbox"/></span></p> <p>37. Condition  Interior <u>Good</u>  Exterior <u>Good</u></p> <p>38. Preservation Underway? <span style="float:right">Yes <input checked="" type="checkbox"/></span>  <span style="float:right">No <input type="checkbox"/></span></p> <p>39. Endangered? <span style="float:right">Yes <input type="checkbox"/></span>  <span style="float:right">By What? No <input checked="" type="checkbox"/></span></p> <p>40. Visible from Public Road? <span style="float:right">Yes <input checked="" type="checkbox"/></span>  <span style="float:right">No <input type="checkbox"/></span></p> <p>41. Distance from and Frontage on Road  <u>25 feet</u></p>
<p>42. Further Description of Important Features <u>Simple federal residence with later additions. Porch shows neo-classic influence.</u></p>		<div style="text-align: center;">  </div>
<p>43. History and Significance</p>		
<p>44. Description of Environment and Outbuildings <u>Town setting on the Missouri River bluff road with back of house toward the river. Lot slopes steeply down at the rear. No outbuildings. Decorative board fence about property.</u></p>		
<p>45. Sources of Information  <u>Abstract dated</u></p>	<p>46. Prepared by  <u>R. E. Sellers</u></p> <p>47. Organization <u>Historic Lexington Foundation</u></p> <p>48. Date <u>5/10/79</u>   49. Revision Date(s)</p>	

1. No

2. County

4. Present Name(s)

5. Other Name(s)



• 1975 •  
**LEXINGTON MISSOURI**

HIGHWAY 24  
TO KANSAS CITY

TO  
HIGGINSVILLE  
AND HIGHWAY I-70

TO HENRIETTA  
and  
RICHMOND

TO  
WELLINGTON  
and  
KANSAS CITY

TO  
DOVER,  
WAVERLY,  
MARSHALL

**CIVIL WAR  
BATTLE OF LEXINGTON  
STATE PARK**

TO COUNTRY CLUB  
and GOLF COURSE

MISSOURI PACIFIC RAILROAD

**MACHELH  
CEMETERY**

**MEMORIAL  
PARK  
CEMETERY**

**LEXINGTON  
R-3 District  
Vocational  
SCHOOL**

**HOLIDAY  
INN**

ANDERSON  
HOUSE and MUSEUM

**Wentworth Military Academy**

**MISSOURI  
RIVER**

**PACIFIC RAILROAD**

MISSOURI PACIFIC RAILROAD

**MACHELH  
CEMETERY**

**MEMORIAL  
PARK  
CEMETERY**

**LEXINGTON  
R-3 District  
Vocational  
SCHOOL**

**HOLIDAY  
INN**

ANDERSON  
HOUSE and MUSEUM

**Wentworth Military Academy**

**MISSOURI  
RIVER**

**PACIFIC RAILROAD**

MISSOURI PACIFIC RAILROAD

**MACHELH  
CEMETERY**

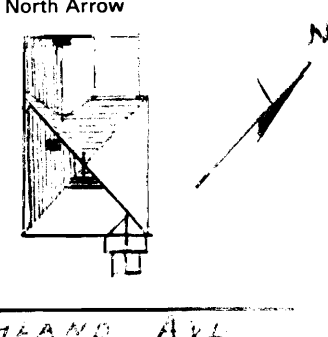

**MEMORIAL  
PARK  
CEMETERY**

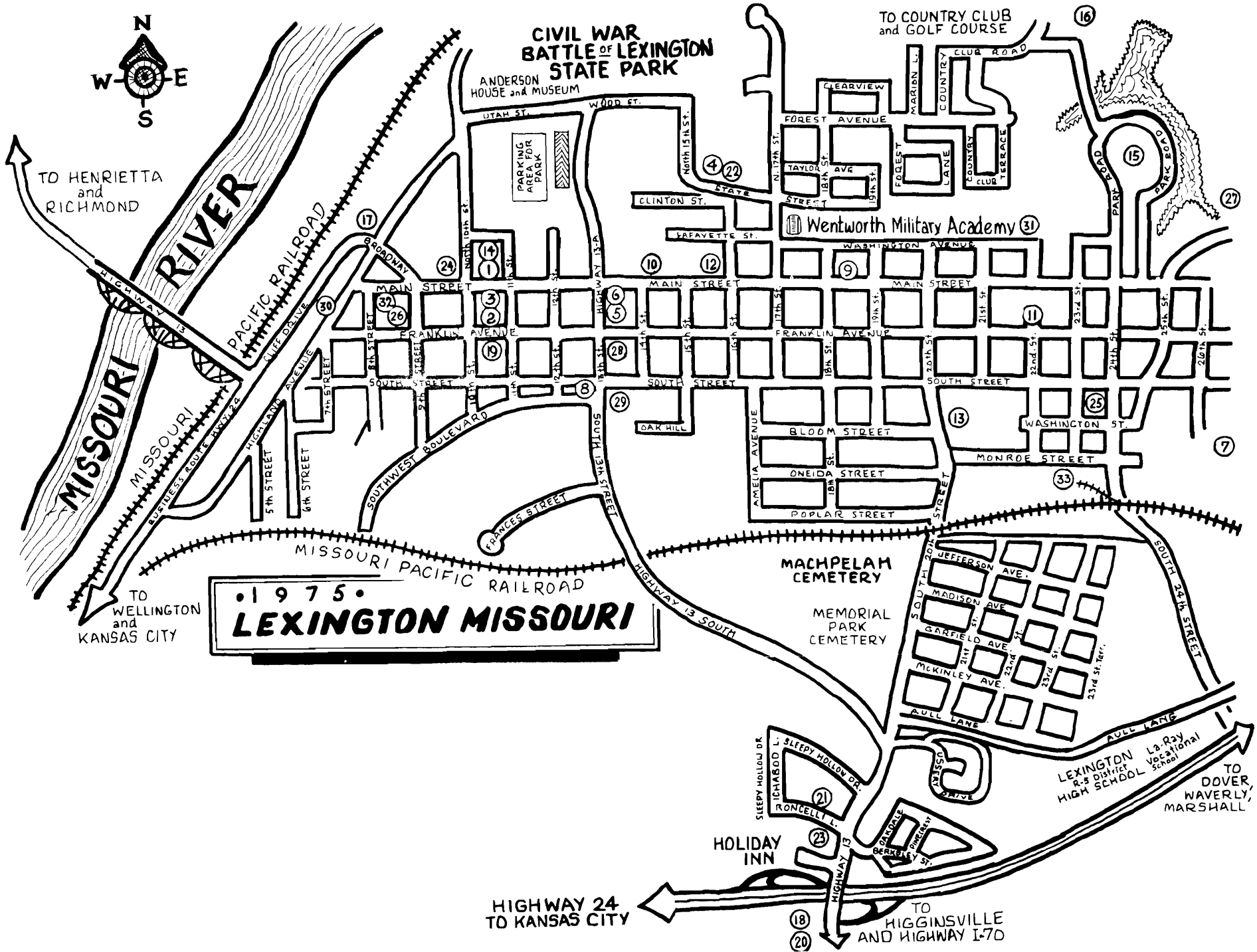
**LEXINGTON  
R-3 District  
Vocational  
SCHOOL**

**HOLIDAY  
INN**



Office of Historic Preservation, P.O. Box 176, Jefferson City, Missouri 65101  
**HISTORIC INVENTORY**

1. No <b>501</b>	4. Present Name(s) <b>REBEKAH E. SELLERS</b>		1. No	
2. County <b>Lafayette</b>	5. Other Name(s) <b>Alexander House</b>			
3. Location of Negatives <b>Alexander House</b>				
6. Specific Location <b>1008 Highland - Lot 9, Block 67</b>	16 Thematic Category <b></b>	28. No of Stories <b>2-1/2</b>		2. County
7. City or Town If Rural, Township & Vicinity <b>Lexington</b>	17 Date(s) or Period <b>Early 1840's</b>	29. Basement? <b>Partial</b> Yes <input checked="" type="checkbox"/> No <input type="checkbox"/>		
8. Site Plan with North Arrow 	18 Style or Design <b>Vernacular</b>	30. Foundation Material <b>brick</b>		
9. Coordinates <b>UTM</b> Lat Long.	19 Architect or Engineer <b>unknown</b>	31. Wall Construction <b>brick</b>		4. Present Name(s)
10. Site ( ) Building ( ) Structure ( ) Object ( )	20 Contractor or Builder <b>unknown</b>	32. Roof Type & Material <b>high hip - composition</b>		
11. On National Registered Yes ( ) No <input checked="" type="checkbox"/>	21. Original Use, if apparent <b>residence</b>	33. No. of Bays Front <b>3</b> Side <b>3</b>		
12 Is II Eligible? Yes <input type="checkbox"/> No <input type="checkbox"/>	22 Present Use <b>vacant</b>	34. Wall Treatment <b>brick, stretcher bond</b>		
13. Part of Estab Hist Dist? Yes ( ) No <input checked="" type="checkbox"/>	23 Ownership <b>Public <input type="checkbox"/> Private <input checked="" type="checkbox"/></b>	35. Plan Shape <b>square</b>		
14. District Potent'l? Yes <input checked="" type="checkbox"/> No <input type="checkbox"/>	24 Owner's Name & Address, if known <b>Rebekah E. Sellers Lexington, Mo.</b>	36. Changes (Explain in #42) <b>Addition <input type="checkbox"/> Altered <input type="checkbox"/> Moved <input type="checkbox"/></b>		
15. Name of Established District	25. Open to Public? <b>Yes <input type="checkbox"/> No <input checked="" type="checkbox"/></b>	37. Condition Interior <b>bad</b> Exterior <b>good</b>		
42; Further Description of Important Features <b>Entrance hall, features parquet floor, fireplace, and a window. Glassed in porch on north corner. Ornate carved frieze and pediment at top of entrance bay. Roof trim features cornice boxed with brackets.</b>	26 Local Contact Person or Organization	38. Preservation Underway? <b>Yes <input type="checkbox"/> No <input checked="" type="checkbox"/></b>		5. Other Name(s)
43. History and Significance <b>Form of house almost institutional. Shows influence of Italianate and Queen Anne styling. Built by John and Mary Aull.</b>	27 Other Surveys in Which Included	39. Endangered? By What? <b>Yes <input checked="" type="checkbox"/> No <input type="checkbox"/></b> <b>Neglect</b>		
44. Description of Environment and Outbuildings <b>Town setting on the bluff road with back of house toward the river. Lot slopes steeply toward the Missouri River at the rear. Stable outbuilding across the alley on a much lower level.</b>				
45. Sources of Information <b>Abstract</b>	46. Prepared by <b>R. E. Sellers</b>		47. Organization <b>Historic Lexington Foundation</b>	
48. Date <b>5/10/79</b>		49. Revision Date(s)		



TO HENRIETTA  
and  
RICHMOND

CIVIL WAR  
BATTLE OF LEXINGTON  
STATE PARK

ANDERSON  
HOUSE and MUSEUM

TO COUNTRY CLUB  
and GOLF COURSE

MISSOURI RIVER

PACIFIC RAILROAD

MISSOURI PACIFIC RAILROAD

TO WELLINGTON  
and  
KANSAS CITY

1975.  
**LEXINGTON MISSOURI**

MACHELAM  
CEMETERY

MEMORIAL  
PARK  
CEMETERY

LEXINGTON  
R-5 DISTRICT  
HIGH SCHOOL

TO DOVER,  
WAVERLY,  
MARSHALL

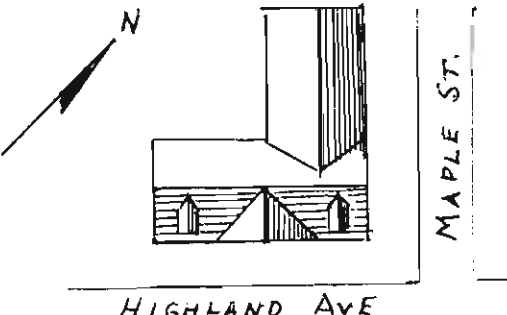

HIGHWAY 24  
TO KANSAS CITY

TO HIGGINSVILLE  
AND HIGHWAY I-70





Office of Historic Preservation, P.O. Box 176, Jefferson City, Missouri 65101  
**HISTORIC INVENTORY**

1. No <b>498</b>		4. Present Name(s) <b>Cullom Residence</b>		1. No
2. County <b>Lafayette</b>		5. Other Name(s)		
3. Location of Negatives				
6. Specific Location <b>1026 Highland. Lot 12 and 10' off NE side of lot 11, Block 67, first addition to the town, now Lexington</b>		16. Thematic Category		2. County
7. City or Town If Rural, Township & Vicinity <b>Lexington</b>		17. Date(s) or Period <b>1840's</b>		
8. Site PLAN with North Arrow		18. Style or Design <b>Gothic revival</b>		4. Present Name(s)
		19. Architect or Engineer <b>Unknown</b>		
9: Coordinates <b>UTM</b>		20. Contractor or Builder <b>Unknown</b>		5. Other Name(s)
Lat		21. Original Use, if apparent <b>Dwelling</b>		
Long		22. Present Use <b>Dwelling</b>		
10. Site ( ) Structure ( ) Building (x) Object ( )		23. Ownership <b>Public</b> <input type="checkbox"/> <b>Private</b> <input checked="" type="checkbox"/>		
11. On National Registered Yes ( ) No (x)		24. Owner's Name & Address, if known <b>Mr. and Mrs. Wm. Cullom III</b> <b>1026 Highland</b>		
12. Is It Eligible? Yes ( ) No (x)		25. Open to Public? <b>Yes</b> <input type="checkbox"/> <b>No</b> <input checked="" type="checkbox"/>		
13. Part of Estab Hist Dist? Yes ( ) No (x)		26. Local Contact Person or Organization		
14. District Potent'l? Yes ( ) No ( )		27. Other Surveys in Which Included		
15. Name of Established District		28. No. of Stories <b>2</b>		
		29. Basement? <b>cellar</b> Yes <input type="checkbox"/> No <input checked="" type="checkbox"/>		
		30. Foundation Material <b>Brick</b>		
		31. Wall Construction <b>frame &amp; brick</b>		
		32. Roof Type & Material <b>Gable-asphalt shingles</b>		
		33. No. of Bays Front <b>5</b> Side <b>4</b>		
		34. Wall Treatment <b>Common Bond rear-horiz- zontal wood; front-brick</b>		
		35. Plan Shape <b>Ell</b>		
		36. Changes (Explain in #42) <b>Addition</b> <input type="checkbox"/> <b>Altered</b> <input checked="" type="checkbox"/> <b>Moved</b> <input type="checkbox"/>		
		37. Condition Interior <b>Good</b> Exterior <b>Good</b>		
		38. Preservation Underway? <b>Yes</b> <input type="checkbox"/> <b>No</b> <input checked="" type="checkbox"/>		
		39. Endangered? <b>Yes</b> <input type="checkbox"/> By What? <b>No</b> <input checked="" type="checkbox"/>		
		40. Visible from Public Road? <b>Yes</b> <input checked="" type="checkbox"/> <b>No</b> <input type="checkbox"/>		
		41. Distance from and Frontage on Road		
42: Further Description of Important Features <b>Rear frame is oldest part. 2 story brick front added before 1850. When purchased by Cullom family about 1900, 2nd story was being removed. 2nd story was rebuilt by father of present owner, adding 2 gabled dormers at front. Plain stone lintels and sills. Front door contains oval beveled glass and carved wooden swag. 2nd bathroom added at front end of 2nd story hallway. Kitchen modernized in 1970. First floor hallway extends from front to back. All four</b>				
43. History and Significance <b>walls of the two parlors are 14" brick. Bedroom built before 1900 partially filled in "L". Two windows added to each second floor bedroom. One of the earliest houses on Highland</b>				
44. Description of Environment and Outbuildings <b>Urban</b>				
45. Sources of Information <b>Abstract and memory aids</b>		46. Prepared by <b>Fern K. Cullom</b>		
		47. Organization <b>Historic Lexington Foundation</b>		
		48. Date <b>5-9-79</b>	49. Revision Date(s)	



CIVIL WAR  
BATTLE OF LEXINGTON  
STATE PARK

ANDERSON  
HOUSE and MUSEUM

TO COUNTRY CLUB  
and GOLF COURSE

TO HENRIETTA  
and  
RICHMOND

•1975•  
**LEXINGTON MISSOURI**

TO WELLINGTON  
and  
KANSAS CITY

MACHELAK  
CEMETERY

MEMORIAL  
PARK  
CEMETERY

LEXINGTON  
R-5 District  
High School

La-Ray  
Vocational  
School

HOLIDAY  
INN

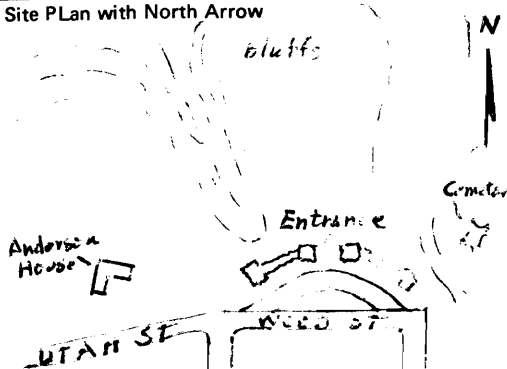

HIGHWAY 24  
TO KANSAS CITY

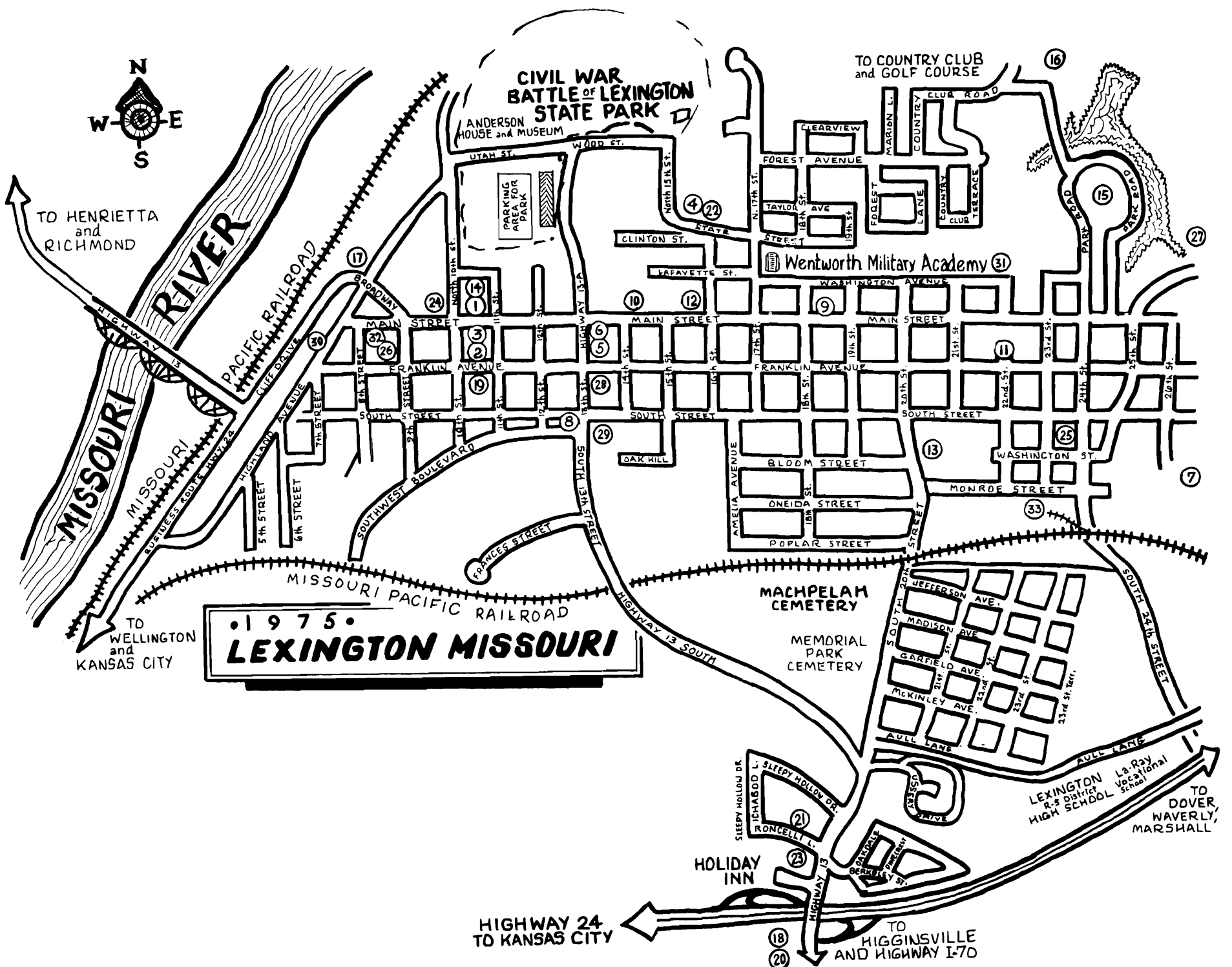

TO HIGGINSVILLE  
AND HIGHWAY I-70

TO DOVER,  
WAVERLY,  
MARSHALL



# HISTORIC INVENTORY

1. No	4. Present Name(s) <p style="text-align: center;">Lexington Battle Field</p>			1. No
2. County <p style="text-align: center;">Lafayette</p>	5. Other Name(s) <p style="text-align: center;">Missouri State Park</p>			
3. Location of Negatives				
6. Specific Location Begins at north end of 15th Street	16. Thematic Category	28. No. of Stories		2. County
7. City or Town If Rural, Township & Vicinity	17. Date(s) or Period Sept. 18, 19, 20, 1861	29. Basement? <span style="float: right;">Yes <input type="checkbox"/></span> <span style="float: right;">No <input type="checkbox"/></span>		
8. Site Plan with North Arrow 	18. Style or Design	30. Foundation Material		
	19. Architect or Engineer	31. Wall Construction		
9. Coordinates UTM Lat Long	20. Contractor or Builder Gen. Sterling Price & Col. James Mulligan	32. Roof Type & Material		
10. Site <input checked="" type="checkbox"/> Building <input type="checkbox"/> Structure <input type="checkbox"/> Object <input type="checkbox"/>	21. Original Use, if apparent Battlefield	33. No. of Bays Front <span style="float: right;">Side</span>		
11. On National Registered Yes <input type="checkbox"/> No <input type="checkbox"/>	22. Present Use Historic Site	34. Wall Treatment		
12. Is Eligible? Yes <input type="checkbox"/> No <input type="checkbox"/>	23. Ownership Public <input checked="" type="checkbox"/> Private <input type="checkbox"/>	35. Plan Shape		
13. Part of Hist Dist? Yes <input type="checkbox"/> No <input checked="" type="checkbox"/>	24. Owner's Name & Address, if known	36. Changes (Explain in #42) Addition <input type="checkbox"/> Altered <input type="checkbox"/> Moved <input type="checkbox"/>		
14. District Potent'?' Yes <input checked="" type="checkbox"/> No <input type="checkbox"/>	25. Open to Public? Yes <input checked="" type="checkbox"/> No <input type="checkbox"/>	37. Condition Interior _____ Exterior _____		
15. Name of Established District	26. Local Contact Person or Organization Chamber of Commerce	38. Preservation Underway? Yes <input type="checkbox"/> No <input type="checkbox"/>		
16. Other Surveys in Which Included Missouri Register		39. Endangered? By What? Yes <input type="checkbox"/> No <input type="checkbox"/>		4. Present Name(s)
42: Further Description of Important Features Rolling hills along the bluff, including the site of the first Masonic College, was selected by Union forces as a defensive position. Site included the Anderson House but few other structures. State Park now includes a small cemetery of five unknown dead and breastworks still visible, untouched since 1861.		40. Visible from Public Road? Yes <input checked="" type="checkbox"/> No <input type="checkbox"/>		
43. History and Significance Largest of the battles in the Western campaign of the Civil War. Hemp bales from riverfront warehouses were soaked and used as a moving barricade in the final assault up the steep hills, leading to its being named "Battle of the Hemp Bales." This was the highwater mark of Sterling Price's Southern army.		41. Distance from and Frontage on Road <p style="text-align: right;">6'</p>		5. Other Name(s)
44. Description of Environment and Outbuildings Anderson House and numerous outbuildings to be reconstructed are the primary buildings in the Park which includes the untouched bluffs on which much of the battle took place.				
45. Sources of Information		46. Prepared by C. Dierking		
47. Organization Historic Lexington Foundation		48. Date 5-2-79		
49. Revision Date(s)				



• 1975 •  
**LEXINGTON MISSOURI**

**CIVIL WAR  
BATTLE OF LEXINGTON  
STATE PARK**

ANDERSON  
HOUSE and MUSEUM

TO COUNTRY CLUB  
and GOLF COURSE

TO HENRIETTA  
and  
RICHMOND

TO WELLINGTON  
and  
KANSAS CITY

HIGHWAY 24  
TO KANSAS CITY

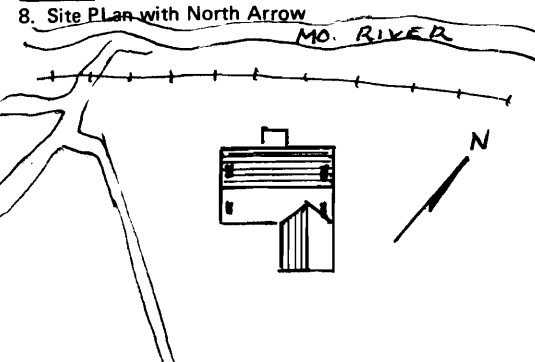
TO  
HIGGINSVILLE  
AND HIGHWAY I-70

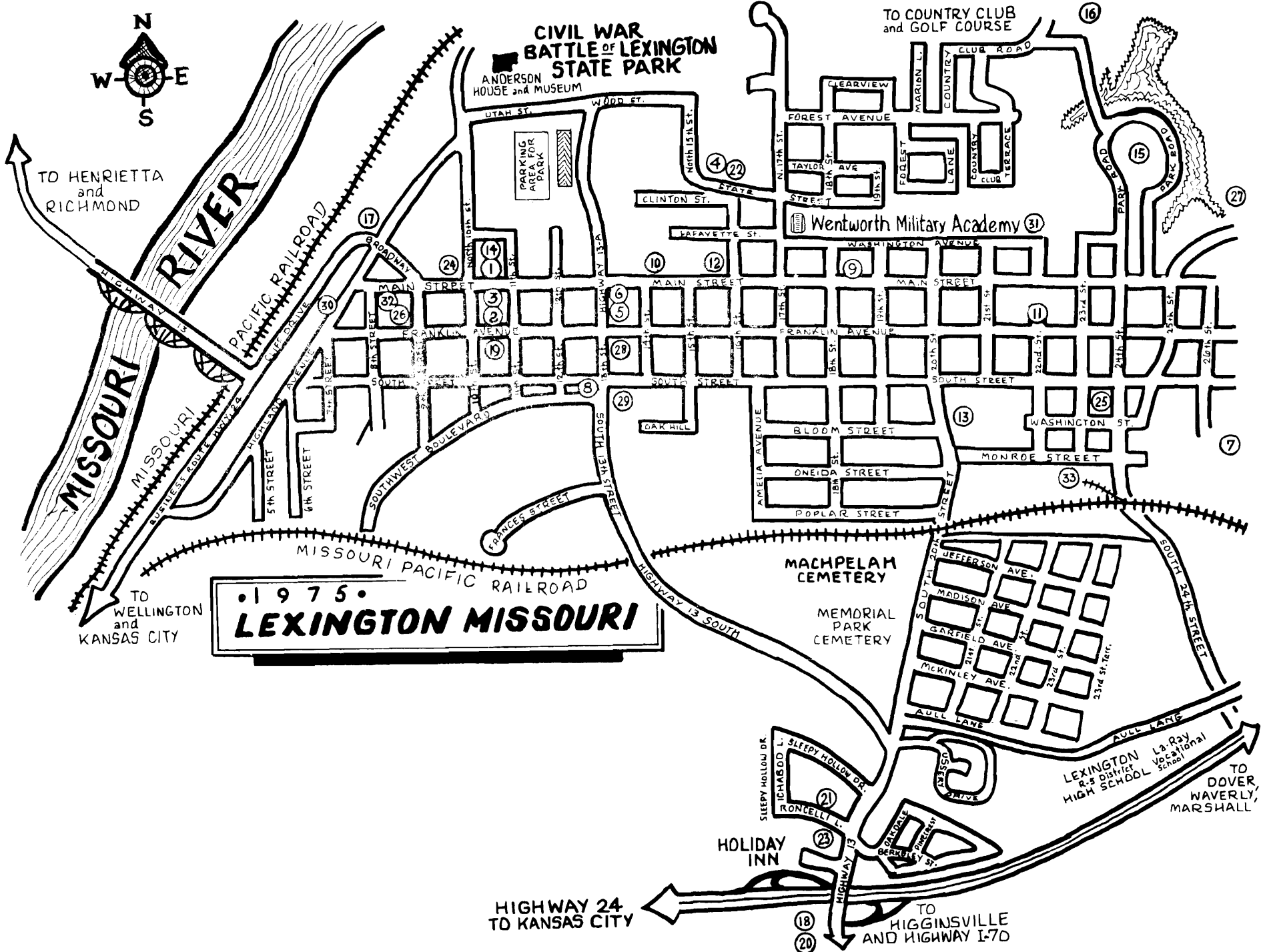

TO DOVER,  
WAVERLY,  
MARSHALL



Office of Historic Preservation, P.O. Box 176, Jefferson City, Missouri 65101

# HISTORIC INVENTORY

<p>1. No</p> <p>2. County Lafayette</p> <p>3. Location of Negatives</p>	<p>4. Present Name(s) Anderson House</p> <p>5. Other Name(s) Tilton Davis, Central College for Women</p>	1. No						
<p>6. Specific Location Battle of Lexington State Park</p> <p>7. City or Town If Rural, Township &amp; Vicinity Lexington</p> <p>8. Site Plan with North Arrow</p>  <p>9. Coordinates UTM Lat Long</p> <table border="1" style="width:100%; border-collapse: collapse;"> <tr> <td style="width:50%;">10. Site ( ) Building (X)</td> <td style="width:50%;">Structure ( ) Object ( )</td> </tr> <tr> <td>11. On National Registered Yes (X) No ( )</td> <td>12. Is It Eligible? Yes ( ) No ( )</td> </tr> <tr> <td>13. Part of Estab Hist Dist? Yes ( ) No (X)</td> <td>14. District Potential? Yes ( ) No ( )</td> </tr> </table> <p>15. Name of Established District</p>	10. Site ( ) Building (X)	Structure ( ) Object ( )	11. On National Registered Yes (X) No ( )	12. Is It Eligible? Yes ( ) No ( )	13. Part of Estab Hist Dist? Yes ( ) No (X)	14. District Potential? Yes ( ) No ( )	<p>16. Thematic Category</p> <p>17. Date(s) or Period 1853</p> <p>18. Style or Design Greek Revival</p> <p>19. Architect or Engineer</p> <p>20. Contractor or Builder Col. Oliver Anderson</p> <p>21. Original Use, if apparent Home</p> <p>22. Present Use Museum</p> <p>23. Ownership Public (X) Private ( )</p> <p>24. Owner's Name &amp; Address, if known State of Missouri Jefferson City, MO</p> <p>25. Open to Public? Yes (X) No ( )</p> <p>26. Local Contact Person or Organization State Park Board</p> <p>27. Other Surveys in Which Included National Register Missouri Register</p>	2. County
10. Site ( ) Building (X)	Structure ( ) Object ( )							
11. On National Registered Yes (X) No ( )	12. Is It Eligible? Yes ( ) No ( )							
13. Part of Estab Hist Dist? Yes ( ) No (X)	14. District Potential? Yes ( ) No ( )							
	<p>28. No. of Stories 2½</p> <p>29. Basement? Yes (X) No ( )</p> <p>30. Foundation Material Stone</p> <p>31. Wall Construction Brick</p> <p>32. Roof Type &amp; Material Med. gable-shingle</p> <p>33. No. of Bays Front 5 Side 4</p> <p>34. Wall Treatment Stretcher Bond</p> <p>35. Plan Shape "L"</p> <p>36. Changes (Explain in #42) Addition ( ) Altered ( ) Moved ( )</p> <p>37. Condition Interior Excellent Exterior Excellent</p> <p>38. Preservation Underway? Yes ( ) No ( )</p> <p>39. Endangered? By What? Yes ( ) No ( )</p> <p>40. Visible from Public Road? Yes (X) No ( )</p> <p>41. Distance from and Frontage on Road 50' - 150' (back)</p>	4. Present Name(s)						
	<p>42. Further Description of Important Features Decorative steel lintels over windows - 2 sash - lug sills - 12 panes of glass. Cistern in garden. Beautiful river view. Solid wooden shutters on some windows. 2 story back porch. Cornice boxed with return - Porch with columns open upstairs.</p>	5. Other Name(s)						
<p>43. History and Significance Built on river bluff by steamboat Captain Anderson in 1853. Site of Battle of Lexington, 1861. Used as army hospital during the battle and changed hands 3 times in fierce combat. Anderson sold to Davis family after Civil War and they owned house for 50 years until it became a State Park. Furniture in home from Davis family.</p>								
<p>44. Description of Environment and Outbuildings Overlooks Missouri River and farmland beyond. Next to State Battleground Park on outskirts of town.</p>								
<p>45. Sources of Information Lexington Sesquicentennial Blue Book</p>	<p>46. Prepared by Lucia Butler</p> <p>47. Organization Historic Lexington Foundation</p> <p>48. Date 5-15-79</p> <p>49. Revision Date(s)</p>							



**CIVIL WAR BATTLE OF LEXINGTON STATE PARK**  
ANDERSON HOUSE and MUSEUM

TO COUNTRY CLUB and GOLF COURSE

TO HENRIETTA and RICHMOND

TO WELLINGTON and KANSAS CITY

1975.  
**LEXINGTON MISSOURI**

HIGHWAY 24 TO KANSAS CITY

TO HIGGINSVILLE AND HIGHWAY I-70

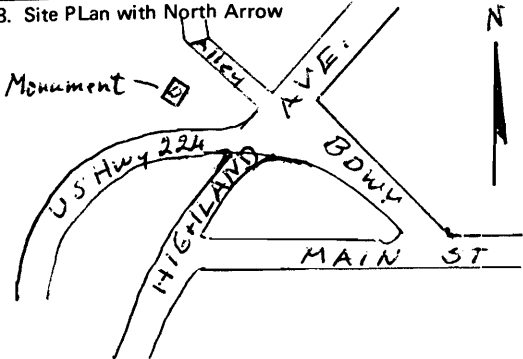

TO DOVER, WAVERLY, MARSHALL





Office of Historic Preservation, P.O. Box 176, Jefferson City, Missouri 65101

# HISTORIC INVENTORY

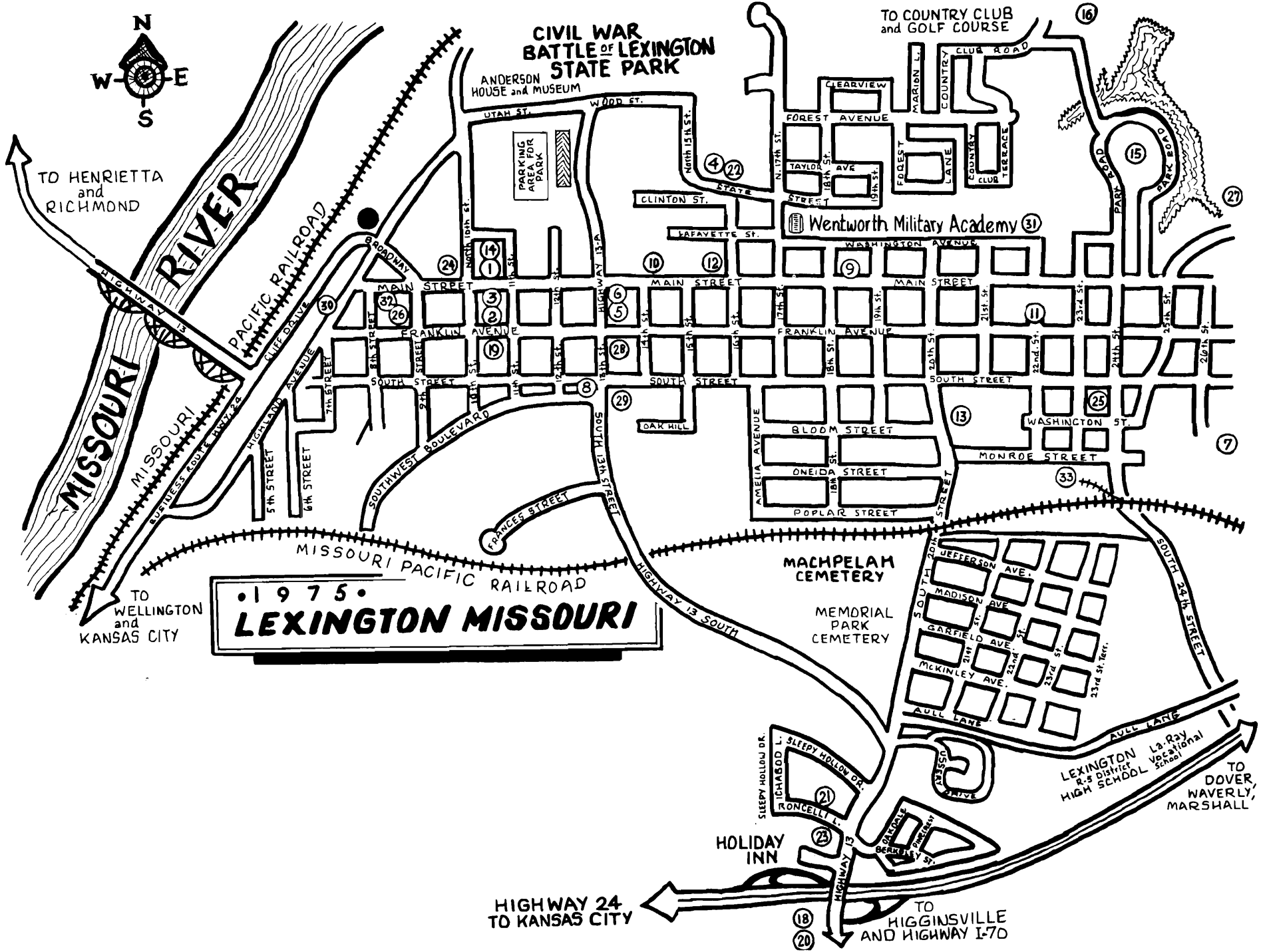
<p>1. No</p> <p>2. County Lafayette</p> <p>3. Location of Negatives</p>	<p>4. Present Name(s) Madonna of the Trail</p> <p>5. Other Name(s) The Monument</p>	
<p>6. Specific Location Main-Highland or Broadway</p> <p>7. City or Town If Rural, Township &amp; Vicinity Lexington</p> <p>8. Site Plan with North Arrow</p>  <p>9. Coordinates UTM Lat Long</p> <p>10. Site ( ) Structure ( ) Building ( ) Object ( )</p> <p>11. On National Registered Yes ( ) No ( )</p> <p>12. Is It Eligible? Yes ( ) No ( )</p> <p>13. Part of Estab Hist Dist? Yes ( ) No ( )</p> <p>14. District Potential? Yes ( ) No ( )</p> <p>15. Name of Established District</p>	<p>16. Thematic Category</p> <p>17. Date(s) or Period Erected 1928</p> <p>18. Style or Design Statue</p> <p>19. Architect or Engineer Artist-Hubbell</p> <p>20. Contractor or Builder Leimbach Algonite of St. Louis Stone Co.</p> <p>21. Original Use, if apparent Historic Marker</p> <p>22. Present Use</p> <p>23. Ownership Public <input checked="" type="checkbox"/> Private <input type="checkbox"/></p> <p>24. Owner's Name &amp; Address, if known City of Lexington</p> <p>25. Open to Public? view Yes <input checked="" type="checkbox"/> No <input type="checkbox"/></p> <p>26. Local Contact Person or Organization D. A. R.</p> <p>27. Other Surveys in Which Included National Old Trails Missouri Register</p>	<p>28. No of Stories</p> <p>29. Basement? Yes <input type="checkbox"/> No <input type="checkbox"/></p> <p>30. Foundation Material</p> <p>31. Wall Construction</p> <p>32. Roof Type &amp; Material</p> <p>33. No. of Bays Front Side</p> <p>34. Wall Treatment</p> <p>35. Plan Shape</p> <p>36. Changes (Explain in #42) Addition <input type="checkbox"/> Altered <input type="checkbox"/> Moved <input type="checkbox"/> None <input type="checkbox"/></p> <p>37. Condition Interior Good Exterior</p> <p>38. Preservation Underway? Yes <input type="checkbox"/> No <input type="checkbox"/></p> <p>39. Endangered? By What? Yes <input type="checkbox"/> No <input checked="" type="checkbox"/></p> <p>40. Visible from Public Road? Yes <input checked="" type="checkbox"/> No <input type="checkbox"/></p> <p>41. Distance from and Frontage on Road</p>
<p>42. Further Description of Important Features 12 in the U.S. through which the Old Trail passes - a tribute to pioneer motherhood of the covered wagon days.</p>		
<p>43. History and Significance Dedicated Sept. 17, 1928 by Pres. Truman (then Judge). On monument "Lexington settled 1820 by Virginia and Kentucky pioneers. Early terminus of river transportation starting point of Western Trail of the pack pony and ox cart." Also John, James &amp; Robert Aull - Russell, Majors and Waddell - Doniphan - Pioneers Traders Soldiers Citizens of Lexington who gave valiant service to the winning of the West"</p>		
<p>44. Description of Environment and Outbuildings</p>		
<p>45. Sources of Information</p>	<p>46. Prepared by</p> <p>47. Organization Historic Lexington Foundation</p> <p>48. Date 5-79</p> <p>49. Revision Date(s)</p>	

1. No

2. County

4. Present Name(s)

5. Other Name(s)



TO HENRIETTA  
and  
RICHMOND

TO WELLINGTON  
and  
KANSAS CITY

1975.  
**LEXINGTON MISSOURI**

**CIVIL WAR  
BATTLE OF LEXINGTON  
STATE PARK**  
ANDERSON  
HOUSE and MUSEUM

TO COUNTRY CLUB  
and GOLF COURSE

Wentworth Military Academy

MACHEPELAH  
CEMETERY

MEMORIAL  
PARK  
CEMETERY

LEXINGTON  
La. Ray  
Vocational  
School

TO DOVER,  
WAVERLY,  
MARSHALL

HIGHWAY 24  
TO KANSAS CITY

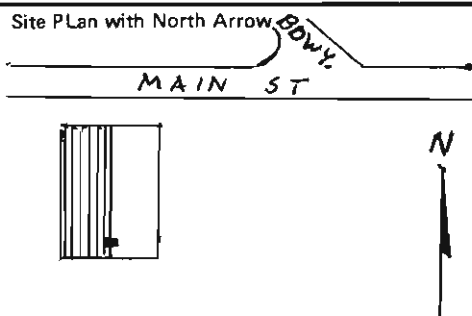
TO HIGGINSVILLE  
AND HIGHWAY I-70




HISTORIC  
LEWISTON  
MARKERS  
OF THE  
TRAIL

# Office of Historic Preservation, P.O. Box 176, Jefferson City, Missouri 65101 HISTORIC INVENTORY

1. No <b>328</b>	4. Present Name(s) Elks Building (Lodge No. 749)
2. County Lafayette	5. Other Name(s) Old 5th Branch Bank - Old Reid Home
3. Location of Negatives	

6. Specific Location 8th & Main	16. Thematic Category	28. No. of Stories
	17. Date(s) or Period 1846	29. Basement? Yes <input checked="" type="checkbox"/> No <input type="checkbox"/>
7. City or Town If Rural, Township & Vicinity Lexington	18. Style or Design Greek Revival	30. Foundation Material Brick
8. Site Plan with North Arrow 	19. Architect or Engineer Unknown	31. Wall Construction Brick
	20. Contractor or Builder Unknown	32. Roof Type & Material Gable-comp shingle
9. Coordinates UTM Lat Long:	21. Original Use, if apparent Bank	33. No. of Bays Front 3 Side 6
	22. Present Use Elks Club	34. Wall Treatment Common Bond
10. Site ( ) Structure ( ) Building <input checked="" type="checkbox"/> Object ( )	23. Ownership Public <input type="checkbox"/> Private <input checked="" type="checkbox"/>	35. Plan Shape Rectangular
	24. Owner's Name & Address, if known Elks Lodge No. 749 Lexington	36. Changes (Explain in #42) Addition <input type="checkbox"/> Altered <input type="checkbox"/> Moved <input type="checkbox"/>
11. On National Register Yes ( ) No <input checked="" type="checkbox"/>	25. Open to Public? Yes <input type="checkbox"/> No <input checked="" type="checkbox"/>	37. Condition Interior <u>Good</u> Exterior <u>Good</u>
12. Is It Eligible? Yes <input type="checkbox"/> No <input type="checkbox"/>	26. Local Contact Person or Organization	38. Preservation Underway? Yes <input type="checkbox"/> No <input type="checkbox"/>
13. Part of Suburb Hist Dist? Yes ( ) No ( )	27. Other Surveys in Which Included NONE	39. Endangered? By What? Yes <input type="checkbox"/> No <input checked="" type="checkbox"/>
14. District Potent'ial? Yes <input type="checkbox"/> No <input type="checkbox"/>		40. Visible from Public Road? Yes <input checked="" type="checkbox"/> No <input type="checkbox"/>
15. Name of Established District		41. Distance from and Frontage on Road

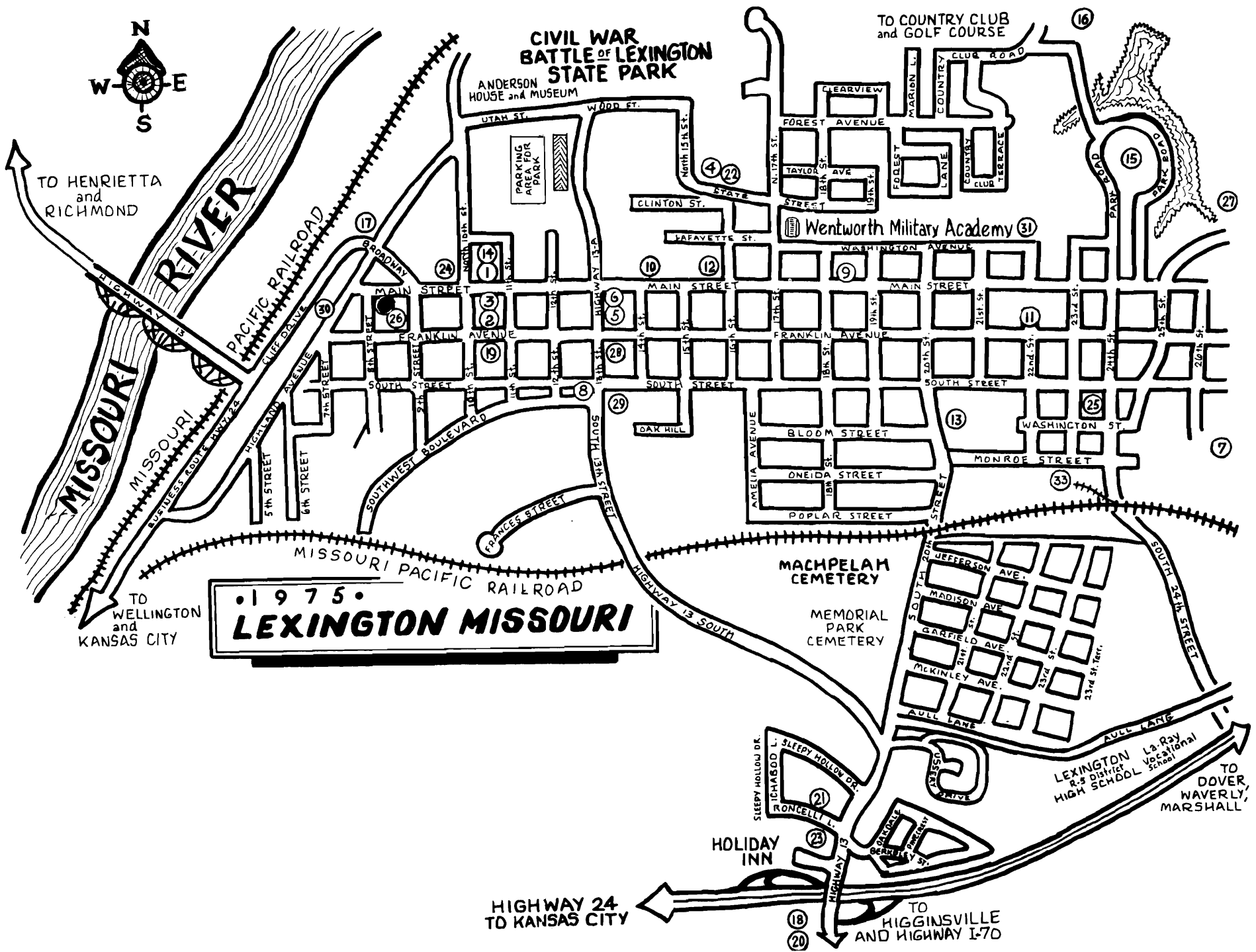
42. Further Description of Important Features Remains of iron rail fence (original) on west side of building (duplicated at Lexington Historical Museum) Many original features on exterior	
---	---

43. History and Significance Made a substantial contribution to the development of the West. Built in 1846 to house the Fifth Branch Bank of Missouri, the only branch in western Missouri. Reorganized in 1857 as Farmers Bank of Missouri. One million dollars taken by Union forces prior to Battle of Lexington. S. G. Wentworth accompanied the force and the funds were later recovered. Converted to elegant residence in 1869 by Col. John Reid. Acquired by Elks Lodge No. 749 in 1902.

44. Description of Environment and Outbuildings Located at western end of Main Street at the edge of the main business district.

45. Sources of Information	46. Prepared by J. M. Sellers, Jr.
	47. Organization Historic Lexington Foundation
	48. Date 5-79
	49. Revision Date(s)

1. No  
2. County  
4. Present Name(s)  
5. Other Name(s)



1975.  
**LEXINGTON MISSOURI**

**CIVIL WAR  
BATTLE OF LEXINGTON  
STATE PARK**

ANDERSON  
HOUSE and MUSEUM

TO COUNTRY CLUB  
and GOLF COURSE

MACHELAM  
CEMETERY

MEMORIAL  
PARK  
CEMETERY

LEXINGTON  
R-5 District  
HIGH SCHOOL

La. Roy  
Vocational  
School

TO  
DOVER,  
WAVERLY,  
MARSHALL

HIGHWAY 24  
TO KANSAS CITY

TO  
HIGGINSVILLE  
AND HIGHWAY I-70

TO HENRIETTA  
and  
RICHMOND

TO  
WELLINGTON  
and  
KANSAS CITY



# HISTORIC INVENTORY

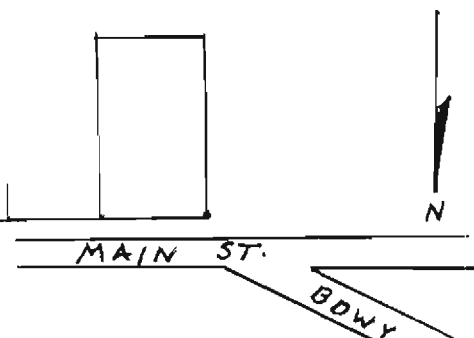

LF 100-100-100

1. No

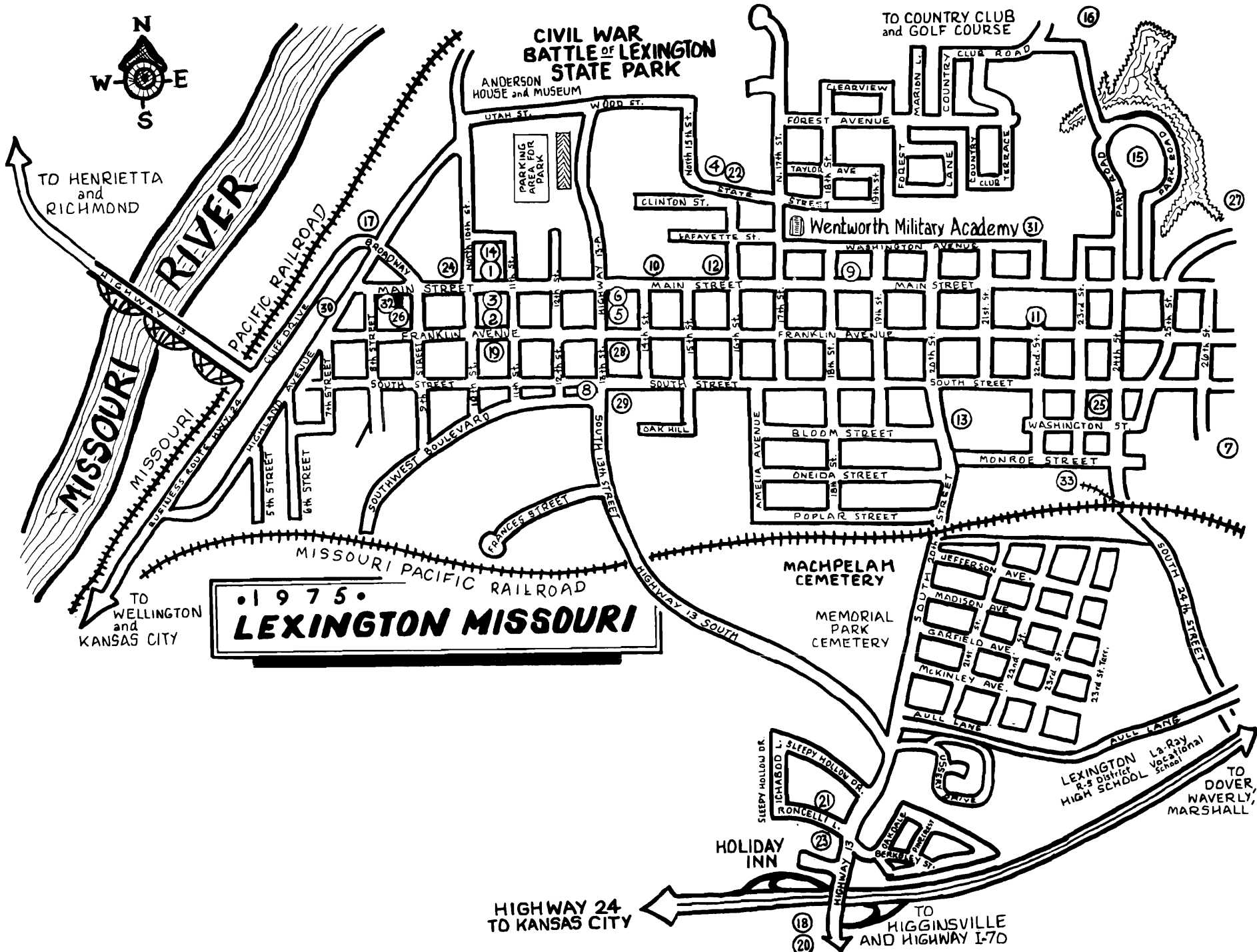

2. County

4. Present Name(s)

5. Other Name(s)

1. No 2. County Lafayette	4. Present Name(s) Burns Shoe Hospital
3. Location of Negatives	5. Other Name(s) Banking House of Wm. Limrick
6. Specific Location 817 Main Street	16. Thematic Category
7. City or Town If Rural, Township & Vicinity Lexington	17. Date(s) or Period 1869
8. Site Plan with North Arrow 	18. Style or Design Italianate
9. Coordinates UTM Lat Long	19. Architect or Engineer Unknown
10. Site ( ) Structure ( ) Building (x) Object ( )	20. Contractor or Builder Unknown
11. On National Registered Yes ( ) No (x) 12. Is It Eligible? Yes ( ) No ( )	21. Original Use, if apparent Bank
13. Part of Estab Hist Dist? Yes ( ) No (x) 14. District Potent'l? Yes ( ) No ( )	22. Present Use Shoe Repair
15. Name of Established District	23. Ownership Public ( ) Private (x)
42. Further Description of Important Features Cast iron front. The vault was taken out but evidences of its being there are clear.	24. Owner's Name & Address, if known Charles Burns R. F. D. #2
43. History and Significance 1870 - "Mo Valley Register" - List of banks - Limrick Bank South Main between Laurel and Coal Streets. This shows on the 1869 map of Lexington.	25. Open to Public? Yes ( ) No (x)
44. Description of Environment and Outbuildings Near BPOE which was the 5th Branch Bank of Mo. and later the Reid Home - on this survey.	26. Local Contact Person or Organization None
45. Sources of Information Newspapers Mr. Burns Mr. Payne	27. Other Surveys in Which Included None
46. Prepared by	28. No. of Stories 2
47. Organization Historic Lexington Foundation	29. Basement? Yes (x) No ( )
48. Date	30. Foundation Material
49. Revision Date(s)	31. Wall Construction Brick
	32. Roof Type & Material Mono-slope tar
	33. No. of Bays Front 3 Side 1
	34. Wall Treatment Common Bond
	35. Plan Shape Rectangular
	36. Changes (Explain in #42) Addition ( ) Altered ( ) Moved ( )
	37. Condition Interior Good Exterior Recently redone
	38. Preservation Underway? Yes ( ) No (x) Remod. Front
	39. Endangered? By What? Yes ( ) No (x)
	40. Visible from Public Road? Yes (x) No ( )
	41. Distance from and Frontage on Road
	





CIVIL WAR  
BATTLE OF LEXINGTON  
STATE PARK

ANDERSON  
HOUSE and MUSEUM

TO COUNTRY CLUB  
and GOLF COURSE

TO HENRIETTA  
and  
RICHMOND

MISSOURI RIVER

1975  
**LEXINGTON MISSOURI**

TO WELLINGTON  
and  
KANSAS CITY

MACHPELAK  
CEMETERY

MEMORIAL  
PARK  
CEMETERY

LEXINGTON  
R-9 District  
HIGH SCHOOL

La Ray  
Vocational  
School

TO  
DOVER,  
WAVERLY,  
MARSHALL

HIGHWAY 24  
TO KANSAS CITY

TO HIGGINSVILLE  
AND HIGHWAY I-70

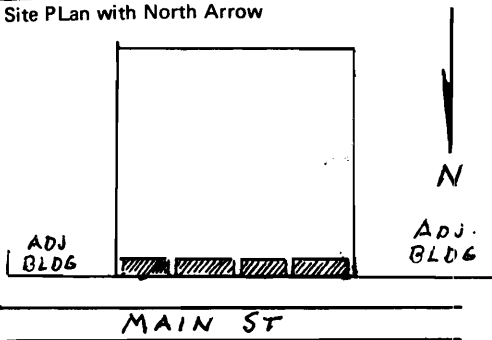


LYR001-019

Office of Historic Preservation, P.O. Box 176, Jefferson City, Missouri 65101


# HISTORIC INVENTORY

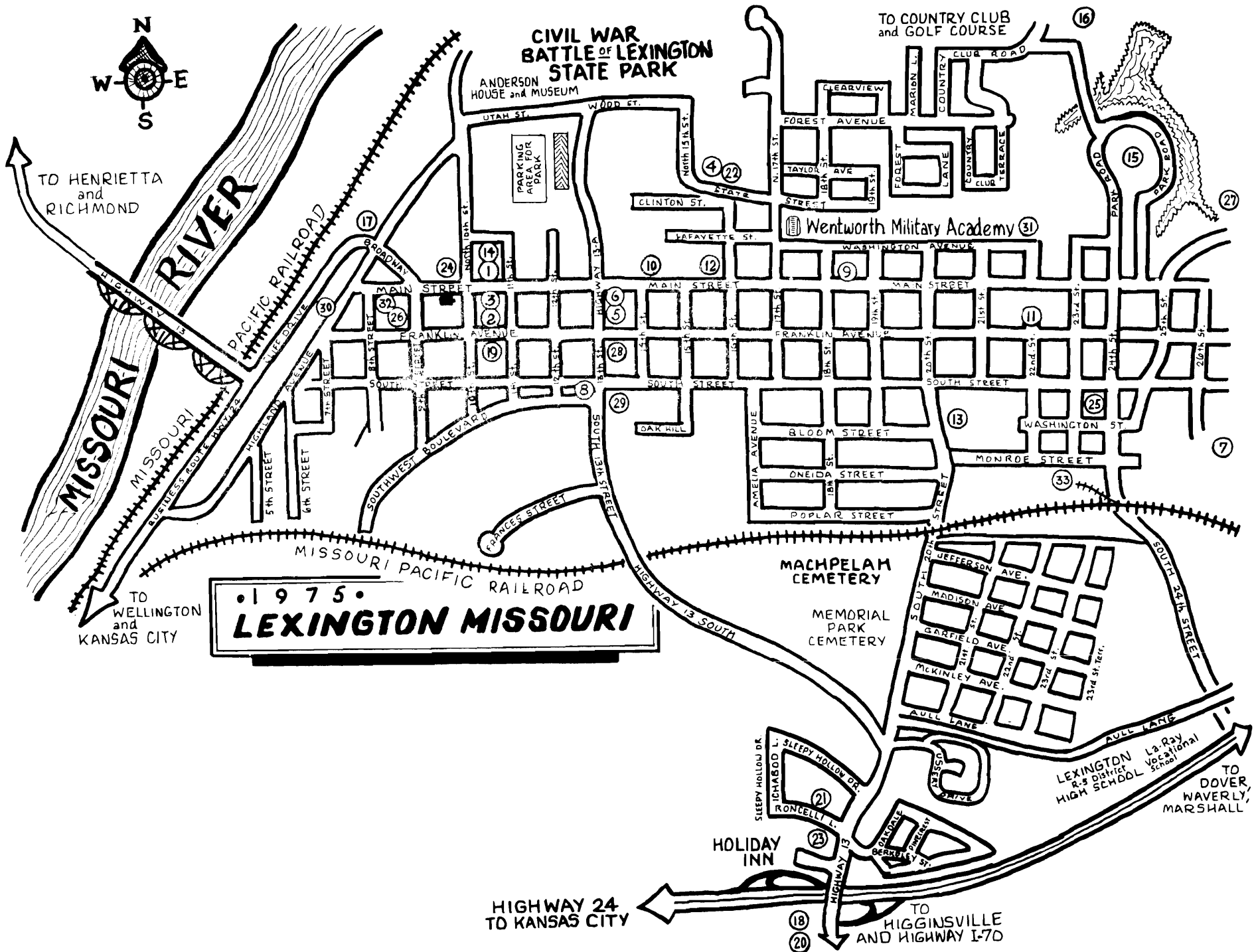

1. No <b>314</b>	4. Present Name(s) Eagle Building
2. County Lafayette	5. Other Name(s) Old theater in block 42
3. Location of Negatives	

6. Specific Location 907 Main Street Lot 4, Block 42, 1st addition	16 Thematic Category	28. No. of Stories 3
	17 Date(s) or Period 1915	29. Basement? Yes <input checked="" type="checkbox"/> No <input type="checkbox"/>
7. City or Town If Rural, Township & Vicinity Lexington	18 Style or Design Italian Revival	30. Foundation Material Brick
8. Site Plan with North Arrow 	19 Architect or Engineer Unknown	31. Wall Construction outer Brick
	20 Contractor or Builder Unknown	32. Roof Type & Material Flat - tar
9. Coordinates UTM Lat Long	21. Original Use, if apparent Club	33. No. of Bays Front 4 Side -
10. Site ( ) Structure ( ) Building <input checked="" type="checkbox"/> Object ( )	22 Present Use Redone - offices	34. Wall Treatment Common Bond
11. On National Registered Yes ( ) No <input checked="" type="checkbox"/>	23 Ownership Public <input type="checkbox"/> Private <input checked="" type="checkbox"/> Group of local men	35. Plan Shape Square
12. Is It Eligible? Yes <input checked="" type="checkbox"/> No <input type="checkbox"/>	24 Owner's Name & Address, if known Leroy Schriefer-Pres.	36. Changes (Explain in #42) Rear Addition <input type="checkbox"/> Altered <input checked="" type="checkbox"/> Moved <input type="checkbox"/>
13. Part of Estab Hist Dist? Yes ( ) No <input checked="" type="checkbox"/>	25 Open to Building Public? Yes <input checked="" type="checkbox"/> No <input type="checkbox"/> Welfare office	37. Condition Interior Good Exterior Good
14. District Potent'l? Yes <input checked="" type="checkbox"/> No <input type="checkbox"/>	26 Local Contact Person or Organization Leroy Schriefer	38. Preservation Underway? Yes <input checked="" type="checkbox"/> No <input type="checkbox"/>
15. Name of Established District	27 Other Surveys in Which Included Remodeled- govt grant	39. Endangered? By What? Yes <input type="checkbox"/> No <input checked="" type="checkbox"/>
42; Further Description of Important Features Interesting balcony - second floor- across the front		40. Visible from Public Road? Yes <input checked="" type="checkbox"/> No <input type="checkbox"/>
		41. Distance from and Frontage on Road On Main Street

43. History and Significance Organized in 1903 - encouragement of reading and literature - a club - Popular spot for social events - used as a theatre.	46. Prepared by
44. Description of Environment and Outbuildings On Main Street - renewal of surrounding property now in process - Federal grant.	47. Organization
45. Sources of Information	48. Date
	49. Revision Date(s)

1. No  
2. County  
4. Present Name(s)  
5. Other Name(s)





CIVIL WAR  
BATTLE OF LEXINGTON  
STATE PARK

ANDERSON  
HOUSE and MUSEUM

TO COUNTRY CLUB  
and GOLF COURSE

TO HENRIETTA  
and  
RICHMOND

MISSOURI RIVER

1975  
**LEXINGTON MISSOURI**

TO WELLINGTON  
and  
KANSAS CITY

MACHELAM  
CEMETERY

MEMORIAL  
PARK  
CEMETERY

LEXINGTON  
R-5 District  
Vocational  
HIGH SCHOOL

TO  
DOVER,  
WAVERLY,  
MARSHALL

HIGHWAY 24  
TO KANSAS CITY

TO  
HIGGINSVILLE  
AND HIGHWAY I-70

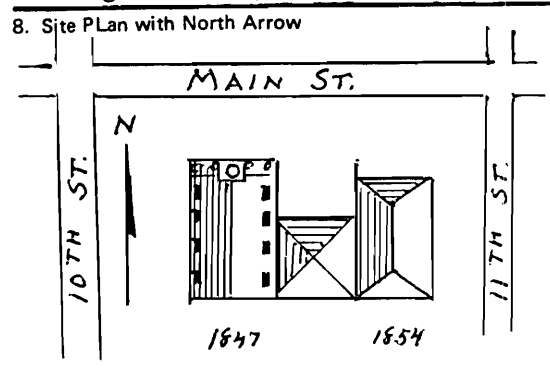


Office of Historic Preservation, P.O. Box 176, Jefferson City, Missouri 65101  
**HISTORIC INVENTORY**

1. No <b>306</b>	4. Present Name(s) Lafayette County Court House
2. County Lafayette	5. Other Name(s)
3. Location of Negatives	

6. Specific Location  
Main and 10th Streets

7. City or Town If Rural, Township & Vicinity  
Lexington



9. Coordinates UTM  
Lat  
Long:

10. Site ( ) Structure ( )  
Building  Object ( )

11. On National Register Yes  No ( )  
12. Is It Eligible? Yes  No

13. Part of Estab Hist Dist? Yes  No ( )  
14. District Potential? Yes  No

15. Name of Established District

16. Thematic Category

17. Date(s) or Period  
1847

18. Style or Design  
Classic Revival

19. Architect or Engineer local architect  
Wm. Dougherty (paid \$40 for plan)

20. Contractor or Builder  
John A. Alford (cost of \$12,000)

21. Original Use, if apparent  
Court House

22. Present Use  
Court House

23. Ownership Public  Private

24. Owner's Name & Address, if known  
Lafayette County

25. Open to Public? Yes  No

26. Local Contact Person or Organization  
County Judge

27. Other Surveys in Which Included  
Encyclopedia Britannica  
Missouri Register

28. No of Stories 2

29. Basement? Yes  No

30. Foundation Material  
Brick

31. Wall Construction  
Brick

32. Roof Type & Material  
Med. gable - Tin

33. No. of Bays Front Side

34. Wall Treatment lightly  
Stuccoed Stretcher bond

35. Plan Shape "L"

36. Changes (Explain in #42) Addition  Altered  Moved

37. Condition Interior Good  
Exterior Good

38. Preservation Underway? Yes  No

39. Endangered? By What? Yes  No

40. Visible from Public Road? Yes  No

41. Distance from and Frontage on Road  
75' - 50'

42. Further Description of Important Features  
Clock tower with 4 clocks - 3 tiered like trinity. 4 Doric columns in front, windows with lintels and lug sills, pediment roof trim with decorated cornice with frieze and brackets, portico porch.



43. History and Significance  
Built in 3 stages - 1847, 1854, 1939. Listed in Encyclopedia Britannica Oldest Court House in State in use. Cannon ball from Battle of Lexington, 1861, embedded in column. Cupola part of original construction but clocks added in 1886. Stone columns brought from St. Louis by ox wagon.

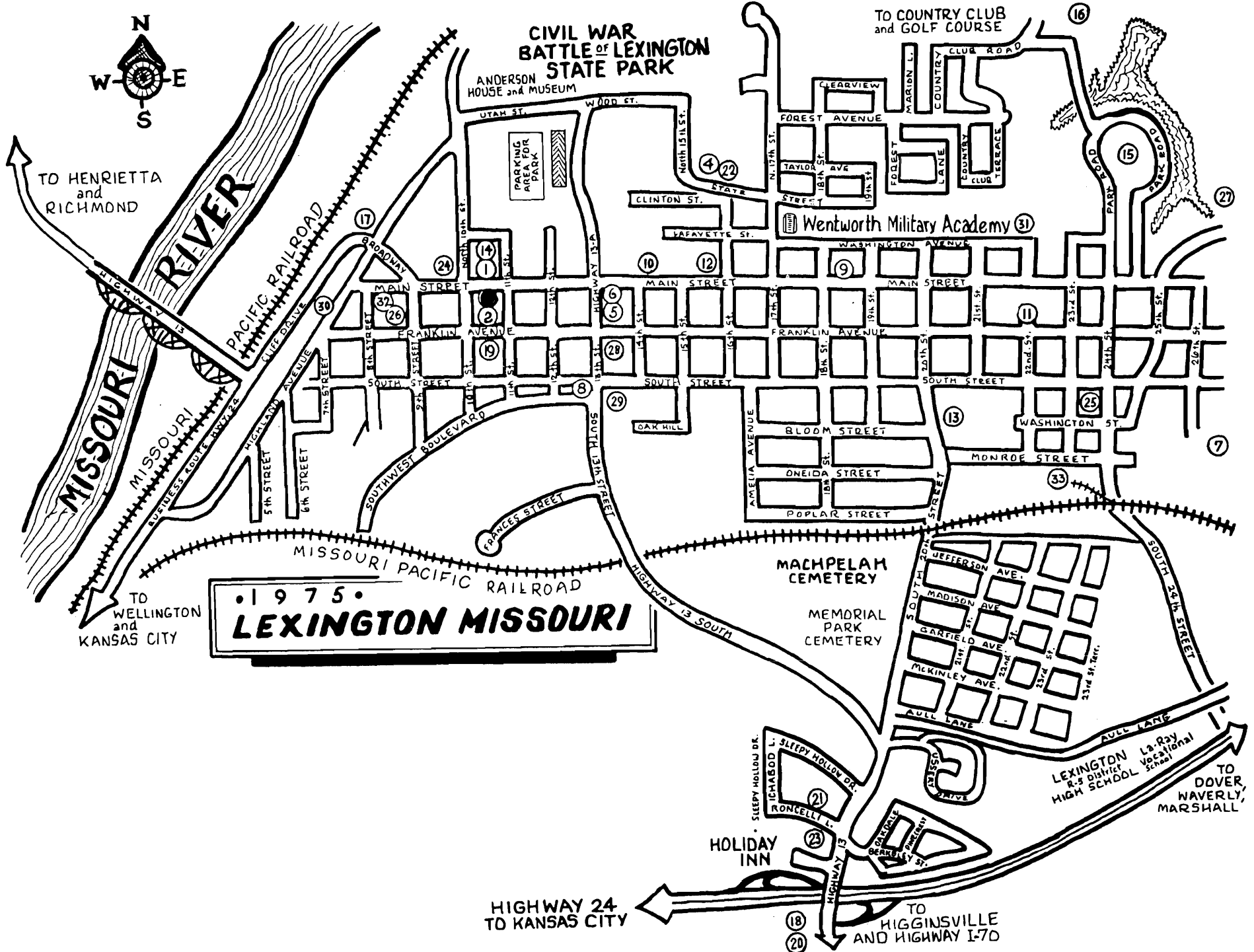

44. Description of Environment and Outbuildings  
Downtown across from bank and shops across from section being restored. Located on town square in center of business district.

45. Sources of Information  
Plaques on building

46. Prepared by  
Lucia Butler

47. Organization  
Historic Lexington Foundation

48. Date 5-12-70  
49. Revision Date(s)





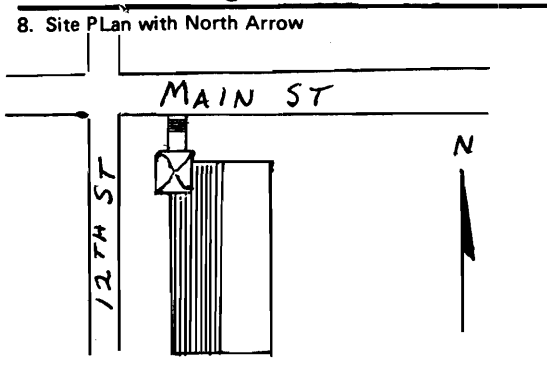


Office of Historic Preservation, P.O. Box 176, Jefferson City, Missouri 65101  
**HISTORIC INVENTORY**

1. No <b>293</b>	4. Present Name(s) <b>Second Baptist Church</b>
2. County <b>Lafayette</b>	5. Other Name(s) <b>Old Baptist - Negro Baptist - 1st Christian</b>
3. Location of Negatives	

6. Specific Location  
**1201 Main**

7. City or Town If Rural, Township & Vicinity  
**Lexington**



9. Coordinates **UTM**  
Lat \_\_\_\_\_  
Long \_\_\_\_\_

10. Site ( ) Structure ( )  
Building  Object ( )

11. On National Registered Yes ( ) No <input checked="" type="checkbox"/>	12. Is It Eligible? Yes <input type="checkbox"/> No <input type="checkbox"/>
---	--

13. Part of Estab Hist Dist? Yes ( ) No <input checked="" type="checkbox"/>	14. District Potent'l? Yes <input type="checkbox"/> No <input type="checkbox"/>
---	---

15. Name of Established District

16. Thematic Category

17. Date(s) or Period  
**1840**

18. Style or Design  
**Romanesque**

19. Architect or Engineer  
**Unknown**

20. Contractor or Builder  
**Unknown**

21. Original Use, if apparent  
**Church**

22. Present Use  
**Church**

23. Ownership  
Public  Private

24. Owner's Name & Address, if known  
**2nd Baptist Church  
1201 Main  
Lexington, Mo. 64067**

25. Open to Public? Yes  No

26. Local Contact Person or Organization

27. Other Surveys in Which Included  
**NONE**

28. No. of Stories **one**

29. Basement? Yes  No

30. Foundation Material  
**Stone**

31. Wall Construction  
**Brick**

32. Roof Type & Material  
**Gable-comp. shingles**

33. No. of Bays  
Front **2** Side \_\_\_\_\_

34. Wall Treatment  
**Stretcher bond**

35. Plan Shape **rectangular**

36. Changes (Explain in #42) Addition  Altered  Moved

37. Condition  
Interior **Good**  
Exterior **Good**

38. Preservation Underway? Yes  No

39. Endangered? By What? Yes  No

40. Visible from Public Road? Yes  No

41. Distance from and Frontage on Road

42. Further Description of Important Features  
**Large square bell tower dominates principal facade. Gable decorated with typical round arches in brick of this architectural style.**



43. History and Significance  
**Built in 1840 by members of First Christian Church. Bought by Baptists in 1873 - Remodeled. Belfry and vestibule may have been added in 1893. Basement dug in 1906. Burned in (see form)**

44. Description of Environment and Outbuildings  
**On Main Street next to Lexington Bank and Trust on main business street of town.**

45. Sources of Information  
**Lexington newspapers, Mrs. O. R. Sellers, Fern Cullom, Plaque on front of church.**

46. Prepared by  
**Lucia Butler**

47. Organization  
**Historic Lexington Foundation**

48. Date  
**May '79**

49. Revision Date(s)

1. No

2. County

4. Present Name(s)

5. Other Name(s)



# CIVIL WAR BATTLE OF LEXINGTON STATE PARK

ANDERSON  
HOUSE and MUSEUM

TO COUNTRY CLUB  
and GOLF COURSE

TO HENRIETTA  
and  
RICHMOND

# MISSOURI RIVER

## PACIFIC RAILROAD

Wentworth Military Academy

• 1975 •  
**LEXINGTON MISSOURI**

## MISSOURI PACIFIC RAILROAD

MACHELAM  
CEMETERY

MEMORIAL  
PARK  
CEMETERY

LEXINGTON  
R-3 District  
HIGH SCHOOL

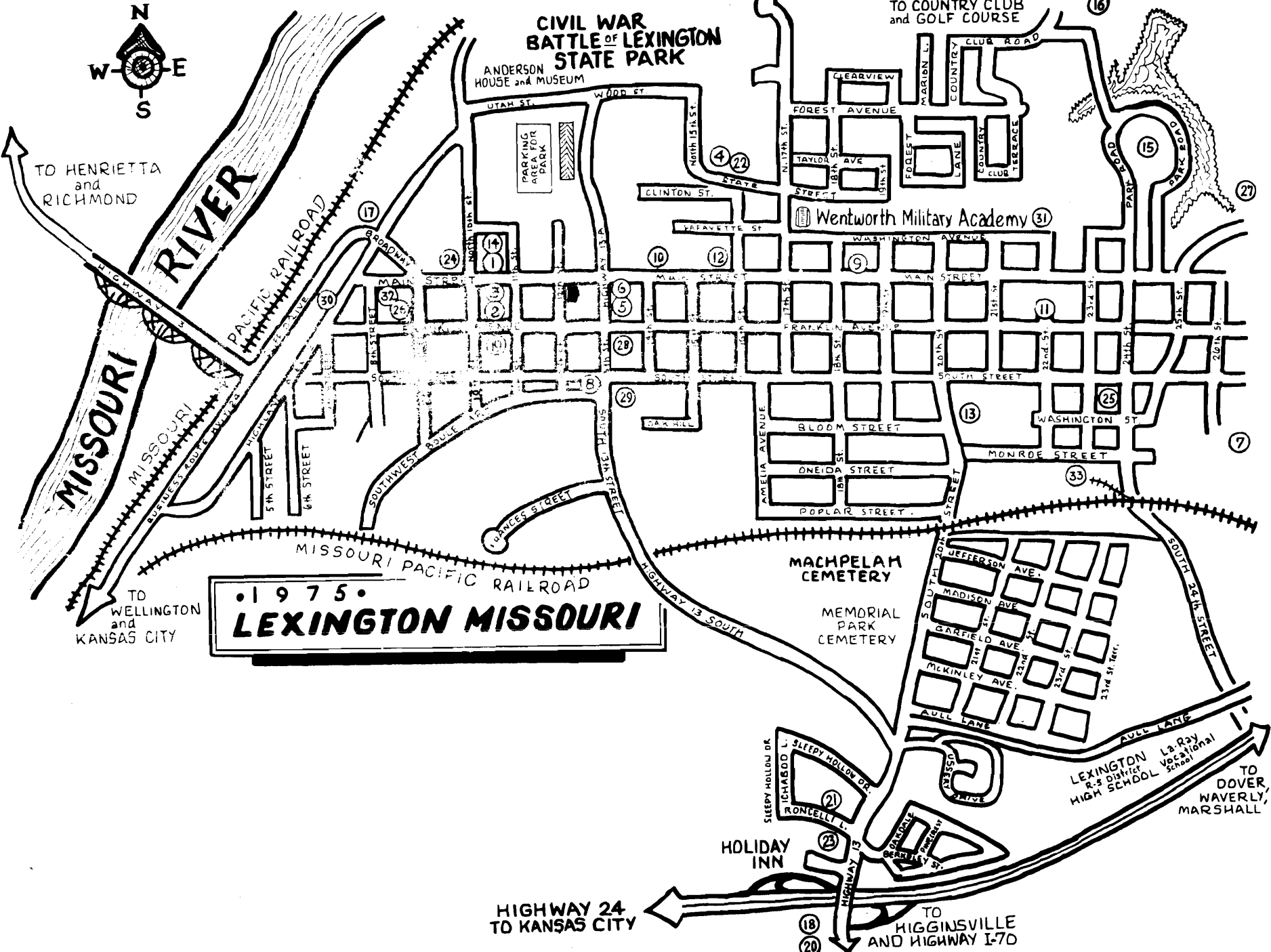
La Roy  
Vocational  
School

HIGHWAY 24  
TO KANSAS CITY

TO HIGGINSVILLE  
AND HIGHWAY I-70

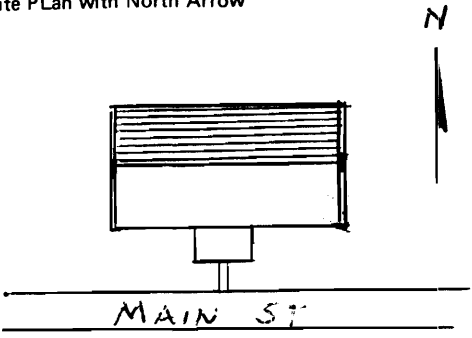
HOLIDAY  
INN

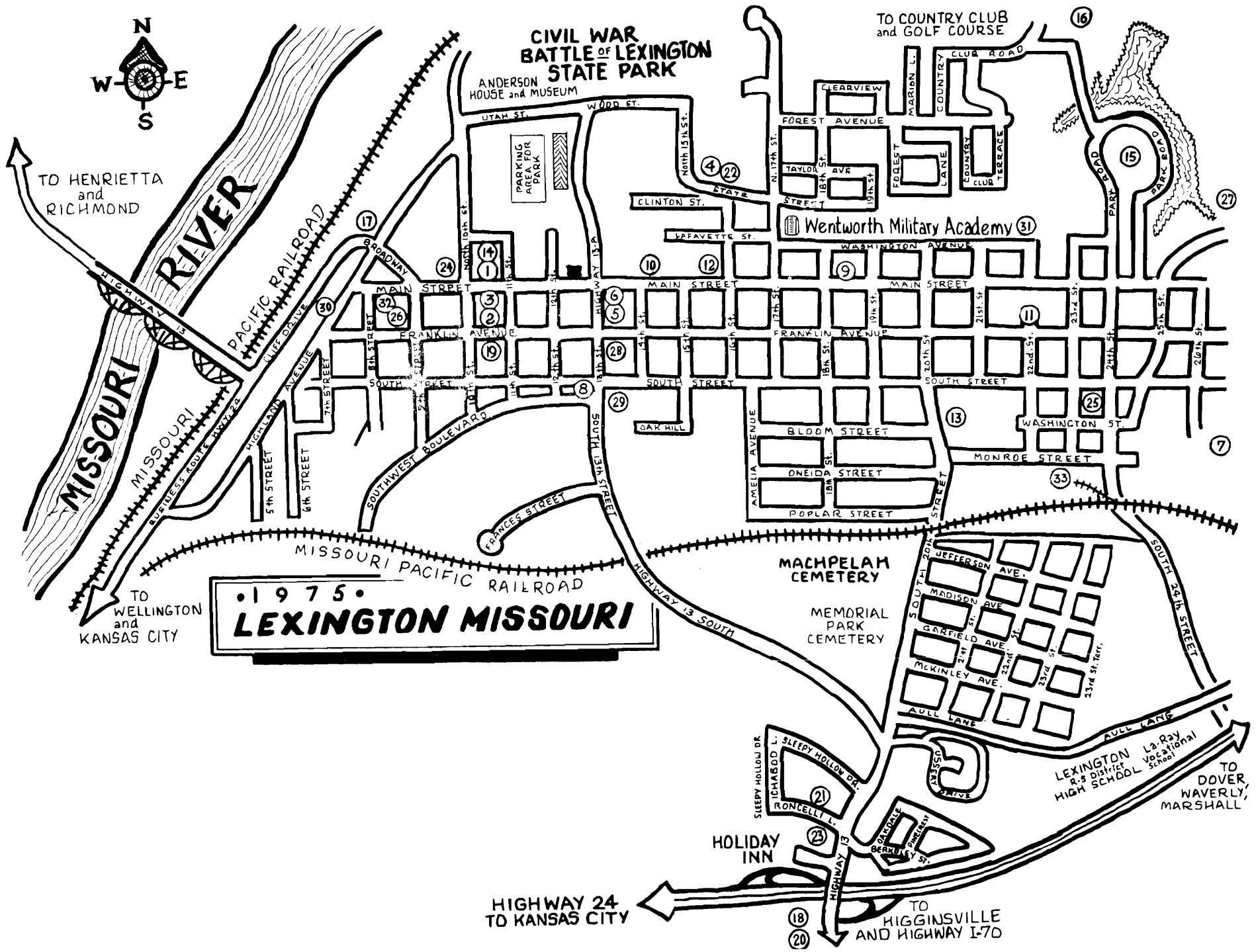

TO WELLINGTON  
and  
KANSAS CITY





Office of Historic Preservation, P.O. Box 176, Jefferson City, Missouri 65101  
**HISTORIC INVENTORY**

1. No <span style="float: right; font-size: 1.5em;">359</span>	4. Present Name(s) <p style="text-align: center;">Emile Vialle</p>		1. No	
2. County <p style="text-align: center;">Lafayette</p>	5. Other Name(s) <p style="text-align: center;">Farmer</p>			2. County
3. Location of Negatives				
6. Specific Location <p style="text-align: center;">1214 Main Street</p>	16 Thematic Category	28. No of Stories <u>2</u>	4. Present Name(s)	
7. City or Town If Rural, Township & Vicinity <p style="text-align: center;">Lexington</p>	17 Date(s) or Period <p style="text-align: center;">Built 1847</p>	29. Basement? <span style="float: right;">Yes <input checked="" type="checkbox"/> No <input type="checkbox"/></span>		
8. Site Plan with North Arrow <div style="text-align: center;">  </div>	18 Style or Design <p style="text-align: center;">Federal</p>	30. Foundation Material <p style="text-align: center;">Stone</p>		
9. Coordinates <span style="float: right;">UTM</span> Lat Long:	19 Architect or Engineer <p style="text-align: center;">Unknown</p>	31. Wall Construction <p style="text-align: center;">Brick</p>	5. Other Name(s)	
10. Site ( ) Structure ( ) Building <input checked="" type="checkbox"/> Object ( )	20 Contractor or Builder <p style="text-align: center;">Unknown</p>	32. Roof Type & Material <p style="text-align: center;">Gable-copper</p>		
11. On National Registered Yes ( ) No <input checked="" type="checkbox"/>	21. Original Use, if apparent <p style="text-align: center;">Residence</p>	33. No. of Bays Front <u>5</u> Side <u>1</u>		
13. Part of Estab Hist Dist? Yes ( ) No <input checked="" type="checkbox"/>	22 Present Use <p style="text-align: center;">Multi-family</p>	34. Wall Treatment <p style="text-align: center;">Common Bond</p>	2. County	
14. District Potent'l? Yes <input type="checkbox"/> No <input type="checkbox"/>	23 Ownership <span style="float: right;">Public <input type="checkbox"/> Private <input checked="" type="checkbox"/></span>	35. Plan Shape <u>Rectangular</u>		
15. Name of Established District	24 Owner's Name & Address, if known <p style="text-align: center;">Emile Vialle 1214 Main</p>	36. Changes (Explain in #42) <span style="float: right;">Addition <input type="checkbox"/> Altered <input checked="" type="checkbox"/> Moved <input type="checkbox"/></span>		
42; Further Description of Important Features <p>Simple Federal style building with parapeted gables and deep cornice and freize. Front porch apparently a later (ca 1890) addition. Second floor now converted into two apartments.</p>	25 Open to Public? <span style="float: right;">Yes <input type="checkbox"/> No <input checked="" type="checkbox"/></span>	37. Condition <span style="float: right;">Interior <u>Good</u> Exterior <u>Good</u></span>	5. Other Name(s)	
43. History and Significance <p>Early Lexington house, simply displaying the Missouri Vernacular of Federal styling. Former owner, Mrs. Farmer, was born in this house and died in it.</p>	26 Local Contact Person or Organization	38. Preservation Underway? <span style="float: right;">Yes <input checked="" type="checkbox"/> No <input type="checkbox"/></span>		
44. Description of Environment and Outbuildings <p>No outbuildings. Could be considered part of the downtown area.</p>	27 Other Surveys in Which Included	39. Endangered? By What? <span style="float: right;">Yes <input type="checkbox"/> No <input checked="" type="checkbox"/></span>		
45. Sources of Information <span style="float: right;">Owner</span>	46. Prepared by <p style="text-align: center;">V. Braswell</p>	40 Visible from Public Road? <span style="float: right;">Yes <input checked="" type="checkbox"/> No <input type="checkbox"/></span>	5. Other Name(s)	
47. Organization <p style="text-align: center;">Historic Lexington Foundation</p>	48. Date <p style="text-align: center;">5-1-79</p>	41. Distance from and Frontage on Road <span style="float: right;">25' 87'</span>		
49. Revision Date(s)				



**CIVIL WAR  
BATTLE OF LEXINGTON  
STATE PARK**

ANDERSON  
HOUSE and MUSEUM

TO COUNTRY CLUB  
and GOLF COURSE

TO HENRIETTA  
and  
RICHMOND

TO WELLINGTON  
and  
KANSAS CITY

1975  
**LEXINGTON MISSOURI**

HIGHWAY 24  
TO KANSAS CITY

TO HIGGINSVILLE  
AND HIGHWAY I-70

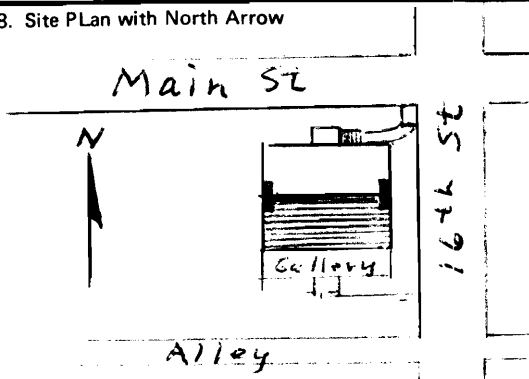
TO DOVER,  
WAVERLY,  
MARSHALL



Office of Historic Preservation, P.O. Box 176, Jefferson City, Missouri 65101  
**HISTORIC INVENTORY**

1. No <b>281</b>	4. Present Name(s) <b>Ball House</b>
2. County <b>Lafayette</b>	5. Other Name(s) <b>Ardinger House, Wentworth Flats</b>
3. Location of Negatives	

6. Specific Location <b>1519 Main Street Lexington, Mo. Lot 1, Block 20, 1st Addn.</b>	16. Thematic Category	28. No of Stories <b>2-1/2</b>
7. City or Town If Rural, Township & Vicinity <b>Lexington, Mo.</b>	17. Date(s) or Period <b>Built ca. 1843</b>	29. Basement? <b>Yes <input checked="" type="checkbox"/></b> <b>Full</b> <b>No <input type="checkbox"/></b>
8. Site Plan with North Arrow	18. Style or Design <b>Greek Revival</b>	30. Foundation Material <b>Solid Brick</b>



19. Architect or Engineer <b>Unknown</b>	31. Wall Construction <b>Brick bearing walls</b>
20. Contractor or Builder <b>Unknown</b>	32. Roof Type & Material <b>parapet gable, bridged chimneys - metal</b>
21. Original Use, if apparent <b>Home</b>	33. No. of Bays Front <b>3</b> Side <b>2</b>
22. Present Use <b>Home</b>	34. Wall Treatment <b>Brick, Common Bond.</b>
23. Ownership Public <input type="checkbox"/> Private <input checked="" type="checkbox"/>	35. Plan Shape <b>Rectangular</b>
24. Owner's Name & Address, if known <b>Mr. &amp; Mrs. John P. Ball</b>	36. Changes (Explain in #42) Addition <input type="checkbox"/> Altered <input checked="" type="checkbox"/> Moved <input type="checkbox"/>
25. Open to Public? Yes <input type="checkbox"/> No <input checked="" type="checkbox"/>	37. Condition Interior <b>Fair</b> Exterior <b>Fair</b>
26. Local Contact Person or Organization	38. Preservation Underway? Yes <input checked="" type="checkbox"/> No <input type="checkbox"/>
27. Other Surveys in Which Included	39. Endangered? By What? Yes <input type="checkbox"/> No <input checked="" type="checkbox"/>
	40. Visible from Public Road? Yes <input checked="" type="checkbox"/> No <input type="checkbox"/>
	41. Distance from and Frontage on Road

9. Coordinates **UTM**

Lat \_\_\_\_\_

Long \_\_\_\_\_

10. Site ( ) Building <input checked="" type="checkbox"/>	Structure ( ) Object ( )
11. On National Registered Yes ( ) No <input checked="" type="checkbox"/>	12. Is It Eligible? Yes <input checked="" type="checkbox"/> No <input type="checkbox"/>
13. Part of Estab Hist Dist? Yes ( ) No <input checked="" type="checkbox"/>	14. District Potent'l? Yes <input checked="" type="checkbox"/> No <input type="checkbox"/>

15. Name of Established District

42; Further Description of Important Features **Originally built with wood shingle roof, plain boxed cornices, bridged chimneys and parapet gable end walls. Later remodeled for metal roof, deeper front cornice with ornamental brackets and short returns at ends, rear cornice replaced by 2-story, full width gallery. Front porch apparently original; - one story, Tuscan with sq. cols., railing around roof. Doors single 2 panel; cntr. trabeated. Windows 2 sash, 6/6; front with sidelights; plain lug sills.**

43. History and Significance

House was purchased by Stephen G. Wentworth in July 1881 and conditionally presented to WMA which used it for two years as the first cadet barracks. It was returned to Mr. Wentworth in 1883 when he donated property which is the present site of the school.

44. Description of Environment and Outbuildings

**Residential -- school area.**

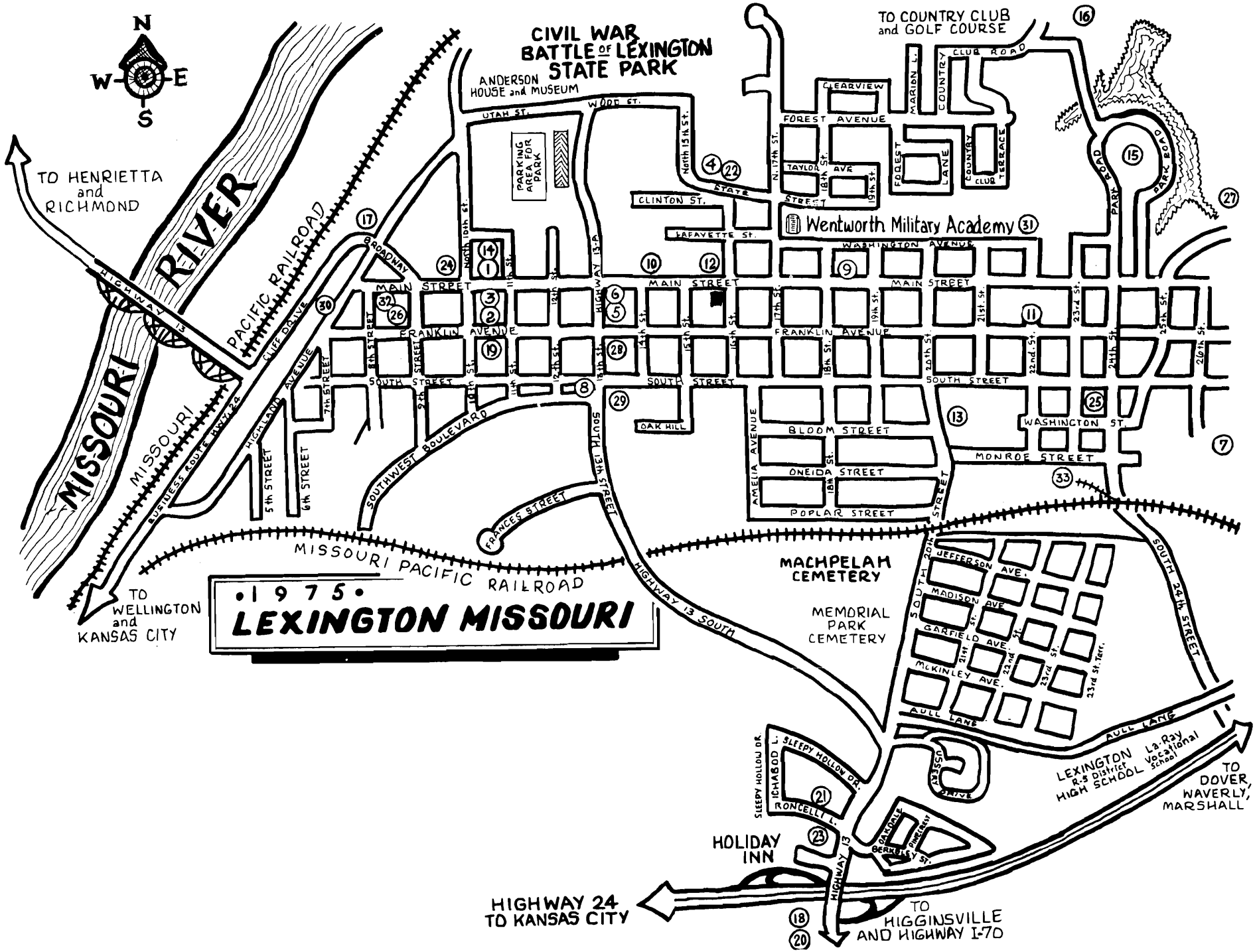
45. Sources of Information <b>Building date surmized from reading abstract. Details of construction based on personal observation.</b>	46. Prepared by <b>John P. Ball</b>
History obtained from <u>The Story of Wentworth</u> by Raymond W. Settle.	47. Organization <b>Historic Lexington Foundation</b>
	48. Date <b>7-25-78</b>
	49. Revision Date(s)

1. No

2. County

4. Present Name(s)

5. Other Name(s)



TO HENRIETTA  
and  
RICHMOND

TO WELLINGTON  
and  
KANSAS CITY

• 1975 •  
**LEXINGTON MISSOURI**

HIGHWAY 24  
TO KANSAS CITY

TO HIGGINSVILLE  
AND HIGHWAY I-70

**CIVIL WAR  
BATTLE OF LEXINGTON  
STATE PARK**

ANDERSON  
HOUSE and MUSEUM

TO COUNTRY CLUB  
and GOLF COURSE

MACHELAH  
CEMETERY

MEMORIAL  
PARK  
CEMETERY

LEXINGTON  
R-5 District  
High School

HOLIDAY  
INN

TO DOVER,  
WAVERLY,  
MARSHALL

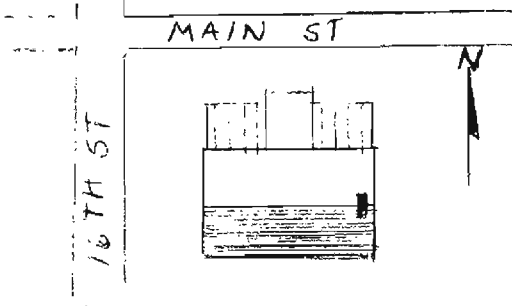





Office of Historic Preservation, P.O. Box 176, Jefferson City, Missouri 65101  
**HISTORIC INVENTORY**

1. No  
2. County  
4. Present Name(s)  
5. Other Name(s)

1. No <b>280</b>	4. Present Name(s) Worthington Residence
2. County Lafayette	5. Other Name(s) William Aull, Jr.
3. Location of Negatives	

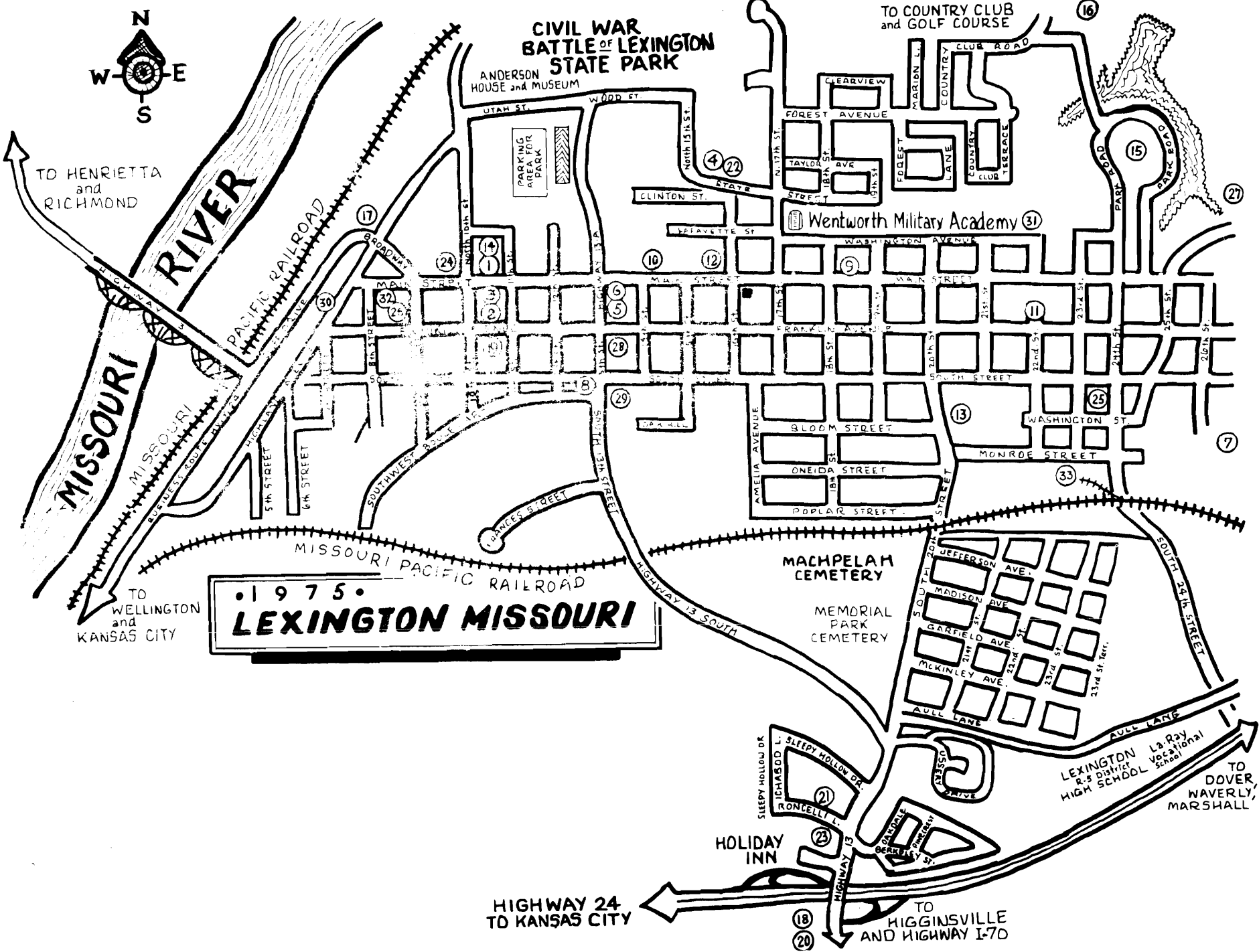
6. Specific Location 1601 Main Street	16. Thematic Category	28. No. of Stories 2
7. City or Town If Rural, Township & Vicinity Lexington	17. Date(s) or Period 1915	29. Basement? Yes <input checked="" type="checkbox"/> No <input type="checkbox"/>
8. Site Plan with North Arrow 	18. Style or Design Neo-classic	30. Foundation Material Concrete
9. Coordinates UTM Lat Long	19. Architect or Engineer Unknown	31. Wall Construction Frame
10. Site ( ) Building <input checked="" type="checkbox"/>	20. Contractor or Builder Taubman	32. Roof Type & Material Med. Gable-asbestos shingle
11. On National Registered Yes ( ) No <input checked="" type="checkbox"/>	21. Original Use, if apparent Residence	33. No. of Bays Front 3 Side 2
12. Is It Eligible? Yes <input type="checkbox"/> No <input type="checkbox"/>	22. Present Use Residence	34. Wall Treatment Clapboard
13. Part of Estab Hist Dist? Yes ( ) No <input checked="" type="checkbox"/>	23. Ownership Public <input type="checkbox"/> Private <input checked="" type="checkbox"/>	35. Plan Shape
14. District Potent? Yes <input type="checkbox"/> No <input type="checkbox"/>	24. Owner's Name & Address, if known James D. Worthington 1601 Main Street	36. Changes (Explain in #42) Addition <input type="checkbox"/> Altered <input type="checkbox"/> Moved <input type="checkbox"/>
15. Name of Established District	25. Open to Public? Yes <input type="checkbox"/> No <input checked="" type="checkbox"/>	37. Condition Interior Good Exterior Good
	26. Local Contact Person or Organization	38. Preservation Underway? Yes <input type="checkbox"/> No <input checked="" type="checkbox"/>
	27. Other Surveys in Which Included	39. Endangered? By What? Yes <input type="checkbox"/> No <input checked="" type="checkbox"/>
		40. Visible from Public Road? Yes <input checked="" type="checkbox"/> No <input type="checkbox"/>
		41. Distance from and Frontage on Road 50 FT

42: Further Description of Important Features Roof-cornice, boxed, decorated with return. Ornate pergola porch with arched roof entrance canopy are striking features on the front of this house. Arched transom and side lights at paneled entrance door. Window shutters decorated	
---	---

43. History and Significance  
Building form and type are typical for this period. Significance comes from embellishment of cornice and detail put into entrance canopy with flanking pergola covered porches.

44. Description of Environment and Outbuildings  
Urban

45. Sources of Information William Aull, III	46. Prepared by L. G. Cope
	47. Organization Historic Lexington Foundation
	48. Date 5-17-79
	49. Revision Date(s)





Office of Historic Preservation, P.O. Box 176, Jefferson City, Missouri 65101  
**HISTORIC INVENTORY**

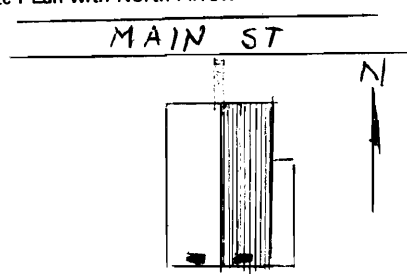
1. No


2. County

4. Present Name(s)

5. Other Name(s)

1. No <b>278</b>	4. Present Name(s) <b>Burnett Residence</b>
2. County <b>Lafayette</b>	5. Other Name(s)
3. Location of Negatives	

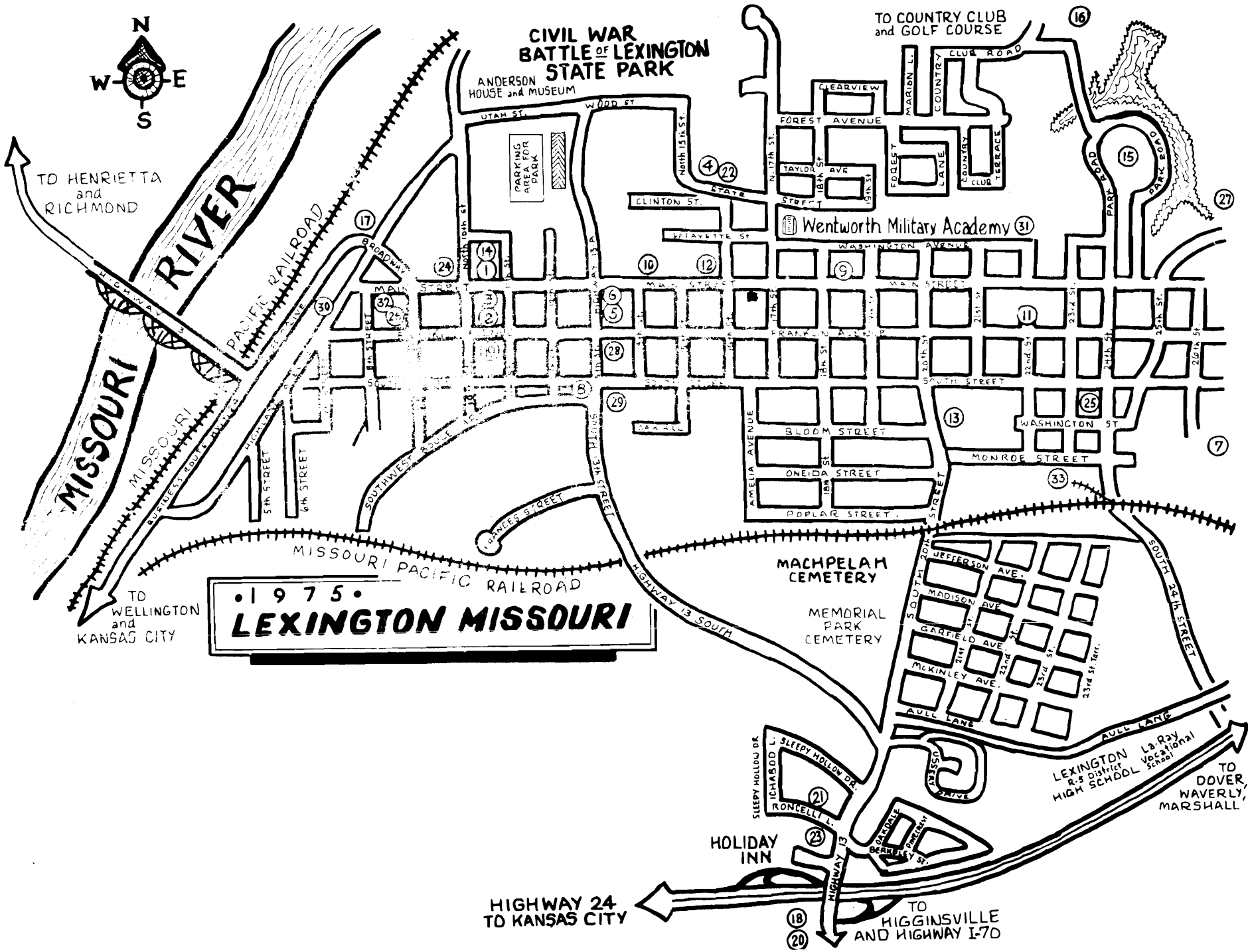
6. Specific Location <b>1617 Main Street</b>	16 Thematic Category	28. No of Stories <b>2</b>
	17 Date(s) or Period <b>1903</b>	29. Basement? <b>Yes <input checked="" type="checkbox"/></b> <b>No <input type="checkbox"/></b>
7. City or Town If Rural, Township & Vicinity <b>Lexington</b>	18 Style or Design <b>Classic Revival</b>	30. Foundation Material <b>Brick</b>
8. Site Plan with North Arrow 	19 Architect or Engineer <b>Unknown</b>	31. Wall Construction <b>Brick</b>
	20 Contractor or Builder <b>Wilkenson</b>	32. Roof Type & Material <b>Med-Hip-asbestos shingle</b>
9. Coordinates <b>UTM</b>	21. Original Use, if apparent <b>Residence</b>	33. No. of Bays <b>Front 3 Side 3</b>
10. Site ( ) Building <input checked="" type="checkbox"/> Structure ( ) Object ( )	22 Present Use <b>Residence</b>	34. Wall Treatment <b>Brick-stretcher Bond</b>
11. On National Registered Yes ( ) No <input checked="" type="checkbox"/>	23 Ownership <b>Public <input type="checkbox"/></b> <b>Private <input checked="" type="checkbox"/></b>	35. Plan Shape <b>Rectangular</b>
12 Is II Eligible? Yes <input type="checkbox"/> No <input type="checkbox"/>	24 Owner's Name & Address, if known <b>Jack J. Burnett 1617 Main Street</b>	36 Changes (Explain in #42) <b>Addition <input type="checkbox"/></b> <b>Altered <input type="checkbox"/></b> <b>Moved <input type="checkbox"/></b>
13. Part of Estab Hist Dist? Yes ( ) No <input checked="" type="checkbox"/>	25 Open to Public? <b>Yes <input type="checkbox"/></b> <b>No <input checked="" type="checkbox"/></b>	37. Condition <b>Interior <u>Good</u></b> <b>Exterior <u>Good</u></b>
14. District Potent'l? Yes <input type="checkbox"/> No <input type="checkbox"/>	26 Local Contact Person or Organization	38. Preservation Underway? <b>Yes <input type="checkbox"/></b> <b>No <input checked="" type="checkbox"/></b>
15. Name of Established District	27 Other Surveys in Which Included	39. Endangered? By What? <b>Yes <input type="checkbox"/></b> <b>No <input checked="" type="checkbox"/></b>
		40. Visible from Public Road? <b>Yes <input checked="" type="checkbox"/></b> <b>No <input type="checkbox"/></b>
		41. Distance from and Frontage on Road <b>50 Ft.</b>

42; Further Description of Important Features <p>Roof trim-cornice: boxed. Plain with dentils. Imposing pedimented portico with brackets and columns, side wall and side entrance detailing suggest earlier Victorian work especially in shaped brick lintels.</p>	
---	---

43. History and Significance <p>Built to be an imposing structure. Interesting application of the then current styling to the form and detailing of the immediate past.</p>
--

44. Description of Environment and Outbuildings <b>Urban</b>
---

45. Sources of Information	46. Prepared by <b>L. G. Cope</b>
	47. Organization <b>Historic Lexington Foundation</b>
	48. Date <b>5-17-79</b>
	49. Revision Date(s)



TO HENRIETTA  
and  
RICHMOND

TO WELLINGTON  
and  
KANSAS CITY

• 1975 •  
**LEXINGTON MISSOURI**

**HIGHWAY 24**  
TO KANSAS CITY

TO HIGGINSVILLE  
AND HIGHWAY I-70

TO COUNTRY CLUB  
and GOLF COURSE

**CIVIL WAR  
BATTLE OF LEXINGTON  
STATE PARK**  
ANDERSON  
HOUSE and MUSEUM

**MACHPELAM  
CEMETERY**

**MEMORIAL  
PARK  
CEMETERY**

**LEXINGTON**  
R-5 District  
**HIGH SCHOOL**  
La Roy  
Vocational  
School

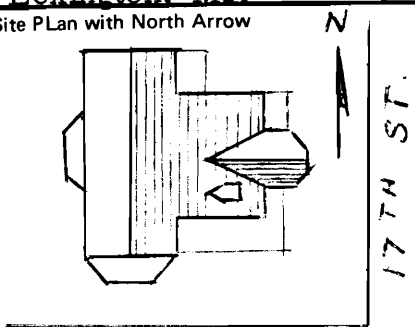
**HOLIDAY  
INN**

TO DOVER,  
WAVERLY,  
MARSHALL

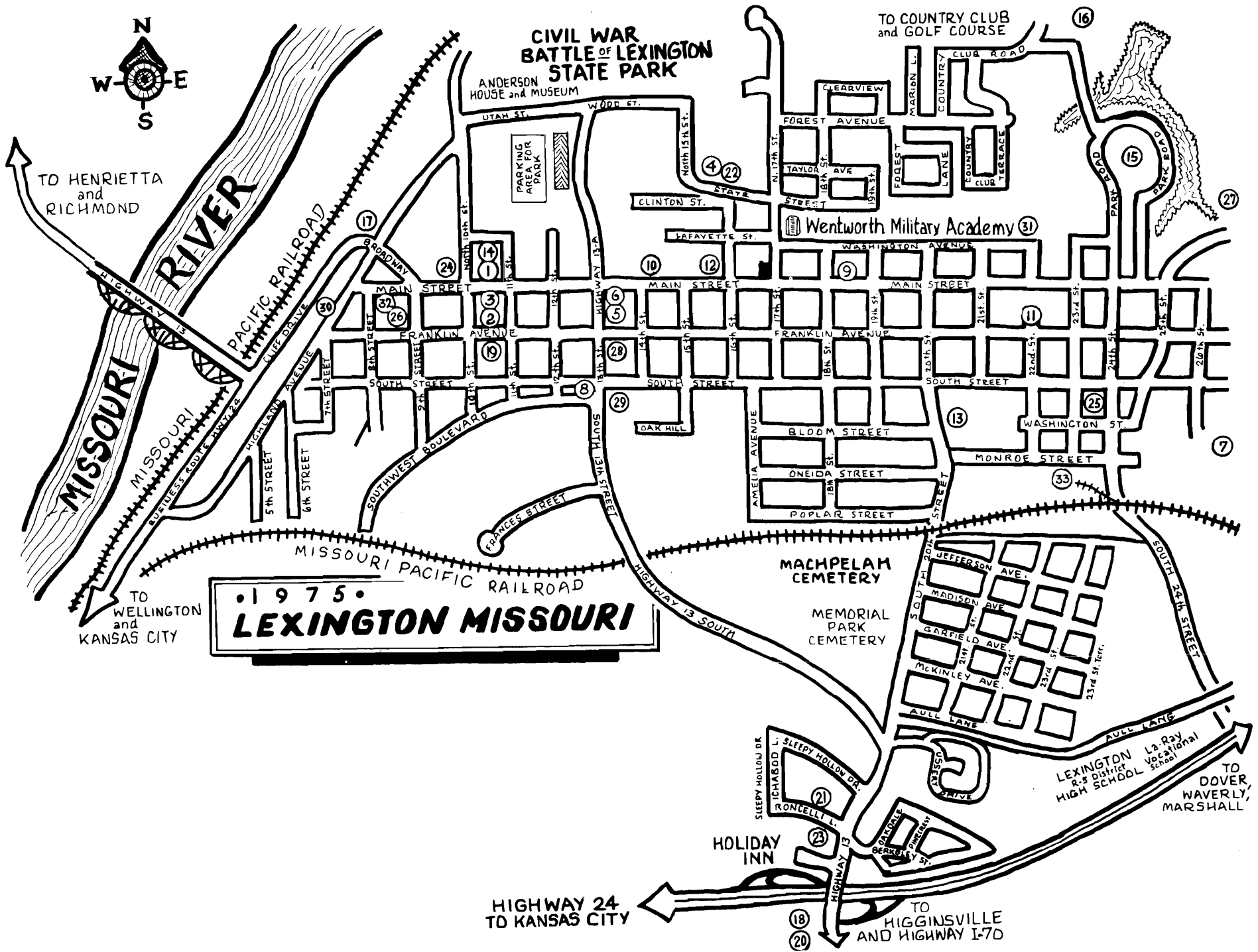


Office of Historic Preservation, P.O. Box 176, Jefferson City, Missouri 65101

# HISTORIC INVENTORY

<p>1. No <b>368</b></p> <p>2. County <b>Lafayette</b></p> <p>3. Location of Negatives</p>	<p>4. Present Name(s) <b>Mrs. Robert H. Tempel</b></p> <p>5. Other Name(s) <b>Sturgis, 1st owner, builder; Baur, 2nd owner; Bartlett, 3rd; Smith, 4th; Tempel, 5th.</b></p>	1. No
<p>6. Specific Location <b>1622 Main</b></p> <p>7. City or Town If Rural, Township &amp; Vicinity <b>Lexington, Mo.</b></p> <p>8. Site Plan with North Arrow</p> <div style="text-align: center;">  <p><b>MAIN ST</b></p> <p><b>17TH ST.</b></p> </div>	<p>16 Thematic Category</p> <p>17 Date(s) or Period <b>1900</b></p> <p>18 Style or Design <b>Neo Classic</b></p> <p>19 Architect or Engineer <b>Unknown</b></p> <p>20 Contractor or Builder <b>Unknown</b></p> <p>21. Original Use, if apparent <b>Private House</b></p> <p>22 Present Use <b>Private House</b></p> <p>23 Ownership <b>Public</b> <input type="checkbox"/> <b>Private</b> <input checked="" type="checkbox"/></p> <p>24 Owner's Name &amp; Address, if known <b>Mrs. Robert H. Tempel 1622 Main Lexington, Mo.</b></p> <p>25 Open to Public? <b>Yes</b> <input type="checkbox"/> <b>No</b> <input checked="" type="checkbox"/></p> <p>26 Local Contact Person or Organization</p> <p>27 Other Surveys in Which Included <b>None</b></p>	2. County
<p>9: Coordinates <b>UTM</b></p> <p>Lat</p> <p>Long</p>	<p>28 No of Stories <b>two</b></p> <p>29. Basement? <b>Yes</b> <input checked="" type="checkbox"/> <b>No</b> <input type="checkbox"/></p> <p>30. Foundation Material <b>Brick</b></p> <p>31. Wall Construction <b>Wood Frame</b></p> <p>32. Roof Type &amp; Material <b>Bell cast cross gable asb shingles</b></p> <p>33. No. of Bays <b>Front 2 Side 3</b></p> <p>34. Wall Treatment <b>Clapboard &amp; shingles</b></p> <p>35. Plan Shape <b>Irregular</b></p> <p>36. Changes (Explain in #42) <b>Addition</b> <input type="checkbox"/> <b>Altered</b> <input type="checkbox"/> <b>Moved</b> <input type="checkbox"/></p> <p>37. Condition <b>Interior good</b> <b>Exterior good</b></p> <p>38. Preservation Underway? <b>Yes</b> <input type="checkbox"/> <b>No</b> <input checked="" type="checkbox"/></p> <p>39. Endangered? By What? <b>Yes</b> <input type="checkbox"/> <b>No</b> <input checked="" type="checkbox"/></p> <p>40 Visible from Public Road? <b>Yes</b> <input checked="" type="checkbox"/> <b>No</b> <input type="checkbox"/></p> <p>41. Distance from and Frontage on Road <b>75'</b></p>	4. Present Name(s)
<p>10. Site ( ) Structure ( ) Building <input checked="" type="checkbox"/> Object ( )</p> <p>11. On National Registered Yes ( ) No <input checked="" type="checkbox"/></p> <p>12 Is It Eligible? Yes <input type="checkbox"/> No <input type="checkbox"/></p> <p>13. Part of Estab Hist Dist? Yes ( ) No <input checked="" type="checkbox"/></p> <p>14. District Potent? Yes <input type="checkbox"/> No <input type="checkbox"/></p> <p>15. Name of Established District</p>	<p>42: Further Description of Important Features</p> <p><b>The front door has large oval beveled glass, with beveled glass panels on each side, and stained glass above the door. There is a basement with a brick floor and there is also a wine celler off the basement.</b></p>	5. Other Name(s)
<p>43. History and Significance</p>	<p>44. Description of Environment and Outbuildings</p> <p><b>Urban</b></p>	
<p>45. Sources of Information</p>	<p>46. Prepared by <b>Mrs. R.H. Tempel</b></p> <p>47. Organization <b>Historic Lexington Foundation</b></p> <p>48. Date</p> <p>49. Revision Date(s)</p>	





**CIVIL WAR  
BATTLE OF LEXINGTON  
STATE PARK**

ANDERSON  
HOUSE and MUSEUM

TO COUNTRY CLUB  
and GOLF COURSE

TO HENRIETTA  
and  
RICHMOND

TO WELLINGTON  
and  
KANSAS CITY

• 1975 •  
**LEXINGTON MISSOURI**

**MACHELAP  
CEMETERY**

MEMORIAL  
PARK  
CEMETERY

LEXINGTON LaRay  
Vocational  
High School

HOLIDAY  
INN

HIGHWAY 24  
TO KANSAS CITY

TO  
HIGGINSVILLE  
AND HIGHWAY I-70

TO  
DOVER,  
WAVERLY,  
MARSHALL



Office of Historic Preservation, P.O. Box 176, Jefferson City, Missouri 65101  
**HISTORIC INVENTORY**

1. No

2. County

4. Present Name(s)

5. Other Name(s)

1. No 276

2. County Lafayette

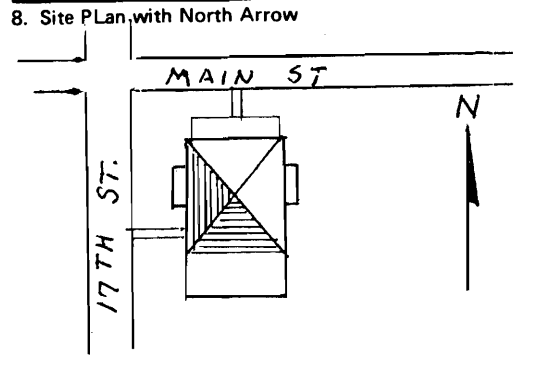
3. Location of Negatives

4. Present Name(s) Leroy Schriefer Home

5. Other Name(s)

6. Specific Location 1701 Main

7. City or Town If Rural, Township & Vicinity Lexington, Missouri



9. Coordinates UTM

Lat

Long

10. Site ( ) Building  Structure ( ) Object ( )

11. On National Registered Yes ( ) No

12. Is It Eligible? Yes  No ( )

13. Part of Estab Hist Dist? Yes ( ) No

14. District Potent'l? Yes  No ( )

15. Name of Established District

16. Thematic Category

17. Date(s) or Period circa 1905

18. Style or Design Neo classic

19. Architect or Engineer not known

20. Contractor or Builder not known

21. Original Use, if apparent home

22. Present Use home

23. Ownership Public  Private

24. Owner's Name & Address, <sup>if known</sup> Leroy Schriefer  
1701 Main Street  
Lexington, Missouri 64067

25. Open to Public? Yes  No

26. Local Contact Person or Organization Leroy Schriefer

27. Other Surveys in Which Included none

28. No. of Stories two

29. Basement? Yes  No

30. Foundation Material Brick

31. Wall Construction Wood frame

32. Roof Type & Material med. hip, asph. shingle

33. No. of Bays Front 2 na Side 3 na

34. Wall Treatment Masonite siding

35. Plan Shapesq. w/ exten

36. Changes (Explain in #42) Addition  Altered  Moved  none

37. Condition Interior good Exterior good

38. Preservation Underway? Yes  No

39. Endangered? By What? Yes  No

40. Visible from Public Road? Yes  No

41. Distance from and Frontage on Road 30' +

42. Further Description of Important Features

Porch columns carry exaggerated ionic caps.



43. History and Significance

Typical application of neo classic influence to residential building.

44. Description of Environment and Outbuildings

Urban


45. Sources of Information

Leroy Schriefer

46. Prepared by John P. Ball

47. Organization Historic Lexington Foundation

48. Date 5-4-79 49. Revision Date(s)



# CIVIL WAR BATTLE OF LEXINGTON STATE PARK

ANDERSON  
HOUSE and MUSEUM

TO COUNTRY CLUB  
and GOLF COURSE

TO HENRIETTA  
and  
RICHMOND

MISSOURI  
RIVER

## • 1 9 7 5 • LEXINGTON MISSOURI

TO WELLINGTON  
and  
KANSAS CITY

HIGHWAY 24  
TO KANSAS CITY

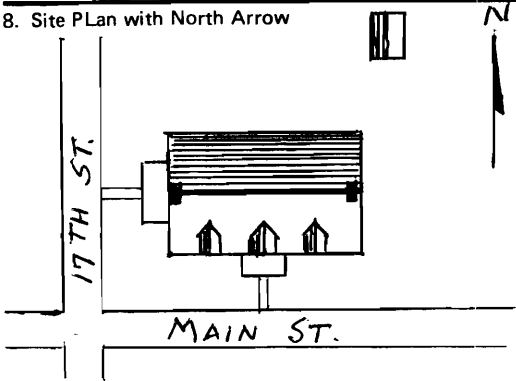
TO HIGGINSVILLE  
AND HIGHWAY I-70

TO DOVER,  
WAVERLY,  
MARSHALL

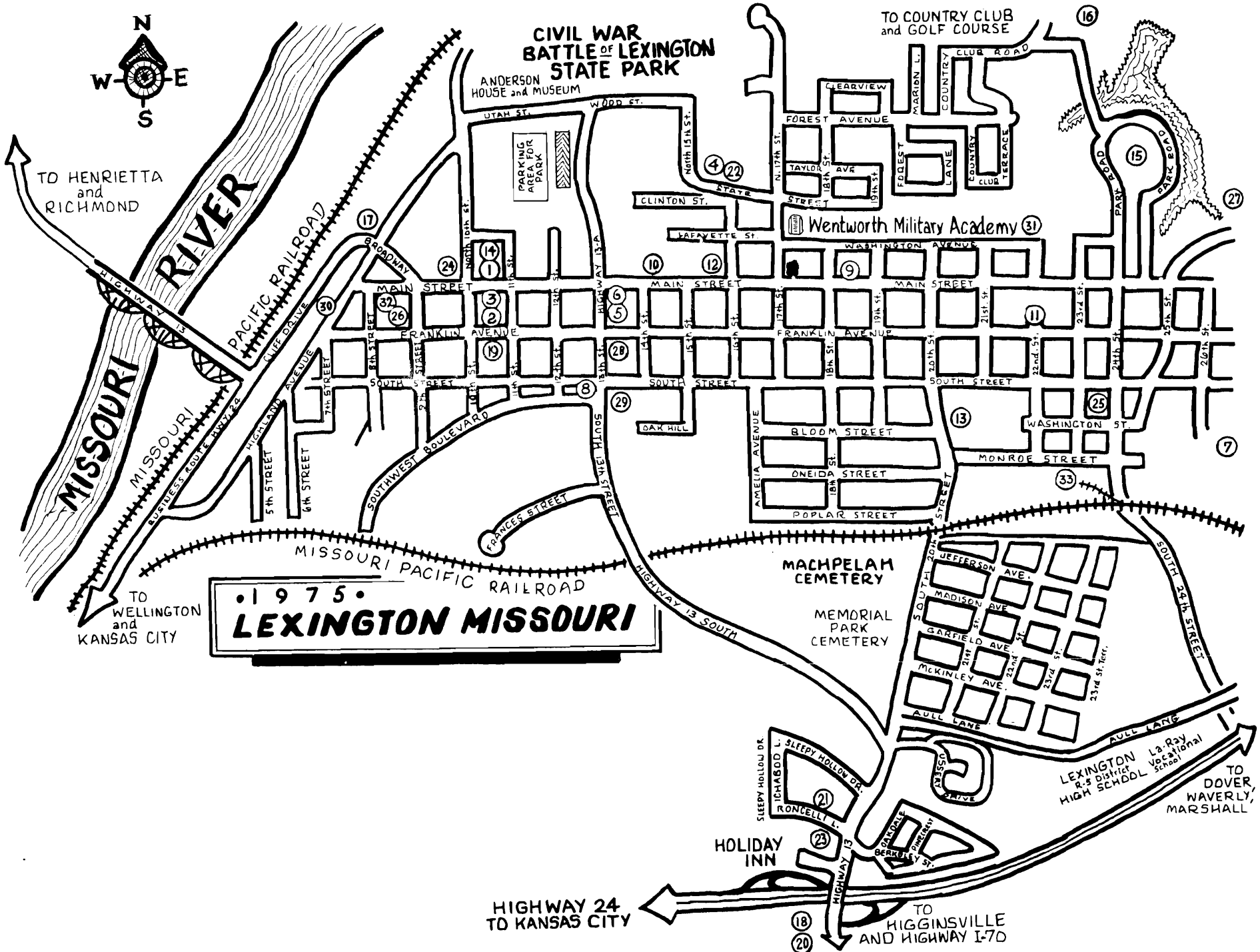





# HISTORIC INVENTORY

<p>1. No <span style="font-size: 1.5em; margin-left: 50px;">369</span></p>	<p>4. Present Name(s) <b>REINHART CAMERA SHOP</b></p>		1. No			
<p>2. County <b>Lafayette</b></p>	<p>5. Other Name(s) <b>The Aull House</b></p>					
<p>3. Location of Negatives</p>						
<p>6. Specific Location <b>1702 Main Street</b></p>	<p>16. Thematic Category</p>	<p>28. No of Stories <b>2-1/2</b></p>	2. County			
<p>7. City or Town If Rural, Township &amp; Vicinity <b>Lexington, MO 64067</b></p>	<p>17. Date(s) or Period <b>Built 1904</b></p>	<p>29. Basement? <b>Yes <input checked="" type="checkbox"/></b> <b>No <input type="checkbox"/></b></p>				
<p>8. Site Plan with North Arrow</p> 	<p>18. Style or Design <b>Classic Revival</b></p>	<p>30. Foundation Material <b>Cut stone, coursed</b></p>				
<p>9. Coordinates <b>UTM</b></p> <p>Lat</p> <p>Long</p>	<p>19. Architect or Engineer <b>Unknown</b></p>	<p>31. Wall Construction <b>Brick (red)</b></p>	4. Present Name(s)			
<p>10. Site ( ) Structure ( ) Building <input checked="" type="checkbox"/> Object ( )</p>	<p>20. Contractor or Builder <b>Unknown</b></p>	<p>32. Roof Type &amp; Material <b>Med. Gable, Asph. Shing</b></p>				
<table border="1" style="width:100%; border-collapse: collapse;"> <tr> <td style="width:50%; vertical-align: top;"> <p>11. On National Registered Yes ( ) No <input checked="" type="checkbox"/></p> </td> <td style="width:50%; vertical-align: top;"> <p>12. Is It Eligible? Yes <input checked="" type="checkbox"/> No <input type="checkbox"/></p> </td> </tr> <tr> <td style="vertical-align: top;"> <p>13. Part of Estab Hist Dist? Yes ( ) No ( )</p> </td> <td style="vertical-align: top;"> <p>14. District Potent'l? Yes <input checked="" type="checkbox"/> No <input type="checkbox"/></p> </td> </tr> </table>	<p>11. On National Registered Yes ( ) No <input checked="" type="checkbox"/></p>	<p>12. Is It Eligible? Yes <input checked="" type="checkbox"/> No <input type="checkbox"/></p>		<p>13. Part of Estab Hist Dist? Yes ( ) No ( )</p>	<p>14. District Potent'l? Yes <input checked="" type="checkbox"/> No <input type="checkbox"/></p>	<p>21. Original Use, if apparent <b>Home</b></p>
<p>11. On National Registered Yes ( ) No <input checked="" type="checkbox"/></p>	<p>12. Is It Eligible? Yes <input checked="" type="checkbox"/> No <input type="checkbox"/></p>					
<p>13. Part of Estab Hist Dist? Yes ( ) No ( )</p>	<p>14. District Potent'l? Yes <input checked="" type="checkbox"/> No <input type="checkbox"/></p>					
<p>15. Name of Established District</p>	<p>22. Present Use <b>1st Floor - Photo Studio - 2nd Floor, Home</b></p>	<p>34. Wall Treatment <b>Modified common bond</b></p>				
<p>42; Further Description of Important Features <b>Three pedimented dormers, front and rear. Boxed wood frame pediment at each end of house; boxed cornice and pediments dentilated. Double hung sash windows, single pane. Flat porch roofs, dentilated eaves; wrought iron railings replace the original wood ones; fluted columns with four-cornered ionic capitals. Two-story wood pilasters encase four corners of house. Flat arch with radiating voussoirs of cut stone over doors and windows; cut stone sills.</b></p>	<p>23. Ownership <b>Public <input type="checkbox"/></b> <b>Private <input checked="" type="checkbox"/></b></p>	<p>35. Plan Shape <b>Rectangular</b></p>	5. Other Name(s)			
<p>43. History and Significance <b>Built by William Aull as a family home.</b></p>	<p>24. Owner's Name &amp; Address, if known <b>Francis Reinhart 1702 Main, Lexington, MO 64067</b></p>	<p>36. Changes (Explain in #42) <b>Addition <input type="checkbox"/></b> <b>Altered <input type="checkbox"/></b> <b>None <input type="checkbox"/></b> <b>Moved <input type="checkbox"/></b></p>				
<p>44. Description of Environment and Outbuildings <b>2-car garage at northeast corner of lot.</b></p>	<p>25. Open to Open as a photo <b>Yes <input checked="" type="checkbox"/></b> <b>Public? studio No <input type="checkbox"/></b></p>	<p>37. Condition <b>Good</b></p> <p>Interior _____ Exterior <b>Good</b></p>				
<p>45. Sources of Information <b>Francis Reinhart and William Aull III</b></p>	<p>26. Local Contact Person or Organization</p>	<p>38. Preservation Underway? <b>Yes <input checked="" type="checkbox"/></b> <b>No <input type="checkbox"/></b></p>				
<p>46. Prepared by <b>John P. Ball</b></p>	<p>27. Other Surveys in Which Included</p>	<p>39. Endangered? <b>Yes <input type="checkbox"/></b> <b>By What? No <input checked="" type="checkbox"/></b></p>				
<p>47. Organization <b>Historic Lexington Foundation</b></p>	<p>48. Date <b>5/9/79</b></p>	<p>49. Revision Date(s)</p>				





TO HENRIETTA  
and  
RICHMOND

TO WELLINGTON  
and  
KANSAS CITY

• 1975 •  
**LEXINGTON MISSOURI**

HIGHWAY 24  
TO KANSAS CITY

TO HIGGINSVILLE  
AND HIGHWAY I-70

TO COUNTRY CLUB  
and GOLF COURSE

CIVIL WAR  
BATTLE OF LEXINGTON  
STATE PARK

ANDERSON  
HOUSE and MUSEUM

MACHELAP  
CEMETERY

MEMORIAL  
PARK  
CEMETERY

LEXINGTON  
R-4 District  
Vocational  
HIGH SCHOOL

HOLIDAY  
INN

TO  
DOVER,  
WAVERLY,  
MARSHALL





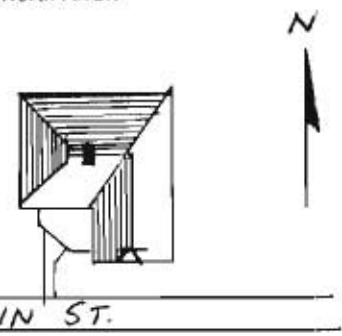
Office of Historic Preservation, P.O. Box 176, Jefferson City, Missouri 65101  
**HISTORIC INVENTORY**

1. No <b>370</b>	4. Present Name(s) <b>Carter House</b>
2. County <b>Lafayette</b>	5. Other Name(s)
3. Location of Negatives	

6. Specific Location  
**1710 Main**

7. City or Town If Rural, Township & Vicinity  
**Lexington, Mo.**

8. Site Plan with North Arrow



16 Thematic Category

17 Date(s) or Period  
**ca 1875**

18 Style or Design  
**Queen Anne Cottage**

19 Architect or Engineer  
**Unknown**

20 Contractor or Builder  
**Unknown**

21 Original Use, if apparent  
**Residence**

22 Present Use  
**Residence**

23 Ownership  
Public  Private

24 Owner's Name & Address, if known  
**Mrs. Howard Carter  
P. O. Box 248  
Lexington, Mo. 64067**

25 Open to Public? Yes  No

26 Local Contact Person or Organization

27 Other Surveys in Which Included

28 No of Stories **1-1/2**

29 Basement? Yes  No   
**Partial**

30 Foundation Material  
**Brick**

31 Wall Construction  
**Frame**

32 Roof Type & Material  
**hipped gable-comp. shingles**

33 No. of Bays  
Front **n/a** Side **n/a**

34 Wall Treatment  
**Asbes. siding**

35 Plan Shape  
**Ell**

36 Changes (Explain in #42) Addition  Altered  Moved

37 Condition Interior **Fair** Exterior **Good**

38 Preservation Underway? Yes  No

39 Endangered? By What? Yes  No

40 Visible from Public Road? Yes  No

41 Distance from and Frontage on Road

9: Coordinates UTM  
Lat  
Long

10. Site ( ) Building  Structure ( ) Object ( )

11. On National Registered Yes ( ) No <input checked="" type="checkbox"/>	12 Is It Eligible? Yes <input type="checkbox"/> No <input type="checkbox"/>
13. Part of Estab Hist Dist? Yes ( ) No <input checked="" type="checkbox"/>	14 District Potent'l? Yes <input type="checkbox"/> No <input type="checkbox"/>

15. Name of Established District

42: Further Description of Important Features

Interesting treatment of roof line by hips of gable ends sets structure apart. Entrance and porch at inner corner of plan shape well handled.



43. History and Significance

44. Description of Environment and Outbuildings

**Urban**

45. Sources of Information

**Mrs. Howard Carter - owner**

46. Prepared by  
**Claudia Young**

47. Organization  
**Historic Lexington Foundation**

48. Date  
**5-10-79**

49. Revision Date(s)

1. No

2. County

4. Present Name(s)

5. Other Name(s)



**CIVIL WAR  
BATTLE OF LEXINGTON  
STATE PARK**

ANDERSON  
HOUSE and MUSEUM

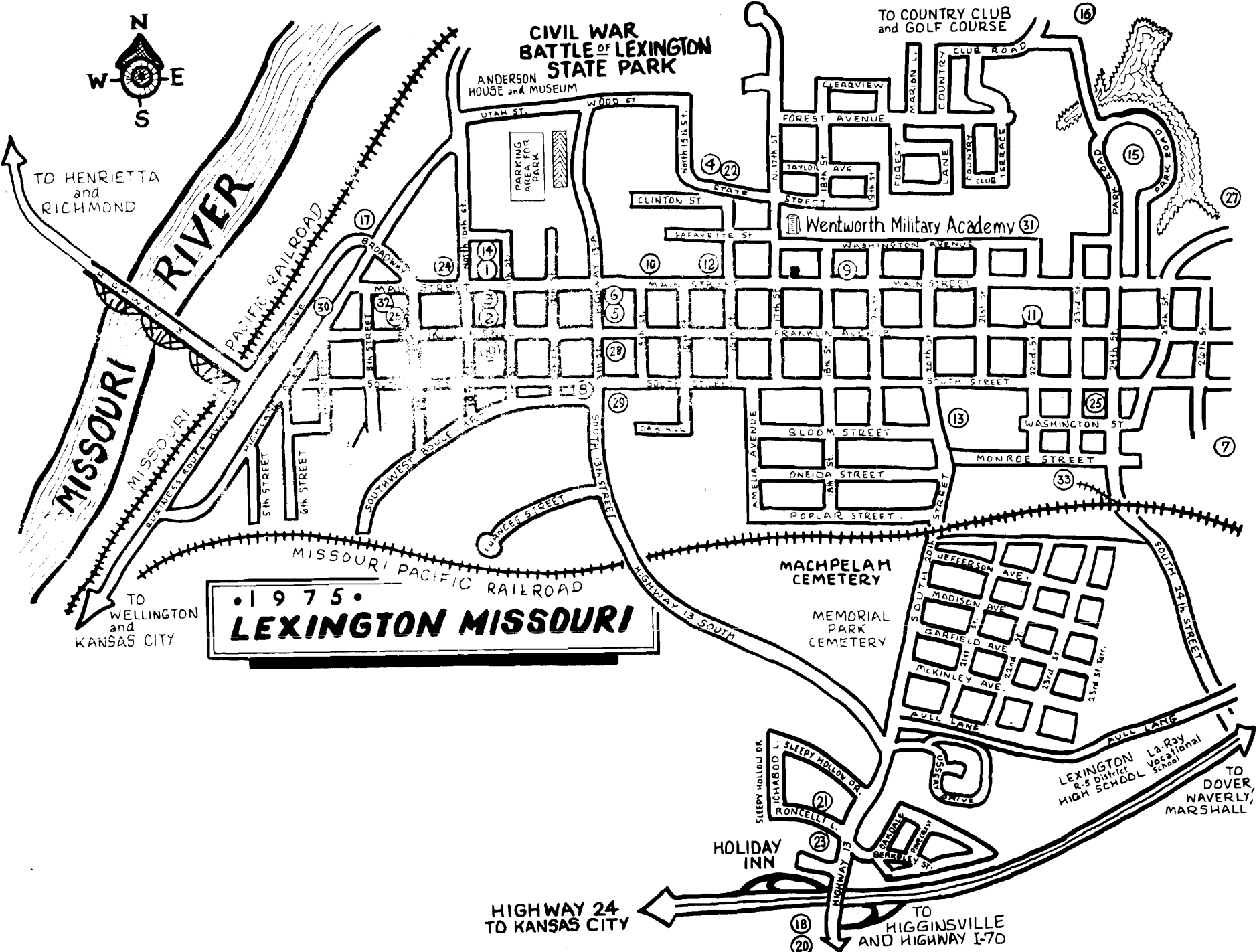
TO COUNTRY CLUB  
and GOLF COURSE

TO HENRIETTA  
and  
RICHMOND

**MISSOURI RIVER**

• 1975 •  
**LEXINGTON MISSOURI**

TO WELLINGTON  
and  
KANSAS CITY



**HIGHWAY 24  
TO KANSAS CITY**

TO HIGGINSVILLE  
AND HIGHWAY I-70

TO DOVER,  
WAVERLY,  
MARSHALL

HOLIDAY  
INN

LEXINGTON  
R-9 District  
HIGH SCHOOL

La-Roy  
Vocational  
School

(18)  
(20)

(7)

(27)

(16)

(15)

(4)

(22)

(10)

(12)

(31)

(9)

(11)

(25)

(29)

(28)

(5)

(6)

(14)

(1)

(2)

(3)

(10)

(11)

(12)

(13)

(14)

(15)

(16)

(17)

(18)

(19)

(20)

(21)

(22)

(23)

(24)

(25)

(26)

(27)

(28)

(29)

(30)

(31)

(32)

(33)

(34)

(35)

(36)

(37)

(38)

(39)

(40)

(41)

(42)

(43)

(44)

(45)

(46)

(47)

(48)

(49)

(50)

(51)

(52)

(53)

(54)

(55)

(56)

(57)

(58)

(59)

(60)

(61)

(62)

(63)

(64)

(65)

(66)

(67)

(68)

(69)

(70)

(71)

(72)

(73)

(74)

(75)

(76)

(77)

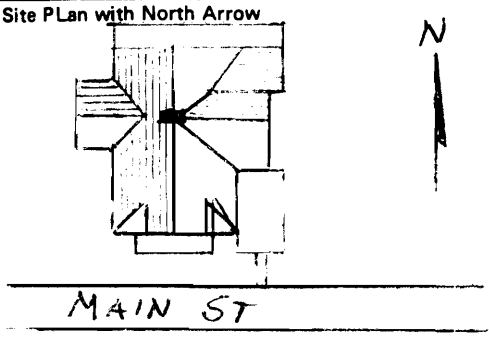
(78)


(79)

(80)



Office of Historic Preservation, P.O. Box 176, Jefferson City, Missouri 65101  
**HISTORIC INVENTORY**

<p>1. No <b>371</b></p> <p>2. County <b>Lafayette</b></p> <p>3. Location of Negatives</p>	<p>4. Present Name(s) <b>Charlton House</b></p> <p>5. Other Name(s) <b>Mountjoy, Spears, Stewart House</b></p>	1. No
<p>6. Specific Location <b>1714 Main</b></p> <p>7. City or Town If Rural, Township &amp; Vicinity <b>Lexington, Mo.</b></p> <p>8. Site Plan with North Arrow</p> 	<p>16 Thematic Category</p> <p>17 Date(s) or Period <b>1884</b></p> <p>18 Style or Design <b>Queen Anne</b></p> <p>19 Architect or Engineer <b>Unknown</b></p> <p>20 Contractor or Builder <b>James Cheatham</b></p> <p>21. Original Use, if apparent <b>Residence</b></p> <p>22 Present Use <b>Residence</b></p> <p>23 Ownership <b>Public <input type="checkbox"/> Private <input checked="" type="checkbox"/></b></p> <p>24 Owner's Name &amp; Address, if known <b>Mrs. Robert Charlton 1714 Main Lexington, Mo.</b></p> <p>25 Open to Public? <b>Yes <input type="checkbox"/> No <input checked="" type="checkbox"/></b></p> <p>26 Local Contact Person or Organization</p> <p>27 Other Surveys in Which Included</p>	2. County
<p>9: Coordinates <b>UTM</b></p> <p>Lat</p> <p>Long</p> <p>10. Site ( ) Building <input checked="" type="checkbox"/> Structure ( ) Object ( )</p> <p>11. On National Registered Yes ( ) No <input checked="" type="checkbox"/></p> <p>12 Is It Eligible? Yes <input type="checkbox"/> No <input type="checkbox"/></p> <p>13. Part of Estab Yes ( )</p> <p>Hist Dist? No <input checked="" type="checkbox"/></p> <p>14. District Yes <input type="checkbox"/> Potenti'l? No <input type="checkbox"/></p> <p>15. Name of Established District</p>	<p>28. No of Stories <b>two</b></p> <p>29. Basement? Yes <input checked="" type="checkbox"/> No <input type="checkbox"/></p> <p>30. Foundation Material <b>Brick</b></p> <p>31. Wall Construction <b>Frame</b></p> <p>32. Roof Type &amp; Material <b>hip comp. shingle</b></p> <p>33. No. of Bays Front <b>1</b> Side <b>n/a</b></p> <p>34. Wall Treatment <b>Asbestos shingles</b></p> <p>35. Plan Shape <b>Irregular</b></p> <p>36 Changes (Explain in #42) Addition <input type="checkbox"/> Altered <input checked="" type="checkbox"/> Moved <input type="checkbox"/></p> <p>37 Condition Interior <b>Good</b> Exterior <b>Good</b></p> <p>38. Preservation Underway? Yes <input type="checkbox"/> No <input checked="" type="checkbox"/></p> <p>39. Endangered? By What? Yes <input type="checkbox"/> No <input checked="" type="checkbox"/></p> <p>40 Visible from Public Road? Yes <input checked="" type="checkbox"/> No <input type="checkbox"/></p> <p>41. Distance from and Frontage on Road</p>	4. Present Name(s)
<p>42: Further Description of Important Features</p> <p><b>Imbricated shingles remain on porch. Facade enhanced with box bay featuring transom lights.</b></p>		5. Other Name(s)
<p>43. History and Significance</p> <p><b>Structure attributed to Mames Cheatham, of Barley &amp; Cheatham, architects and contractors. Listed at Poplar, North of Franklin in the 1870 Lexington directory.</b></p>		
<p>44. Description of Environment and Outbuildings</p> <p><b>Urban</b></p>		
<p>45. Sources of Information</p> <p><b>Mrs. Charlton, owner</b></p>	<p>46. Prepared by <b>Claudia D. Young</b></p> <p>47. Organization <b>Historic Lexington Foundation</b></p> <p>48. Date <b>5-10-79</b></p> <p>49. Revision Date(s)</p>	



**CIVIL WAR  
BATTLE OF LEXINGTON  
STATE PARK**

ANDERSON  
HOUSE and MUSEUM

TO COUNTRY CLUB  
and GOLF COURSE

TO HENRIETTA  
and  
RICHMOND

**MISSOURI RIVER**

• 1975 •  
**LEXINGTON MISSOURI**

TO WELLINGTON  
and  
KANSAS CITY

**MACHELAM  
CEMETERY**

**MEMORIAL  
PARK  
CEMETERY**

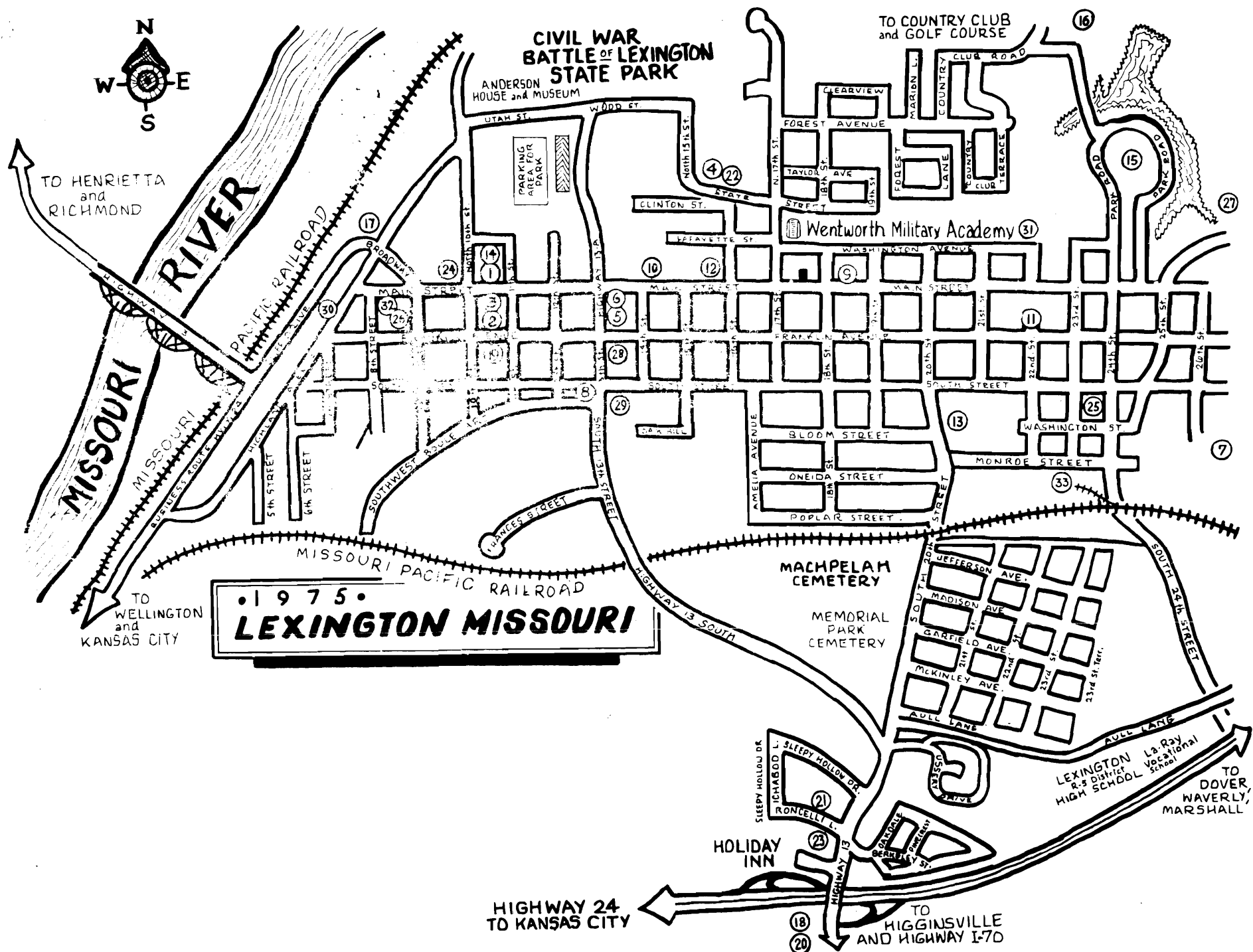
**LEXINGTON La Ray  
R-3 District  
Vocational  
HIGH SCHOOL**

**HOLIDAY  
INN**

**HIGHWAY 24  
TO KANSAS CITY**

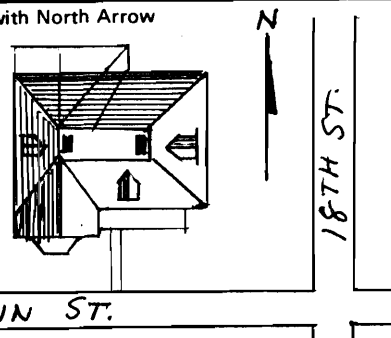
TO HIGGINSVILLE  
AND HIGHWAY I-70

TO DOVER,  
WAVERLY,  
MARSHALL





Office of Historic Preservation, P.O. Box 176, Jefferson City, Missouri 65101  
**HISTORIC INVENTORY**

1. No <b>372</b>	4. Present Name(s) <b>Haerle House</b>		1. No	
2. County <b>Lafayette</b>	5. Other Name(s)			
3. Location of Negatives				
6. Specific Location <b>1718 Main</b>	16 Thematic Category	28. No of Stories <b>1-1/2</b>	2. County	
7. City or Town If Rural, Township & Vicinity <b>1718 Lexington, Missouri</b>	17 Date(s) or Period <b>1887</b>	29. Basement? <b>Yes <input checked="" type="checkbox"/> No <input type="checkbox"/></b>		
8. Site Plan with North Arrow 	18 Style or Design <b>"Steamboat" Gothic</b>	30. Foundation Material <b>Brick</b>	4. Present Name(s)	
9. Coordinates <b>UTM</b> Lat Long	19 Architect or Engineer <b>Jim Cheatham</b>	31. Wall Construction <b>Frame</b>		
10. Site ( ) Building <input checked="" type="checkbox"/> Structure ( ) Object ( )	20 Contractor or Builder <b>Jim Cheatham</b>	32. Roof Type & Material comp <b>shingles-truncated hip.</b>		
11. On National Registered Yes ( ) No <input checked="" type="checkbox"/>	21. Original Use, if apparent <b>Home</b>	33. No. of Bays Front <b>n/a</b> Side <b>n/a</b>		
12. Is II Eligible? Yes <input type="checkbox"/> No <input type="checkbox"/>	22. Present Use <b>Home</b>	34. Wall Treatment <b>Clapboard &amp; shingle</b>		
13. Part of Estab Hist Dist? Yes ( ) No <input checked="" type="checkbox"/>	23. Ownership Public <input type="checkbox"/> Private <input checked="" type="checkbox"/>	35. Plan Shape <b>Ell</b>		
14. District Potent'l? Yes <input type="checkbox"/> No <input type="checkbox"/>	24. Owner's Name & Address, if known <b>Haerle 1718 Main Street Lexington, Mo.</b>	36. Changes (Explain in #42) Addition <input type="checkbox"/> Altered <input type="checkbox"/> Moved <input type="checkbox"/>		
15. Name of Established District	25. Open to Public? Yes <input type="checkbox"/> No <input checked="" type="checkbox"/>	37. Condition Interior <b>Good</b> Exterior <b>Good</b>		
42; Further Description of Important Features  <b>Entry porches front and rear with turned columns and spindles. Gable ends with imbricated shingles. Ornate bay on south facade.</b>	26. Local Contact Person or Organization	38. Preservation Underway? Yes <input type="checkbox"/> No <input checked="" type="checkbox"/>		5. Other Name(s)
43. History and Significance  <b>Continuous residence by one family for 91 years. Design and construction by Barley and Cheatham, Architects and builders, as listed in Lexington Directory of 1870.</b>	27. Other Surveys in Which Included	39. Endangered? By What? Yes <input type="checkbox"/> No <input checked="" type="checkbox"/>		
44. Description of Environment and Outbuildings  <b>Three garages. Urban</b>	45. Sources of Information  <b>Haerle family</b>	40. Visible from Public Road? Yes <input checked="" type="checkbox"/> No <input type="checkbox"/>		
46. Prepared by <b>Mrs. E. Haerle &amp; Claudia Young</b>		41. Distance from and Frontage on Road <b>100 ft.</b>		
47. Organization <b>Historic Lexington Foundation</b>		48. Date <b>5-10-79</b>		
49. Revision Date(s)		49. Revision Date(s)		



**CIVIL WAR  
BATTLE OF LEXINGTON  
STATE PARK**

ANDERSON  
HOUSE and MUSEUM

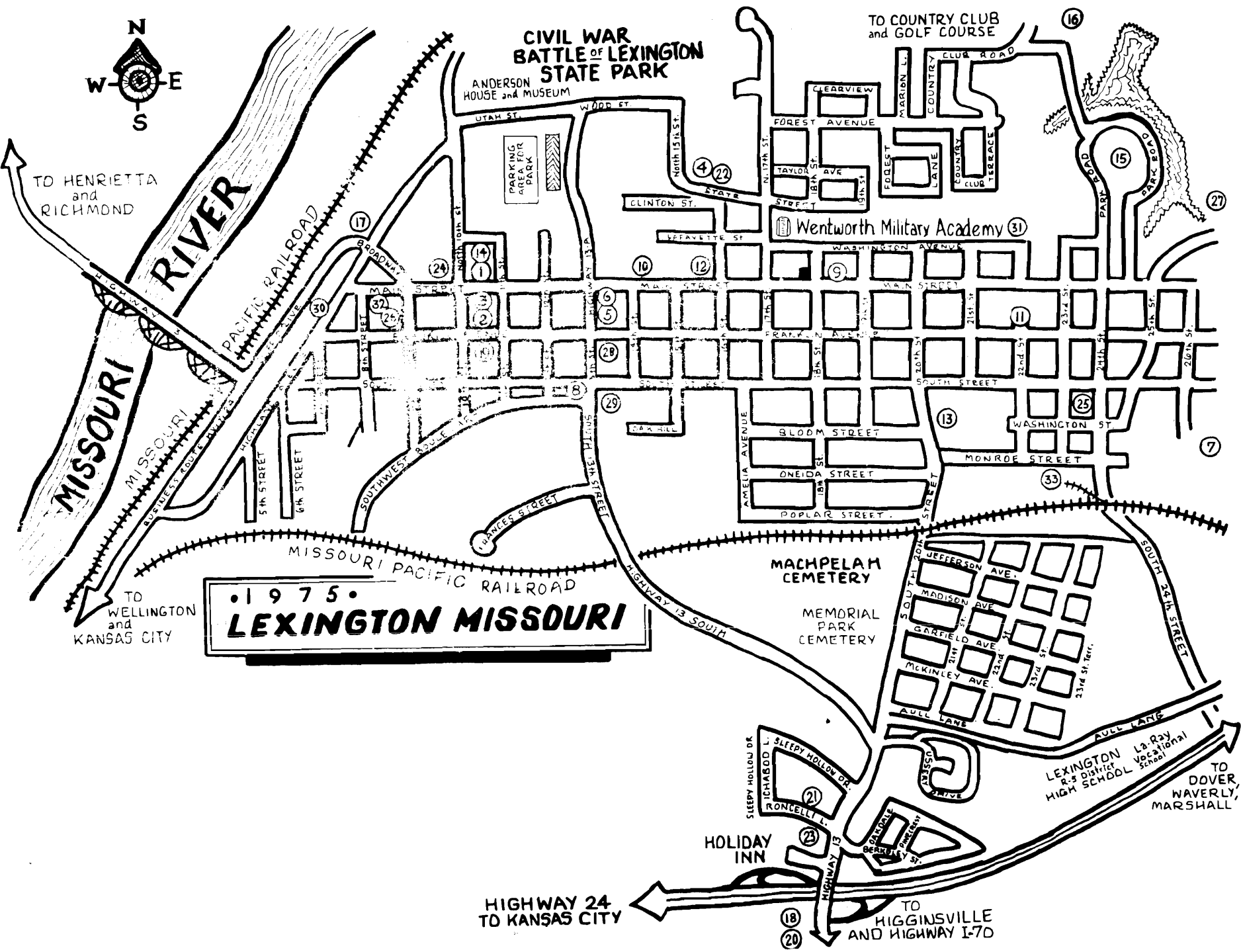
TO COUNTRY CLUB  
and GOLF COURSE

TO HENRIETTA  
and  
RICHMOND

**MISSOURI RIVER**

• 1975 •  
**LEXINGTON MISSOURI**

TO WELLINGTON  
and  
KANSAS CITY



**HIGHWAY 24  
TO KANSAS CITY**

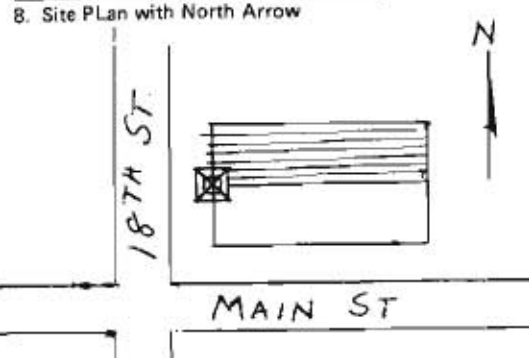

TO HIGGINSVILLE  
AND HIGHWAY I-70

TO DOVER,  
WAVERLY,  
MARSHALL

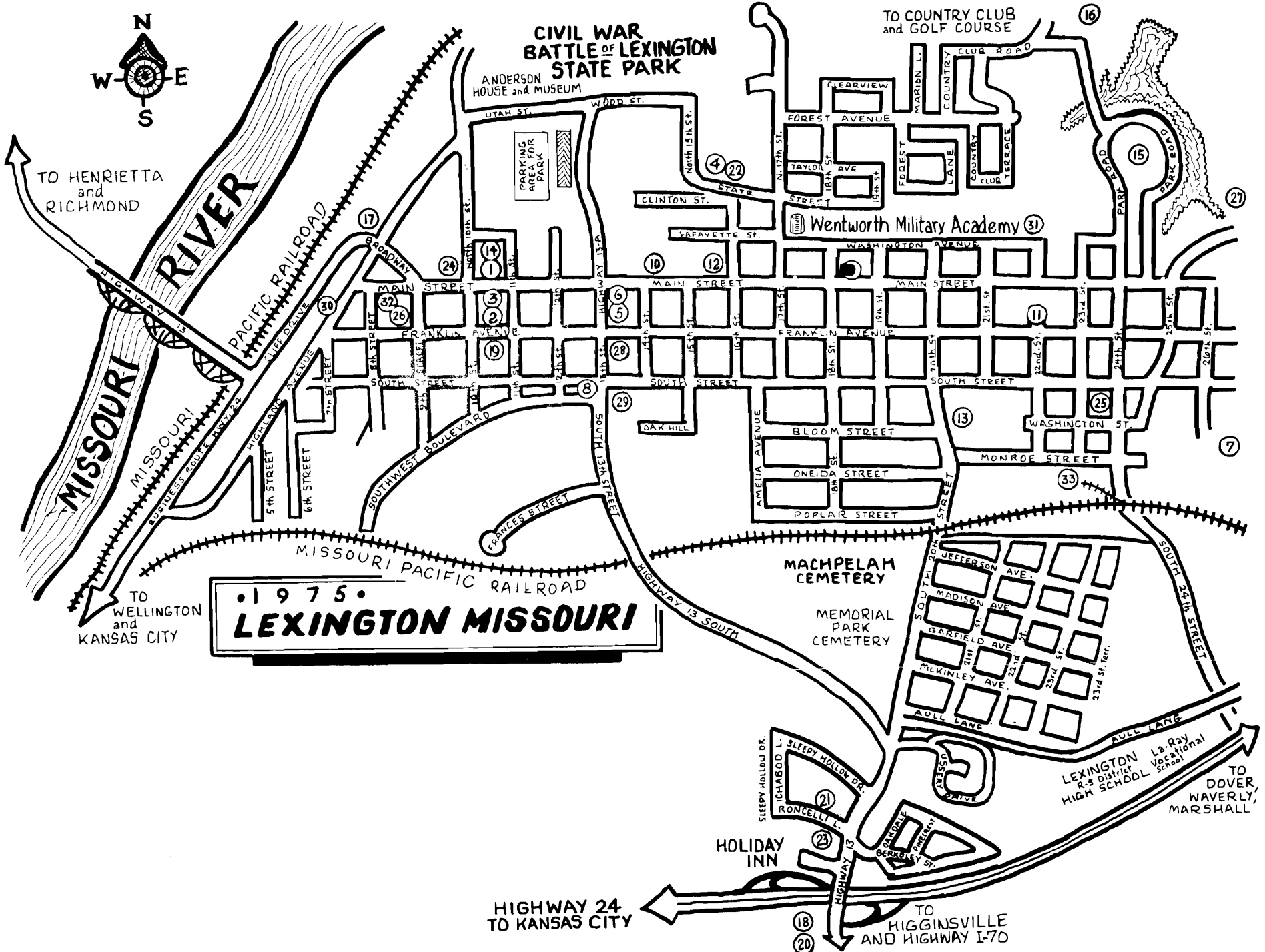





Office of Historic Preservation, P.O. Box 176, Jefferson City, Missouri 65101  
**HISTORIC INVENTORY**

1. No <b>373</b>	4. Present Name(s) <p style="text-align: center;">Catholic Church</p>	1. No
2. County <p style="text-align: center;">Lafayette</p>	5. Other Name(s) <p style="text-align: center;">Immaculate Conception Catholic Church</p>	2. County
3. Location of Negatives	16. Thematic Category	4. Present Name(s)
6. Specific Location Lots 5, 6, 7, and 10, 1st Addn to Lex. -- 18th & Main	17. Date(s) or Period Cornerstone laid in 1897. See 43	5. Other Name(s)
7. City or Town If Rural, Township & Vicinity Lexington	18. Style or Design Romanesque	6. County
8. Site Plan with North Arrow 	19. Architect or Engineer Unknown	7. County
9. Coordinates UTM Lat Long	20. Contractor or Builder Unknown	8. County
10. Site ( ) Building <input checked="" type="checkbox"/> Structure ( ) Object ( )	21. Original Use, if apparent <p style="text-align: center;">Church</p>	9. County
11. On National Registered Yes ( ) No <input checked="" type="checkbox"/>	22. Present Use <p style="text-align: center;">Church</p>	10. County
12. Is It Eligible? Yes <input type="checkbox"/> No <input type="checkbox"/>	23. Ownership Diocese of Kansas City, St. Joseph Public <input type="checkbox"/> Private <input type="checkbox"/>	11. County
13. Part of Estab Hist Dist? Yes ( ) No <input checked="" type="checkbox"/>	24. Owner's Name & Address, if known K.C., St. Joseph, P. O. Box 1037, Kansas City, MO 64141	12. County
14. District Potent'l? Yes <input checked="" type="checkbox"/> No <input type="checkbox"/>	25. Open to Public? Yes <input checked="" type="checkbox"/> No <input type="checkbox"/>	13. County
15. Name of Established District	26. Local Contact Person or Organization	14. County
42: Further Description of Important Features Cross on top of steeply was gold plated. Four small crosses at base of steeple were removed in 1930's leaving brick pilasters in place. Church was tuck-pointed in 1940's, and inside walls & ceiling were decorated with a beautiful stencil design. In early 1970's there was extensive remodeling on inside. New altar table, pews, and carpeting added.	27. Other Surveys in Which Included <p style="text-align: center;">none</p>	15. County
43. History and Significance Dedicated by Bishop Glennon in 1898, who later became Cardinal of St. Louis. The church was dedicated to the Blessed Mother under the title of "The Immaculate Conception".	28. No. of Stories 29. Basement? Yes <input checked="" type="checkbox"/> No <input type="checkbox"/>	16. County
44. Description of Environment and Outbuildings The rectory is located north of church. The convent is now a private home and is located just east of church, and the grade school is located just east of convent.	30. Foundation Material Rock	17. County
45. Sources of Information From recorded church history.	31. Wall Construction Brick	18. County
46. Prepared by Mrs. John A. Gueguen	32. Roof Type & Material Asbestos Shingle	19. County
47. Organization Historic Lexington Foundation	33. No. of Bays Front 5 Side	20. County
48. Date 5/9/79	34. Wall Treatment Common bond	21. County
49. Revision Date(s)	35. Plan Shape Rectangular	22. County
49. Revision Date(s)	36. Changes (Explain in #42) Addition <input type="checkbox"/> Altered <input checked="" type="checkbox"/> Moved <input type="checkbox"/>	23. County
49. Revision Date(s)	37. Condition Interior <u>Excellent</u> Exterior <u>Excellent</u>	24. County
49. Revision Date(s)	38. Preservation Underway? Yes <input type="checkbox"/> No <input checked="" type="checkbox"/>	25. County
49. Revision Date(s)	39. Endangered? By What? Yes <input type="checkbox"/> No <input checked="" type="checkbox"/>	26. County
49. Revision Date(s)	40. Visible from Public Road? Yes <input checked="" type="checkbox"/> No <input type="checkbox"/>	27. County
49. Revision Date(s)	41. Distance from and 	28. County

1. No  
2. County  
3. County  
4. Present Name(s)  
5. Other Name(s)



TO HENRIETTA  
and  
RICHMOND

MISSOURI RIVER

1975.  
**LEXINGTON MISSOURI**

TO WELLINGTON  
and  
KANSAS CITY

HIGHWAY 24  
TO KANSAS CITY

TO HIGGINSVILLE  
AND HIGHWAY I-70

TO DOVER,  
WAVERLY,  
MARSHALL

CIVIL WAR  
BATTLE OF LEXINGTON  
STATE PARK

ANDERSON  
HOUSE and MUSEUM

TO COUNTRY CLUB  
and GOLF COURSE

Wentworth Military Academy

MACHPELAM  
CEMETERY

MEMORIAL  
PARK  
CEMETERY

LEXINGTON  
R-3 District  
HIGH SCHOOL  
La Roy  
Vocational  
School

HOLIDAY  
INN



Office of Historic Preservation, P.O. Box 176, Jefferson City, Missouri 65101  
**HISTORIC INVENTORY**

1. No  
 2. County  
 4. Present Name(s)  
 5. Other Name(s)

1. No 269

2. County Lafayette

3. Location of Negatives

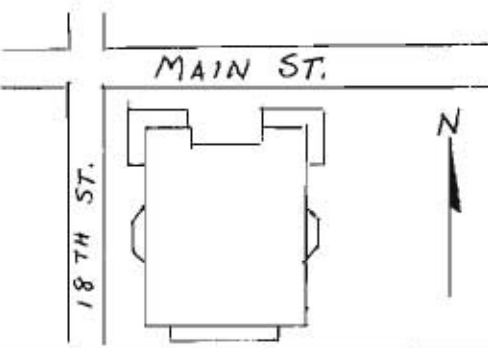
4. Present Name(s) Bour Flats

5. Other Name(s)

6. Specific Location  
1801 Main Street  
1805

7. City or Town If Rural, Township & Vicinity  
Lexington, Mo.

8. Site Plan with North Arrow



9. Coordinates UTM  
 Lat  
 Long

10. Site ( ) Structure ( )  
 Building  Object ( )

11. On National Yes ( ) Registered No

12. Is It Yes ( ) Eligible? No ( )

13. Part of Estab Yes ( ) Hist Dist? No

14. District Yes  Potential? No ( )

15. Name of Established District

16. Thematic Category

17. Date(s) or Period  
ca 1900

18. Style or Design  
Classic Revival Influence

19. Architect or Engineer  
Unknown

20. Contractor or Builder  
Unknown

21. Original Use, if apparent  
Apartments

22. Present Use  
Apartments

23. Ownership Public ( ) Private

24. Owner's Name & Address, if known  
Mrs. Arthur Bour & WMA  
Lexington, Mo.

25. Open to Public? Yes ( ) No

26. Local Contact Person or Organization

27. Other Surveys in Which Included

28. No. of Stories two

29. Basement? Yes  No ( )

30. Foundation Material  
Brick

31. Wall Construction  
Brick

32. Roof Type & Material  
Flat tar

33. No. of Bays Front 4 Side 5

34. Wall Treatment  
Common Bond

35. Plan Shape rectangular

36. Changes Addition ( ) (Explain in #42) Altered ( ) Moved ( )

37. Condition Interior Fair Exterior Good

38. Preservation Underway? Yes ( ) No


39. Endangered? By What? Yes ( ) No

40. Visible from Public Road? Yes  No ( )

41. Distance from and Frontage on Road

42. Further Description of Important Features

Apartment building typical for the turn of the century. Architectural taste of the time evidenced in classic detailing of porches and projecting bay window.



43. History and Significance

Reflects change in living patterns as Lexington grew from agrarian pursuits and river commerce to a city supportive of tradespeople and service jobs creating a market for rental units.

44. Description of Environment and Outbuildings

Urban

45. Sources of Information

46. Prepared by

47. Organization Historical Lexington Foundation

48. Date 5-10-79 49. Revision Date(s)



CIVIL WAR  
BATTLE OF LEXINGTON  
STATE PARK

ANDERSON  
HOUSE and MUSEUM

TO COUNTRY CLUB  
and GOLF COURSE

TO HENRIETTA  
and  
RICHMOND

MISSOURI RIVER

• 1975 •  
**LEXINGTON MISSOURI**

TO WELLINGTON  
and  
KANSAS CITY

MACHELAP  
CEMETERY

MEMORIAL  
PARK  
CEMETERY

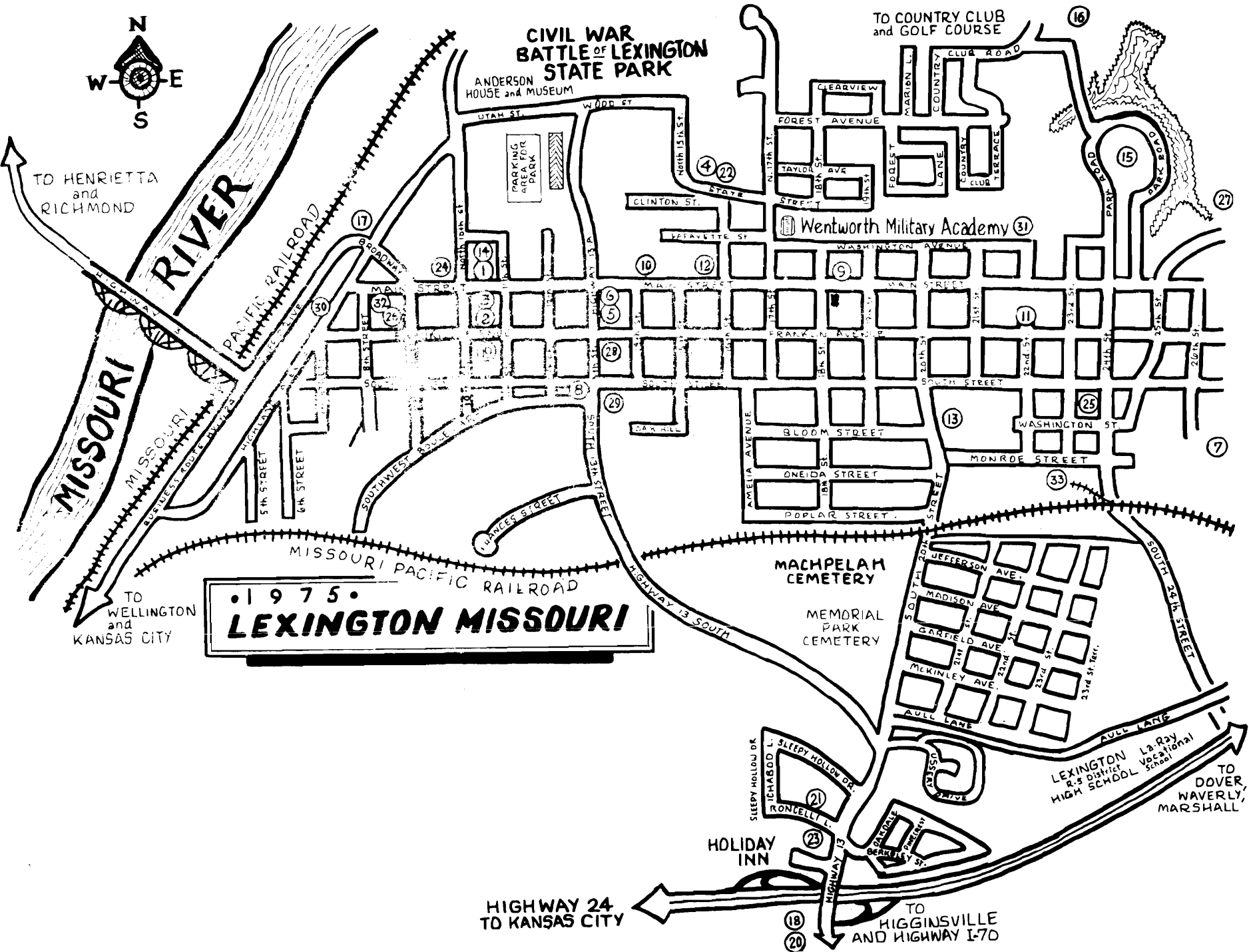
LEXINGTON  
R-5 District  
HIGH SCHOOL

La Ray  
Vocational  
School

TO DOVER,  
WAVERLY,  
MARSHALL

HIGHWAY 24  
TO KANSAS CITY

TO HIGGINSVILLE  
AND HIGHWAY I-70





Office of Historic Preservation, P.O. Box 176, Jefferson City, Missouri 65101  
**HISTORIC INVENTORY**

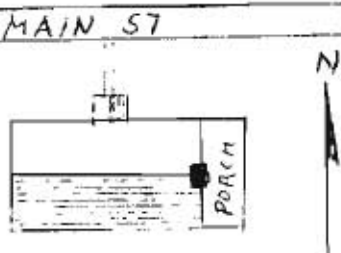
1. No

2. County

4. Present Name(s)

5. Other Name(s)

1. No <b>268</b>	4. Present Name(s) Groves Residence
2. County Lafayette	5. Other Name(s)
3. Location of Negatives	

6. Specific Location 1809 Main Street	16 Thematic Category	28 No. of Stories 2
	17 Date(s) or Period 1915	29. Basement? Yes <input checked="" type="checkbox"/> No <input type="checkbox"/>
7. City or Town If Rural, Township & Vicinity Lexington	18 Style or Design Neo classic	30. Foundation Material Brick
8. Site Plan with North Arrow 	19 Architect or Engineer Unknown	31. Wall Construction Frame
	20 Contractor or Builder Dr. C. T. Ryland	32. Roof Type & Material Gable-comp-shingle
9. Coordinates UTM Lat Long	21 Original Use, if apparent Residence	33. No. of Bays Front 3 Side 2
10. Site ( ) Building <input checked="" type="checkbox"/> Structure ( ) Object ( )	22 Present Use Residence	34. Wall Treatment Clapboard
11. On National Registered Yes ( ) No <input checked="" type="checkbox"/>	23 Ownership Public <input type="checkbox"/> Private <input checked="" type="checkbox"/>	35. Plan Shape Rectangular
12. Is It Eligible? Yes <input type="checkbox"/> No <input type="checkbox"/>	24 Owner's Name & Address, if known Helen & Marjorie Groves 1809 Main Street Lexington, MO	36. Changes (Explain in #42) Addition <input type="checkbox"/> Moved <input type="checkbox"/>
13. Part of Estab Hist Dist? Yes ( ) No <input checked="" type="checkbox"/>	25 Open to Public? Yes <input type="checkbox"/> No <input checked="" type="checkbox"/>	37. Condition Interior Good Exterior Good
14. District Potential? Yes <input type="checkbox"/> No <input type="checkbox"/>	26 Local Contact Person or Organization	38. Preservation Underway? Yes <input type="checkbox"/> No <input checked="" type="checkbox"/>
15. Name of Established District	27 Other Surveys in Which Included	39. Endangered? By What? Yes <input type="checkbox"/> No <input checked="" type="checkbox"/>
42: Further Description of Important Features Gable roof features a plain boxed cornice with returns. Street facade enhanced with pedimented portico at front door.		40. Visible from Public Road? Yes <input checked="" type="checkbox"/> No <input type="checkbox"/>
43. History and Significance Good example of classic styling in residential building of the World War I period. Structure is unspoiled by any later modification or addition.		41. Distance from and Frontage on Road 30 Ft.
44. Description of Environment and Outbuildings Urban		46. Prepared by L. G. Cope
45. Sources of Information		47. Organization Lexington Foundation
		48. Date 5-17-79
		49. Revision Date(s)





**CIVIL WAR  
BATTLE OF LEXINGTON  
STATE PARK**

ANDERSON  
HOUSE and MUSEUM

TO COUNTRY CLUB  
and GOLF COURSE

TO HENRIETTA  
and  
RICHMOND

**MISSOURI RIVER**

• 1975 •  
**LEXINGTON MISSOURI**

TO WELLINGTON  
and  
KANSAS CITY

**MACHEPELAH  
CEMETERY**

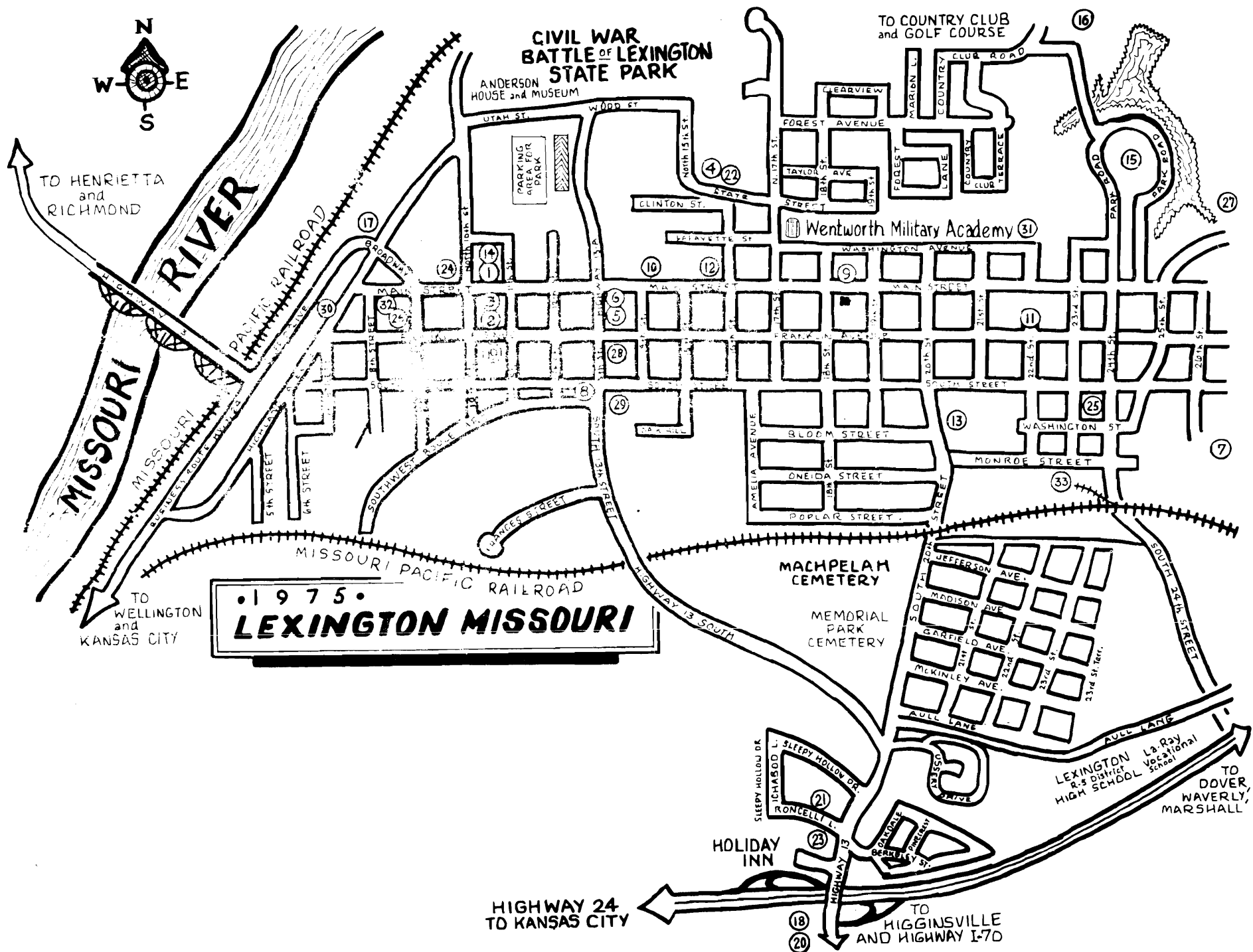
**MEMORIAL  
PARK  
CEMETERY**

**LEXINGTON  
R-4 District  
HIGH SCHOOL**  
La Ray  
Vocational  
School

TO DOVER,  
WAVERLY,  
MARSHALL

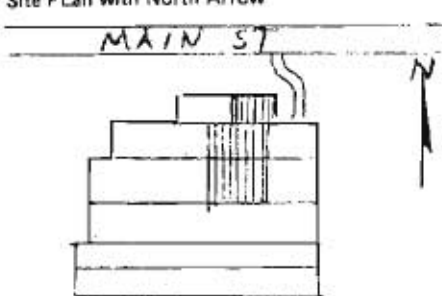
**HIGHWAY 24  
TO KANSAS CITY**


TO HIGGINSVILLE  
AND HIGHWAY I-70





Office of Historic Preservation, P.O. Box 176, Jefferson City, Missouri 65101  
**HISTORIC INVENTORY**

1. No <p style="text-align: center; font-size: 2em;">267</p>	4. Present Name(s) <p style="text-align: center;">Smitherman Residence</p>		1. No
2. County <p style="text-align: center;">Lafayette</p>	5. Other Name(s)		2. County
3. Location of Negatives	6. Specific Location <p style="text-align: center;">1815 Main Street</p>		4. Present Name(s)
7. City or Town If Rural, Township & Vicinity <p style="text-align: center;">Lexington</p>	16. Thematic Category	28. No of Stories <u>1</u>	5. Other Name(s)
8. Site Plan with North Arrow 	17. Date(s) or Period <p style="text-align: center;">1928</p>	29. Basement? Yes <input checked="" type="checkbox"/> No <input type="checkbox"/>	
9. Coordinates UTM Lat Long	18. Style or Design <p style="text-align: center;">Eclectic</p>	30. Foundation Material <p style="text-align: center;">Brick</p>	
10. Site ( ) Building <input checked="" type="checkbox"/> Structure ( ) Object ( )	19. Architect or Engineer <p style="text-align: center;">Unknown</p>	31. Wall Construction <p style="text-align: center;">Frame</p>	
11. On National Registered Yes ( ) No <input checked="" type="checkbox"/>	20. Contractor or Builder <p style="text-align: center;">Dr. A. O. Gruebbel</p>	32. Roof Type & Material <p style="text-align: center;">Cross gables-comp-shingle</p>	
12. Is It Eligible? Yes <input type="checkbox"/> No <input type="checkbox"/>	21. Original Use, if apparent <p style="text-align: center;">Residence</p>	33. No. of Bays Front NA Side NA	
13. Part of Estab Hist Dist? Yes ( ) No <input checked="" type="checkbox"/>	22. Present Use <p style="text-align: center;">Residence</p>	34. Wall Treatment <p style="text-align: center;">Stucco</p>	
14. District Potential? Yes <input type="checkbox"/> No <input type="checkbox"/>	23. Ownership Public <input type="checkbox"/> Private <input checked="" type="checkbox"/>	35. Plan Shape Irreg	
15. Name of Established District	24. Owner's Name & Address, if known <p style="text-align: center;">R. S. Smitherman 1815 South Street Lexington, MO</p>	36. Changes (Explain in #42) Addition <input type="checkbox"/> Altered <input type="checkbox"/> Moved <input type="checkbox"/>	
42. Further Description of Important Features <p>Crossed and intersecting gables give visual interest to building form. Restrained detailing.</p>	25. Open to Public? Yes <input type="checkbox"/> No <input checked="" type="checkbox"/>	37. Condition Interior <u>Good</u> Exterior <u>Good</u>	
43. History and Significance <p>Well executed and preserved example of domestic architectural styling of the late 1920's. Singular for this area of Lexington.</p>	26. Local Contact Person or Organization	38. Preservation Underway? Yes <input type="checkbox"/> No <input checked="" type="checkbox"/>	
44. Description of Environment and Outbuildings <p style="text-align: center;">Urban</p>	27. Other Surveys in Which Included	39. Endangered? By What? Yes <input type="checkbox"/> No <input checked="" type="checkbox"/>	
45. Sources of Information	46. Prepared by <p style="text-align: center;">L. G. Cope</p>	40. Visible from Public Road? Yes <input checked="" type="checkbox"/> No <input type="checkbox"/>	
	47. Organization <p style="text-align: center;">Historic Lexington Foundation</p>	41. Distance from and Frontage on Road <p style="text-align: center;">50 FT</p>	
	48. Date <p style="text-align: center;">5-17-79</p>	49. Revision Date(s)	



# CIVIL WAR BATTLE OF LEXINGTON STATE PARK

ANDERSON  
HOUSE and MUSEUM

TO COUNTRY CLUB  
and GOLF COURSE

TO HENRIETTA  
and  
RICHMOND

# MISSOURI RIVER

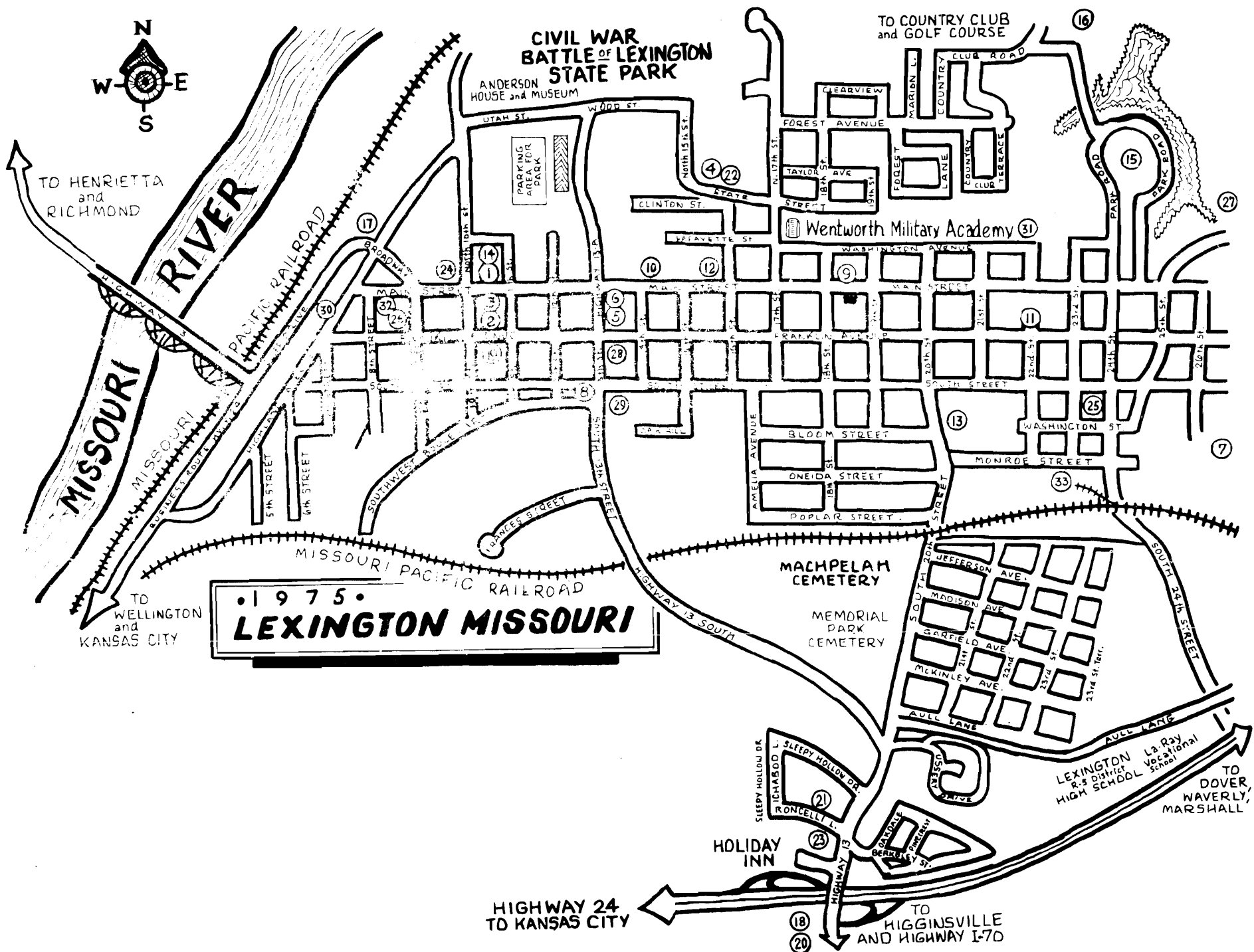
## 1975 LEXINGTON MISSOURI

TO WELLINGTON  
and  
KANSAS CITY

HIGHWAY 24  
TO KANSAS CITY

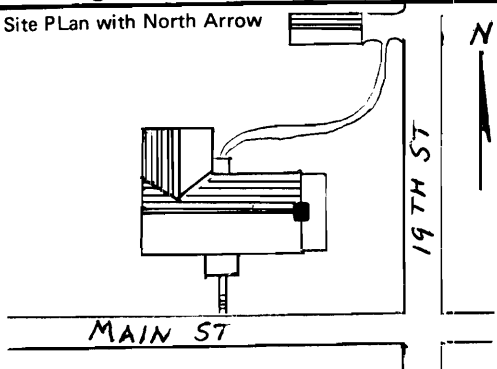

TO HIGGINSVILLE  
AND HIGHWAY I-70

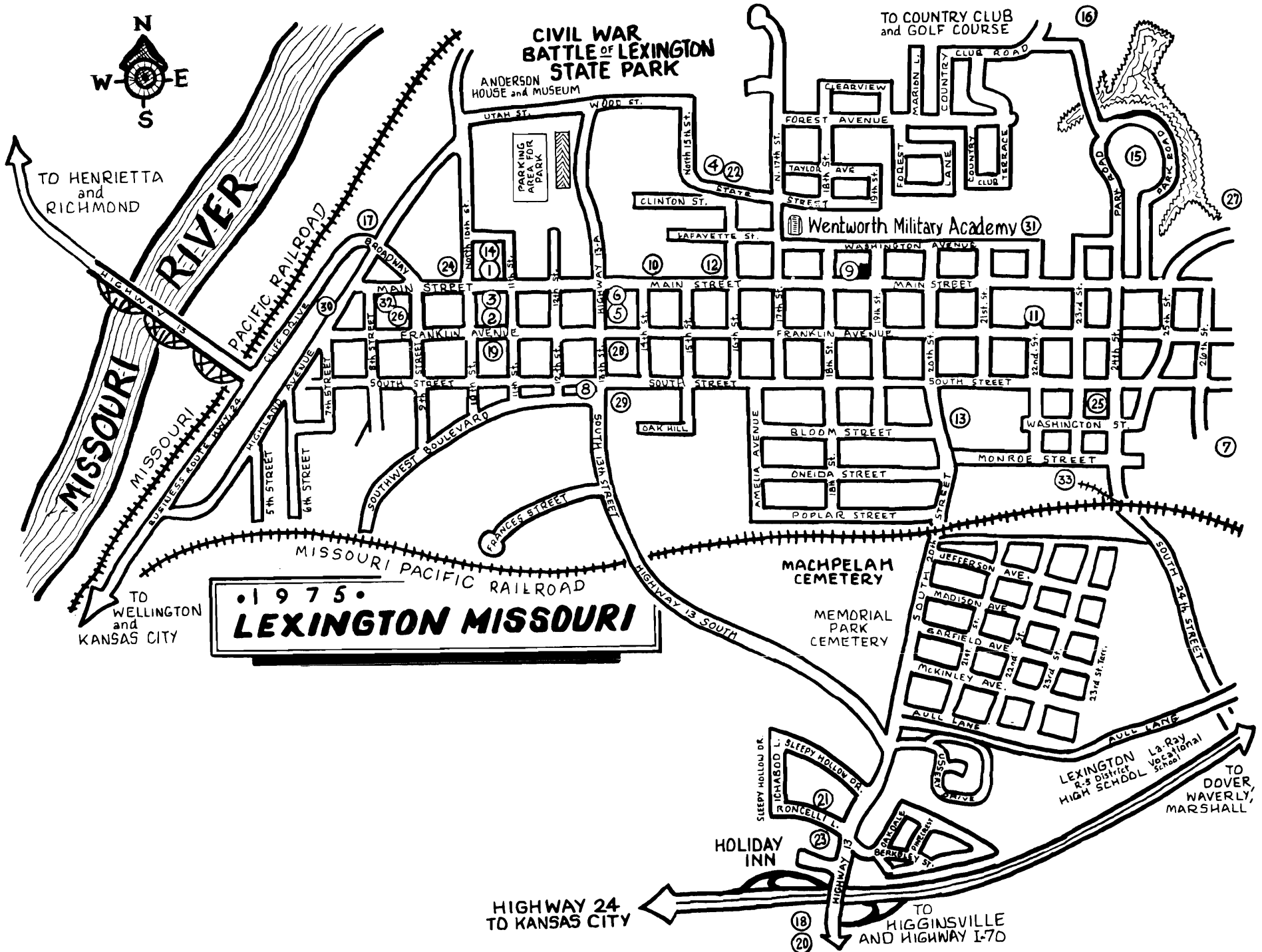

TO DOVER,  
WAVERLY,  
MARSHALL





Office of Historic Preservation, P.O. Box 176, Jefferson City, Missouri 65101  
**HISTORIC INVENTORY**

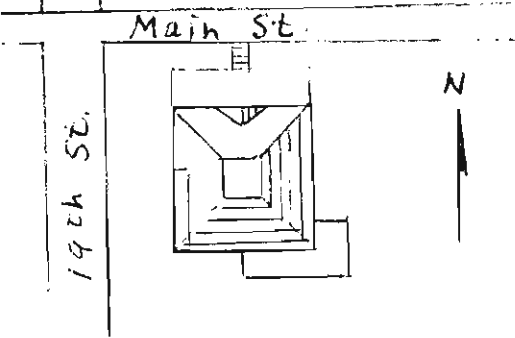
1. No <b>376</b>	4. Present Name(s) Bill C. Duncan		1. No	
2. County Lafayette	5. Other Name(s) Lester B. Wikoff house			2. County
3. Location of Negatives				
6. Specific Location  1818 Main Street	16 Thematic Category	28. No of Stories 2	5. Other Name(s)	
7. City or Town If Rural, Township & Vicinity Lexington	17 Date(s) or Period 1926	29. Basement? Yes <input checked="" type="checkbox"/> Partial No <input type="checkbox"/>		
8. Site Plan with North Arrow 	18 Style or Design Neo-classic	30. Foundation Material		
9. Coordinates UTM Lat Long:	19 Architect or Engineer Col. Wikoff Penn Hall, Walter Dunford	31. Wall Construction Wood		
10. Site ( ) Structure ( ) Building <input checked="" type="checkbox"/> Object ( )	20 Contractor or Builder Dunford-WMA Supt of Bldg. & Grnds	32. Roof Type & Material Med. gable-shingle		
11. On National Registered Yes ( ) No <input checked="" type="checkbox"/>	21. Original Use, if apparent Residence	33. No. of Bays Front 3 Side 2		
12. Is II Eligible? Yes <input type="checkbox"/> No <input type="checkbox"/>	22 Present Use Residence	34. Wall Treatment Wood-clapboard		
13. Part of Estab Hist Dist? Yes ( ) No <input checked="" type="checkbox"/>	23 Ownership Public <input type="checkbox"/> Private <input checked="" type="checkbox"/>	35. Plan Shape "L"		
14. District Potent'l? Yes <input checked="" type="checkbox"/> No <input type="checkbox"/>	24 Owner's Name & Address, if known Bill C. Duncan 1818 Main Street Lexington, MO 64067	36. Changes (Explain in #42) Addition <input type="checkbox"/> Altered <input type="checkbox"/> Moved <input type="checkbox"/>		
15. Name of Established District	25. Open to Public? Yes <input type="checkbox"/> No <input checked="" type="checkbox"/>	37. Condition Interior <u>Excellent</u> Exterior <u>Excellent</u>		
42; Further Description of Important Features Classic clapboard colonial style, clean and symmetrical. Exterior chimney and porch on east side of house.	26 Local Contact Person or Organization Bill C. Duncan	38. Preservation Underway? Yes <input type="checkbox"/> No <input checked="" type="checkbox"/>		
43. History and Significance House was designed by Col Wikoff, part owner and for 58 years administer, of Wentworth Military Academy, with help from a Lexington engineer, Penn Hall and the Wentworth Superintendent of Buildings and Grounds, Walter (Dad) Dunford. Much of the carpentry was by Bill Braun, later WMA Grounds Supt. and brick work was by Mr. Baker.	27 Other Surveys in Which Included	39. Endangered? By What? Yes <input type="checkbox"/> No <input checked="" type="checkbox"/>		
44. Description of Environment and Outbuildings Located in a residential area on a high terrace overlooking Main Street, formerly U.S. Highway 24. Separate garage north of house. Exquisitely maintained.		40 Visible from Public Road? Yes <input checked="" type="checkbox"/> No <input type="checkbox"/>		
45. Sources of Information Mrs. Lester Wikoff; preparer's personal observation and knowledge; Mrs. Mickey Lomax, sec'y to Col. Wikoff.	46. Prepared by J. M. Sellers, Jr.	41. Distance from and Frontage on Road 40' 75'		
	47. Organization Historic Lexington Foundation	48. Date 5-79		
	49. Revision Date(s)			

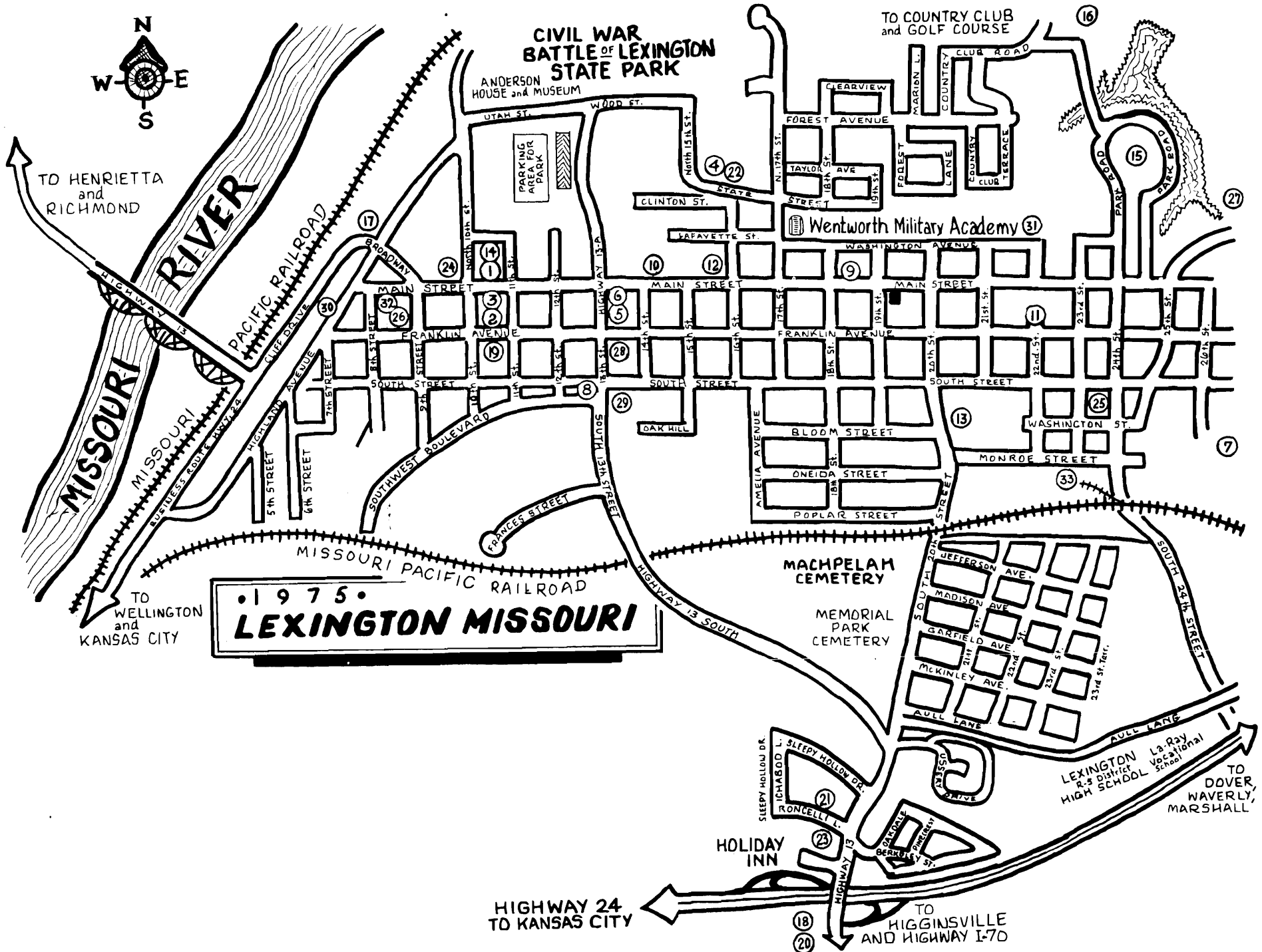







Office of Historic Preservation, P.O. Box 176, Jefferson City, Missouri 65101  
**HISTORIC INVENTORY**

1. No <p style="text-align: center; font-size: 1.5em;">264</p>	4. Present Name(s) Maurine C. and Donald D. Jones		1. No	
2. County Lafayette	5. Other Name(s) Aull Home			2. County
3. Location of Negatives				
6. Specific Location 1903 Main St. 15 ft. w ad 1 & 3 all lot 4 First add'n. City of Lexington	16 Thematic Category	28. No of Stories two	4. Present Name(s)	
7. City or Town If Rural, Township & Vicinity Lexington	17 Date(s) or Period c.a. 1900	29. Basement? part Yes <input checked="" type="checkbox"/> No <input type="checkbox"/>		5. Other Name(s)
8. Site Plan with North Arrow 	18 Style or Design Classic Revival	30. Foundation Material Brick		
9. Coordinates UTM Lat Long	19 Architect or Engineer	31. Wall Construction Frame		
10. Site ( ) Building <input checked="" type="checkbox"/> Structure ( ) Object ( )	20 Contractor or Builder Lawer Wilson	32. Roof Type & Material gable truncated hip w/ext. A shingle.	5. Other Name(s)	
11. On National Registered Yes ( ) No <input checked="" type="checkbox"/>	21. Original Use, if apparent Residence	33. No. of Bays Front 2 Side 2		
12 Is II Eligible? Yes <input type="checkbox"/> No <input type="checkbox"/>	22 Present Use Residence	34 Wall Treatment Clapboard-steel siding		
13. Part of Estab Hist Dist? Yes ( ) No <input checked="" type="checkbox"/>	23 Ownership Public <input type="checkbox"/> Private <input checked="" type="checkbox"/>	35. Plan Shape Sq. irreg.	5. Other Name(s)	
14. District Potent'l? Yes <input type="checkbox"/> No <input type="checkbox"/>	24 Owner's Name & Address, if known Maurine C. & Donald D. Jones 1903 Main Street	36 Changes (Explain in #42) Addition <input type="checkbox"/> Altered <input checked="" type="checkbox"/> Moved <input type="checkbox"/>		
15. Name of Established District	25 Open to Public? Yes <input type="checkbox"/> No <input checked="" type="checkbox"/>	37 Condition Interior Good Exterior Good		
42: Further Description of Important Features Back porch enclosed at time steel siding added. Porches with cornice trimmed & boxed; Corinthian columns. Bracked cornice roof. Windows are six ft. tall. Lead or bevel glass on front side windows & other front window. A large bay window on east side of house with large arch over entrance to window.		38. Preservation Underway? Yes <input checked="" type="checkbox"/> No <input type="checkbox"/>	5. Other Name(s)	
43. History and Significance  Property was owned by different members of Aull Family, prominent in Lexington affairs.		39 Endangered? By What? Yes <input type="checkbox"/> No <input checked="" type="checkbox"/>		
44. Description of Environment and Outbuildings  Urban.		40 Visible from Public Road? Yes <input checked="" type="checkbox"/> No <input type="checkbox"/>		
45. Sources of Information		41 Distance from and Frontage on Road 20' Main St. 30 ft 19th St.	5. Other Name(s)	
46. Prepared by D. D. Jones		47. Organization Historic Lexington Foundation		
48. Date 4-25-79		49. Revision Date(s)		



CIVIL WAR BATTLE OF LEXINGTON STATE PARK

ANDERSON HOUSE and MUSEUM

TO COUNTRY CLUB and GOLF COURSE

TO HENRIETTA and RICHMOND

TO WELLINGTON and KANSAS CITY

1975 LEXINGTON MISSOURI

MACHELAM CEMETERY

MEMORIAL PARK CEMETERY

LEXINGTON La. Ray R-5 District Vocational High School

HOLIDAY INN

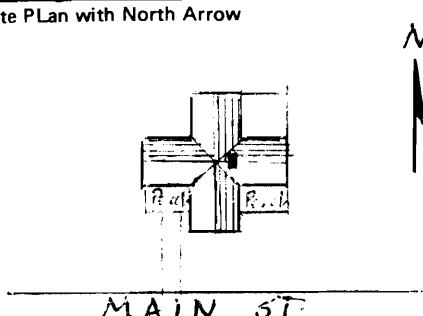
HIGHWAY 24 TO KANSAS CITY


TO HIGGINSVILLE AND HIGHWAY I-70

TO DOVER, WAVERLY, MARSHALL



Office of Historic Preservation, P.O. Box 176, Jefferson City, Missouri 65101  
**HISTORIC INVENTORY**

1. No <span style="font-size: 2em; margin-left: 100px;">378</span>	4. Present Name(s) <p style="text-align: center;">Vernon L. or Patsy J. Doak</p>		1. No
2. County Lafayette	5. Other Name(s) David Duff, Fred King, Horach Ardinger		2. County
3. Location of Negatives			
6. Specific Location 1908 Main	16 Thematic Category	28. No of Stories 1-1/2	4. Present Name(s)
7. City or Town If Rural, Township & Vicinity Lexington, Missouri	17 Date(s) or Period 1839 - 1840	29. Basement? Yes <input checked="" type="checkbox"/> Partial No <input type="checkbox"/>	
8. Site Plan with North Arrow <div style="text-align: center;">  </div>	18 Style or Design Gothic	30. Foundation Material Brick	
9. Coordinates UTM Lat Long	19 Architect or Engineer Unknown	31. Wall Construction Brick	5. Other Name(s)
10. Site ( ) Building <input checked="" type="checkbox"/> Structure ( ) Object ( )	20 Contractor or Builder Unknown	32. Roof Type & Material Shingle, cross gable	
11. On National Registered Yes ( ) No <input checked="" type="checkbox"/>	21. Original Use, if apparent Residence	33. No. of Bays Front 3 Side 3	
12. Is II Eligible? Yes <input checked="" type="checkbox"/> No <input type="checkbox"/>	22 Present Use Residence	34 Wall Treatment Common Bond	
13. Part of Estab Hist Dist? Yes ( ) No <input checked="" type="checkbox"/>	23 Ownership Public <input type="checkbox"/> Private <input checked="" type="checkbox"/>	35. Plan Shape	
14. District Potent'l? Yes <input checked="" type="checkbox"/> No <input type="checkbox"/>	24 Owner's Name & Address, if known Vernon L. or Patsy J. Doak 1908 Main Lexington, Missouri	36 Changes (Explain in #42) Addition <input type="checkbox"/> Altered <input type="checkbox"/> Moved <input type="checkbox"/>	
15. Name of Established District	25 Open to Public? Yes <input type="checkbox"/> No <input checked="" type="checkbox"/>	37 Condition Interior <u>Good</u> Exterior <u>Good</u>	
42: Further Description of Important Features Finely detailed & proportioned box bay surmounted by pointed arch window gives principal gable facade an elegance not common to this period or locale. Roof slopes curve into eaves for further refinement. Recent wrought iron trelliage on balance of facade, though out of character, does maintain symmetry of original design concept.		38. Preservation Underway? Yes <input checked="" type="checkbox"/> No <input type="checkbox"/>	
43. History and Significance An unusually well executed architectural gem to be one of the older houses of Lexington's first settlement. Signifies eastern sophistication known in "frontier" communities.		39 Endangered? By What? Yes <input type="checkbox"/> No <input checked="" type="checkbox"/>	
44. Description of Environment and Outbuildings Urban		40 Visible from Public Road? Yes <input checked="" type="checkbox"/> No <input type="checkbox"/>	
45. Sources of Information Owner		41 Distance from and Frontage on Road	
46. Prepared by Patsy J. Doak		47. Organization Historic Lexington Foundation	
48. Date 4-25-79		49. Revision Date(s)	



# CIVIL WAR BATTLE OF LEXINGTON STATE PARK

ANDERSON HOUSE and MUSEUM

TO COUNTRY CLUB and GOLF COURSE

TO HENRIETTA and RICHMOND

# MISSOURI RIVER

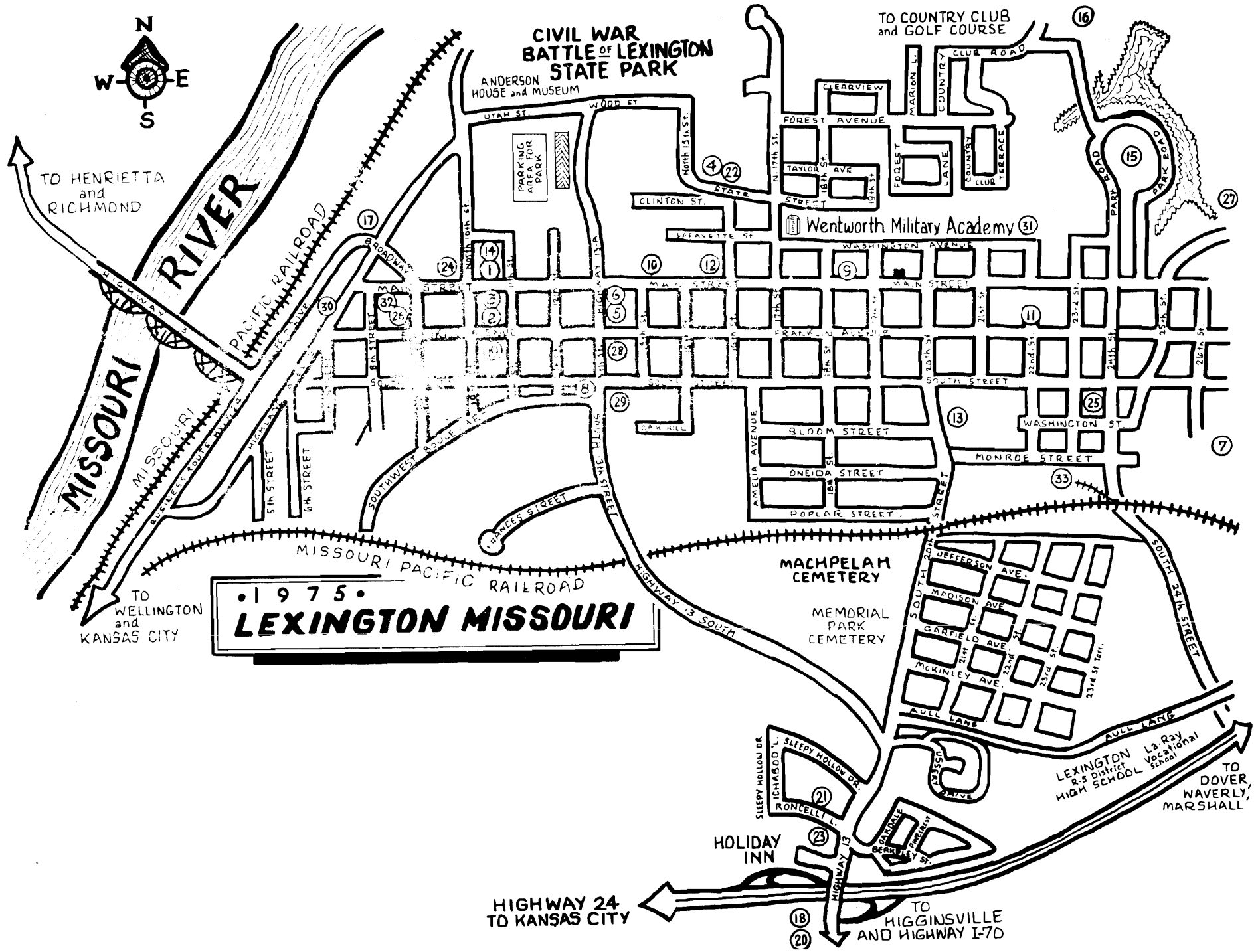
## • 1975 • LEXINGTON MISSOURI

TO WELLINGTON and KANSAS CITY

HIGHWAY 24 TO KANSAS CITY

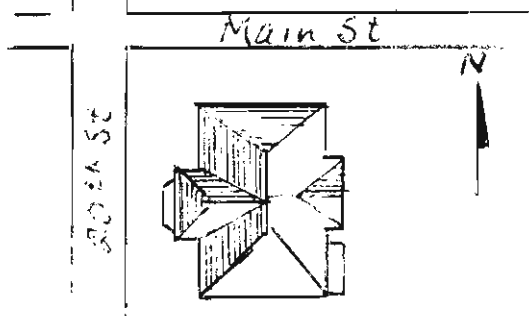
TO HIGGINSVILLE AND HIGHWAY I-70

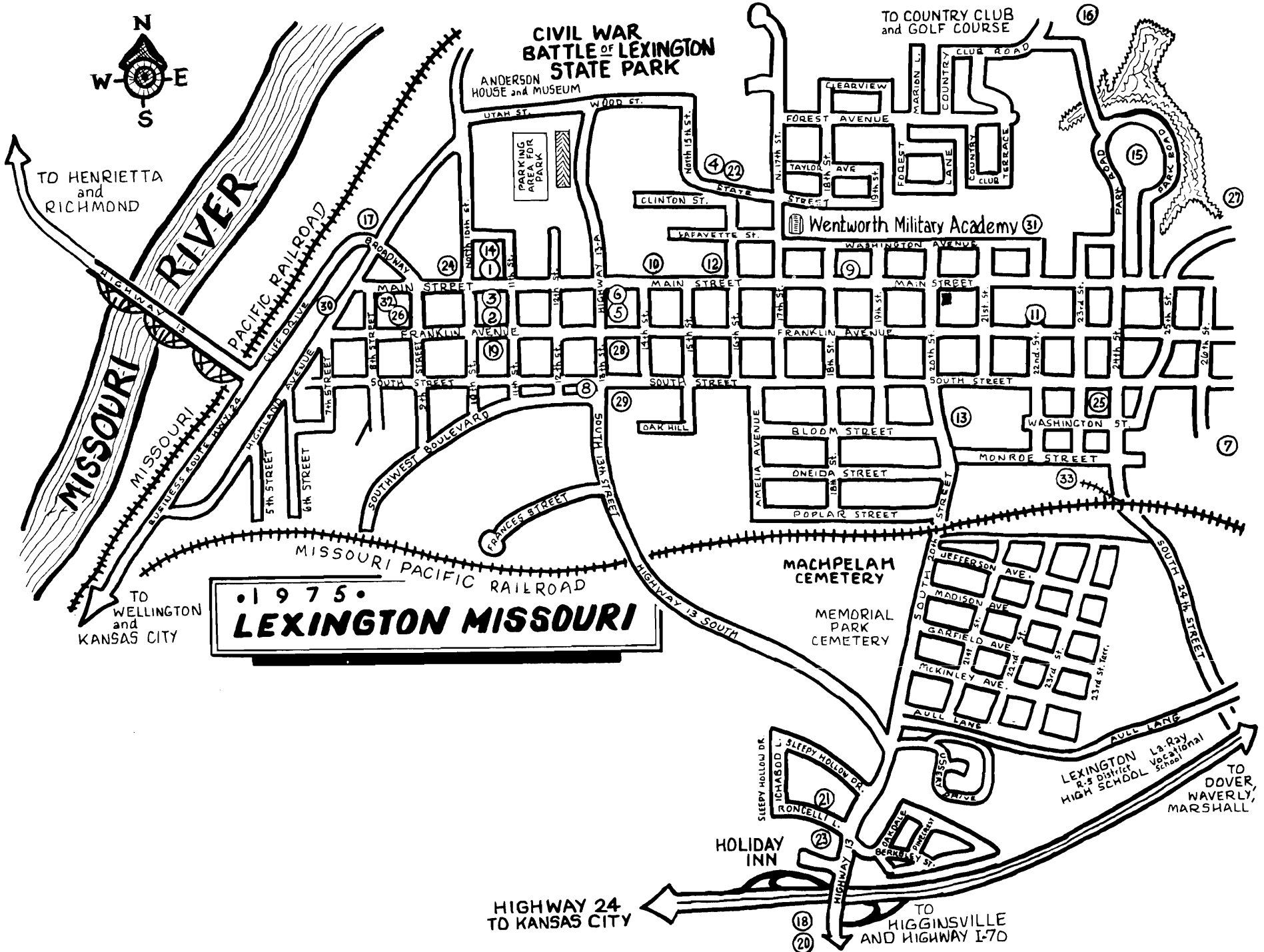
TO DOVER, WAVERLY, MARSHALL





Office of Historic Preservation, P.O. Box 176, Jefferson City, Missouri 65101  
**HISTORIC INVENTORY**

<p>1. No <u>260</u></p> <p>2. County <u>Lafayette</u></p> <p>3. Location of Negatives</p>	<p>4. Present Name(s) <u>Morris Residence</u></p> <p>5. Other Name(s)</p>	1. No	
<p>6. Specific Location <u>2001 Main</u></p> <p>7. City or Town If Rural, Township &amp; Vicinity <u>Lexington</u></p> <p>8. Site Plan with North Arrow</p>  <p>9. Coordinates <u>UTM</u> Lat Long:</p> <p>10. Site ( ) Structure ( ) Building <input checked="" type="checkbox"/> Object ( )</p> <p>11. On National Registered Yes ( ) No <input checked="" type="checkbox"/> 12. Is It Eligible? Yes <input type="checkbox"/> No <input type="checkbox"/></p> <p>13. Part of Estab Hist Dist? Yes ( ) No <input checked="" type="checkbox"/> 14. District Potent'l? Yes <input checked="" type="checkbox"/> No <input type="checkbox"/></p> <p>15. Name of Established District</p>	<p>16. Thematic Category</p> <p>17. Date(s) or Period <u>CA 1900</u></p> <p>18. Style or Design <u>Neo-classic influence</u></p> <p>19. Architect or Engineer</p> <p>20. Contractor or Builder <u>John Bush</u></p> <p>21. Original Use, if apparent <u>Residence</u></p> <p>22. Present Use <u>Residence</u></p> <p>23. Ownership <u>Public</u> <input type="checkbox"/> <u>Private</u> <input checked="" type="checkbox"/></p> <p>24. Owner's Name &amp; Address, if known <u>John I. Morris &amp; Betty Morris 2001 Main, Lexington, MO 64067</u></p> <p>25. Open to Public? Yes <input type="checkbox"/> No <input checked="" type="checkbox"/></p> <p>26. Local Contact Person or Organization <u>Owner</u></p> <p>27. Other Surveys in Which Included <u>None</u></p>	<p>28. No of Stories <u>2</u></p> <p>29. Basement? Yes <input checked="" type="checkbox"/> No <input type="checkbox"/></p> <p>30. Foundation Material <u>Brick</u></p> <p>31. Wall Construction <u>Brick</u></p> <p>32. Roof Type &amp; Material <u>Hip - Asphalt shingles</u></p> <p>33. No. of Bays Front <u>1</u> Side <u>1</u></p> <p>34. Wall Treatment <u>Header Bond</u></p> <p>35. Plan Shape <u>Rectangular</u></p> <p>36. Changes (Explain in #42) Addition <input type="checkbox"/> Altered <input checked="" type="checkbox"/> Moved <input type="checkbox"/></p> <p>37. Condition Interior <u>Good</u> Exterior <u>Good</u></p> <p>38. Preservation Underway? Yes <input checked="" type="checkbox"/> No <input type="checkbox"/></p> <p>39. Endangered? By What? Yes <input type="checkbox"/> No <input checked="" type="checkbox"/></p> <p>40. Visible from Public Road? Yes <input checked="" type="checkbox"/> No <input type="checkbox"/></p> <p>41. Distance from and Frontage on Road <u>20 feet</u></p>	2. County
<p>42. Further Description of Important Features <u>Originally equipped with ornate wood interior, modernized prior to World War I. The only local example of ornate brick corners employing the two-row concept. Decorative to overhang.</u></p>		4. Present Name(s)	
<p>43. History and Significance <u>Property constructed of material locally made by owner of local brickyard and plant.</u></p>		5. Other Name(s)	
<p>44. Description of Environment and Outbuildings <u>Located in residential area, several other large houses of the period are also in the area. At present writing one of the few original brick streets of the town passes on the West side of the property. Lot 4, block 5, first addition.</u></p>		5. Other Name(s)	
<p>45. Sources of Information <u>Local residence and abstract records</u></p>		<p>46. Prepared by <u>John Morris &amp; Ruth Paul</u></p> <p>47. Organization <u>HLF</u></p> <p>48. Date <u>8-5-78</u></p> <p>49. Revision Date(s)</p>	



• 1975 •  
**LEXINGTON MISSOURI**

**CIVIL WAR  
BATTLE OF LEXINGTON  
STATE PARK**

**MACHPELHAM  
CEMETERY**

**MEMORIAL  
PARK  
CEMETERY**

**Wentworth Military Academy**

**HIGHWAY 24  
TO KANSAS CITY**

**TO HIGGINSVILLE  
AND HIGHWAY I-70**

**TO HENRIETTA  
and  
RICHMOND**

**TO WELLINGTON  
and  
KANSAS CITY**

**TO DOVER,  
WAVERLY,  
MARSHALL**

**ANDERSON  
HOUSE and  
MUSEUM**

**TO COUNTRY CLUB  
and GOLF COURSE**

**LEXINGTON  
R-3 District  
High School  
La-Ray  
Vocational  
School**

**HOLIDAY  
INN**

18  
20

15

7

25

33

13

9

10

12

6

5

14

3

2

10

24

33

26

8

17

19

28

29

4

22

16

27

21

23

24

25

26

27

28

29

30

31

32

33

34

35

36

37

38

39

40

41

42

43

44

45

46

47

48

49

50

51

52

53

54

55

56

57

58

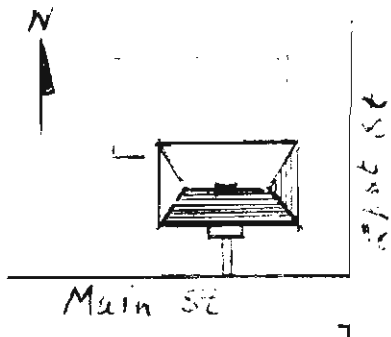
59

60

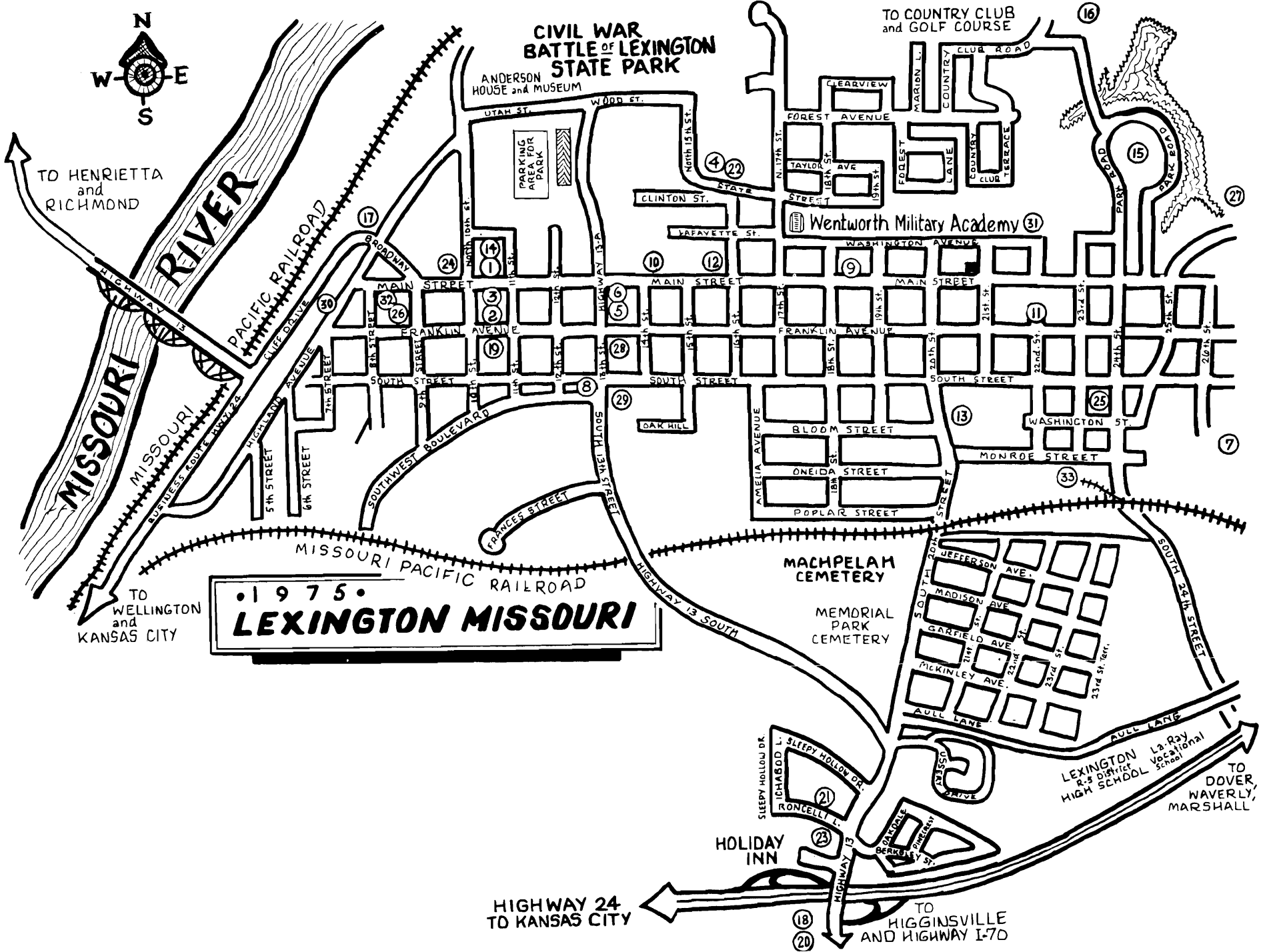




Office of Historic Preservation, P.O. Box 176, Jefferson City, Missouri 65101  
**HISTORIC INVENTORY**

1. No		4. Present Name(s) Frank Thompson Residence		1. No	
2. County Lafayette		5. Other Name(s) 1) James C. Kelly      2) Leonard G. - Kate Trial Kelly, 1904			2. County
3. Location of Negatives					
6. Specific Location 2024 Main Street		16. Thematic Category		4. Present Name(s)	
7. City or Town If Rural, Township & Vicinity Lexington		17. Date(s) or Period ca 1840			
8. Site Plan with North Arrow 		18. Style or Design Vernacular			
9. Coordinates UTM Lat Long		19. Architect or Engineer Unknown		4. Present Name(s)	
10. Site ( ) Structure ( ) Building (X) Object ( )		20. Contractor or Builder Unknown			
11. On National Registered Yes ( ) No (X)		21. Original Use, if apparent Dwelling			
12. Is II Eligible? Yes (X) No ( )		22. Present Use Dwelling		4. Present Name(s)	
13. Part of Estab Hist Dist? Yes ( ) No (X)		23. Ownership Public ( ) Private (X)			
14. District Potent'l? Yes (X) No ( )		24. Owner's Name & Address, if known Frank Thompson Lexington, Missouri			
15. Name of Established District		25. Open to Public? Yes ( ) No (X)		4. Present Name(s)	
		26. Local Contact Person or Organization See #24 above			
		27. Other Surveys in Which Included			
42. Further Description of Important Features		Originally 2 story, red brick. One fire place in each room. 18" walls, wide board floors hand hewn - 12' ceilings. Large windows small panes. Attic, one bedroom and hall. Second story had front hall, curved stairway (37 steps). Back hall steps to basement. First story 3 rooms and hall. Two room cellar. Six closets in house. All windows had green shutters.		5. Other Name(s)	
43. History and Significance		In 1850 top story was removed for a more modern appearance.			
44. Description of Environment and Outbuildings		Originally a small barn stood on alley. There was a 200' well with rock sides and cover on top; a cistern; a grape arbor from house to alley. Urban environment Lot 8, Block 4, First Addition.			
45. Sources of Information		Louise Kelly Salyer, reitred school teacher, was born in house and lived there 38 years. She taught kindergarten in the house for six years. Her present address is 2325 N. Richmond Wichita, Ks. 67204		5. Other Name(s)	
		46. Prepared by Ruth Paul			
		47. Organization L. H. A.			
		48. Date		5. Other Name(s)	
		49. Revision Date(s)			





• 1975 •  
**LEXINGTON MISSOURI**

**CIVIL WAR  
BATTLE OF LEXINGTON  
STATE PARK**

ANDERSON  
HOUSE and MUSEUM

Wentworth Military Academy

MACHPELHAM  
CEMETERY

MEMORIAL  
PARK  
CEMETERY

LEXINGTON  
R-9 District  
Vocational  
HIGH SCHOOL

HOLIDAY  
INN

HIGHWAY 24  
TO KANSAS CITY

TO HIGGINSVILLE  
AND HIGHWAY I-70

TO HENRIETTA  
and  
RICHMOND

TO WELLINGTON  
and  
KANSAS CITY

TO COUNTRY CLUB  
and GOLF COURSE

TO DOVER,  
WAVERLY,  
MARSHALL



Office of Historic Preservation, P.O. Box 176, Jefferson City, Missouri 65101  
**HISTORIC INVENTORY**

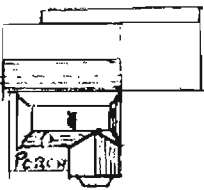
1. No


2. County

4. Present Name(s)

5. Other Name(s)

1. No <b>450</b>	4. Present Name(s) <b>Schaberg Residence</b>
2. County <b>Lafayette</b>	5. Other Name(s) <b>Fulkerson - Hoge Home.</b>
3. Location of Negatives	


6. Specific Location <b>1502 Reed Lane</b>	16 Thematic Category	28. No. of Stories <b>1-1/2 - 2</b>
	17 Date(s) or Period <b>1884</b>	29. Basement? <b>Yes <input checked="" type="checkbox"/></b> No <input type="checkbox"/>
7. City or Town If Rural, Township & Vicinity <b>Lexington, Missouri</b>	18 Style or Design <b>Italianate Victorian</b>	30. Foundation Material <b>Brick</b>
8. Site Plan with North Arrow 	19 Architect or Engineer <b>Unknown</b>	31. Wall Construction <b>Brick</b>
	20 Contractor or Builder <b>Unknown</b>	32. Roof Type & Material <b>Gable &amp; Mansard - shingle</b>
9. Coordinates <b>UTM</b> Lat Long	21 Original Use, if apparent <b>Residence</b>	33. No. of Bays Front <b>n/a</b> Side <b>n/a</b>
	22 Present Use <b>Residence</b>	34. Wall Treatment <b>Common Bond</b>
10. Site ( ) Building <input checked="" type="checkbox"/> Structure ( ) Object ( )	23 Ownership <b>Public <input type="checkbox"/></b> <b>Private <input checked="" type="checkbox"/></b>	35. Plan Shape <b>Irreg.</b>
	24 Owner's Name & Address, if known <b>Dr. E. T. Schaberg Box 368 Lexington, Missouri</b>	36. Changes (Explain in #42) <b>Addition <input checked="" type="checkbox"/></b> <b>Altered <input type="checkbox"/></b> <b>Moved <input type="checkbox"/></b>
11. On National Registered Yes ( ) No <input checked="" type="checkbox"/>	25 Open to Public? <b>Yes <input type="checkbox"/></b> <b>No <input checked="" type="checkbox"/></b>	37. Condition Interior <b>Good</b> Exterior <b>Good</b>
12. Is it Eligible? Yes <input checked="" type="checkbox"/> No <input type="checkbox"/>	26 Local Contact Person or Organization	38. Preservation Underway? <b>Yes <input checked="" type="checkbox"/></b> No <input type="checkbox"/>
13. Part of Estab. Hist Dist? Yes ( ) No <input checked="" type="checkbox"/>	27 Other Surveys in Which Included <b>none</b>	39. Endangered? By What? <b>Yes <input type="checkbox"/></b> <b>No <input checked="" type="checkbox"/></b>
14. District Potential? Yes <input checked="" type="checkbox"/> No <input type="checkbox"/>		40. Visible from Public Road? <b>Yes <input type="checkbox"/></b> <b>No <input type="checkbox"/></b>
15. Name of Established District		41. Distance from and Frontage on Road <b>100 ft. &amp; 125 ft.</b>

42. Further Description of Important Features <b>In 1957 built on frame family room to east. Remodeled kitchen and dining room into large family kitchen, 1956. Built patio of concrete block and brick to northeast in 1960's. Two story central portion with mansard roof. Excellent arcaded verandas and cornice bracketing. Unusual architectural concept.</b>	
---	---

43. History and Significance <b>Home built by Dr. Fulkerson, an early physician who lived here. General and Mrs. William Hoge, well known four star general, remodeled and lived here 1942-45. Present occupants have lived here since November 1945.</b>
--

44. Description of Environment and Outbuildings <b>Detached garage of frame construction. Large yard house in approximate center and to rear of lot.</b>
---

45. Sources of Information <b>Owners - Dr. and Mrs. E. T. Schaberg.</b>	46. Prepared by
	47. Organization <b>Historic Lexington Foundation</b>
	48. Date <b>4-25-79</b> 49. Revision Date(s)



**CIVIL WAR  
BATTLE OF LEXINGTON  
STATE PARK**

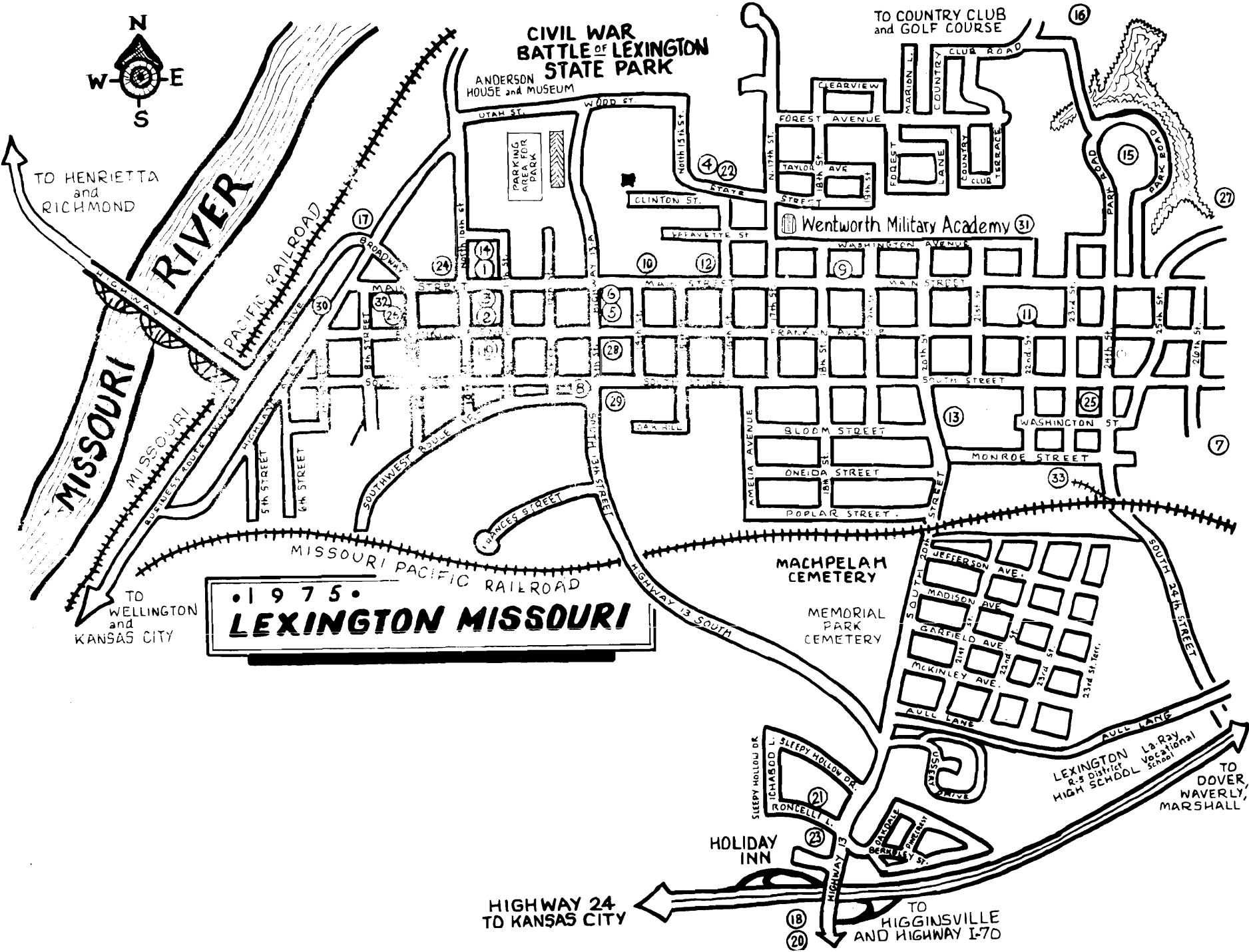
ANDERSON  
HOUSE and MUSEUM

TO COUNTRY CLUB  
and GOLF COURSE

TO HENRIETTA  
and  
RICHMOND

**MISSOURI RIVER**

• 1 9 7 5 •  
**LEXINGTON MISSOURI**



TO WELLINGTON  
and  
KANSAS CITY

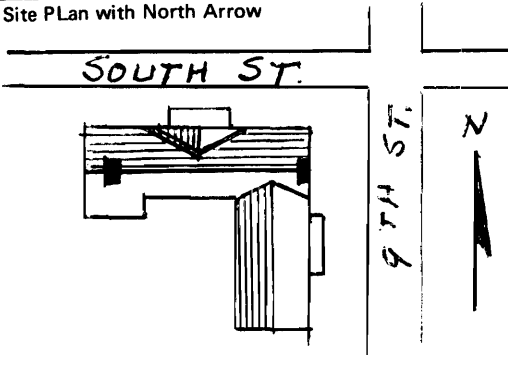

HIGHWAY 24  
TO KANSAS CITY

TO HIGGINSVILLE  
AND HIGHWAY I-70

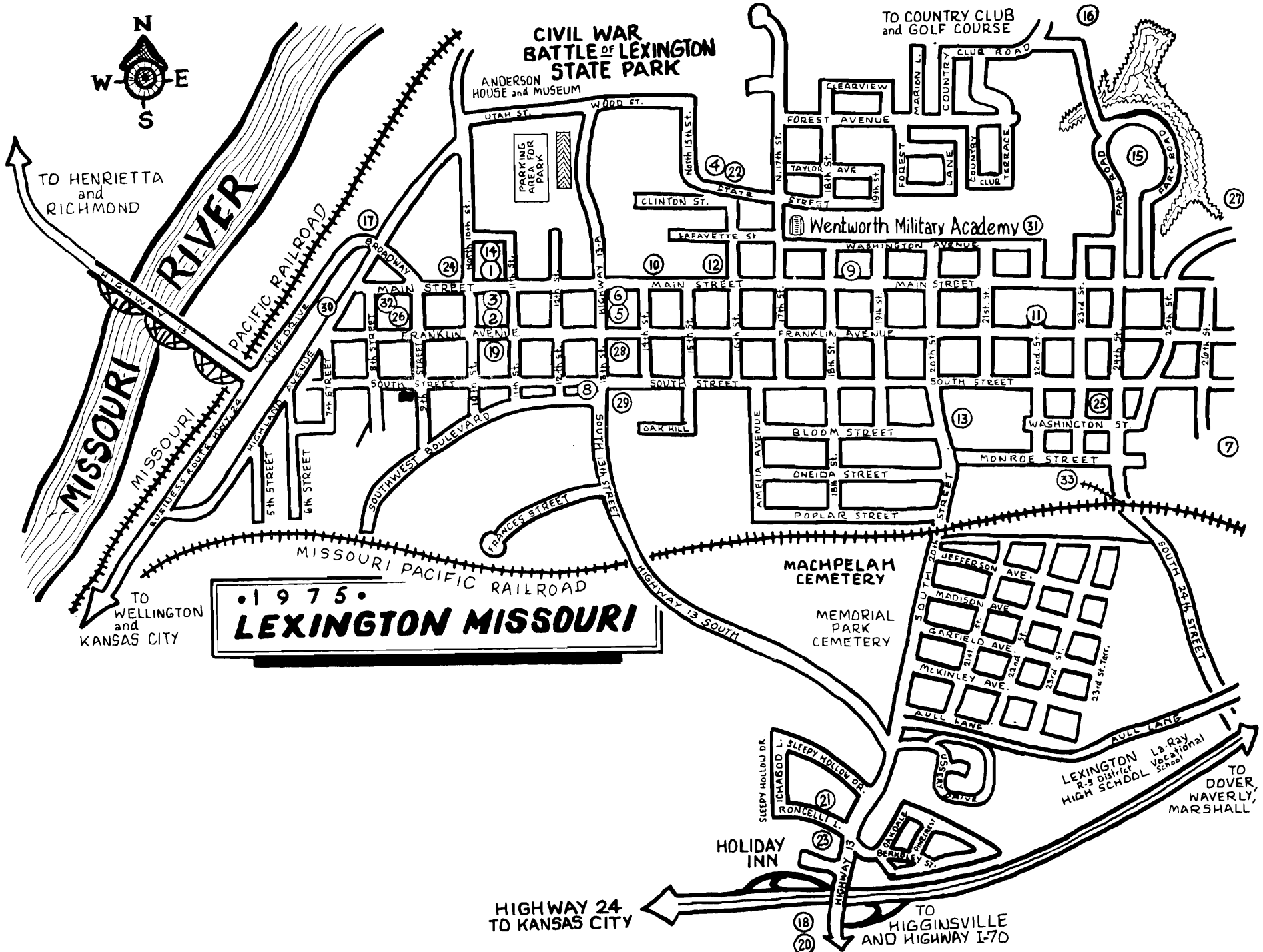

TO DOVER,  
WAVERLY,  
MARSHALL



Office of Historic Preservation, P.O. Box 176, Jefferson City, Missouri 65101  
**HISTORIC INVENTORY**

<p>1. No</p> <p>2. County Lafayette</p> <p>3. Location of Negatives</p>	<p>4. Present Name(s) B. W. Mitchell</p> <p>5. Other Name(s) Huddler House Mitchell</p>	1. No				
<p>6. Specific Location 823 South Street</p> <p>7. City or Town If Rural, Township &amp; Vicinity Lexington</p> <p>8. Site Plan with North Arrow</p> <div style="text-align: center;">  <p style="font-size: small;">SOUTH ST. 9TH ST. N</p> </div> <p>9. Coordinates UTM Lat Long:</p> <p>10. Site ( ) Structure ( ) Building (X) Object ( )</p> <table style="width:100%; font-size: x-small;"> <tr> <td>11. On National Registered Yes ( ) No (X)</td> <td>12. Is Eligible? Yes ( ) No ( )</td> </tr> <tr> <td>13. Part of Estab Hist Dist? Yes ( ) No (X)</td> <td>14. District Potential? Yes ( ) No ( )</td> </tr> </table> <p>15. Name of Established District</p>	11. On National Registered Yes ( ) No (X)	12. Is Eligible? Yes ( ) No ( )	13. Part of Estab Hist Dist? Yes ( ) No (X)	14. District Potential? Yes ( ) No ( )	<p>16. Thematic Category</p> <p>17. Date(s) or Period Abstract start 1838-house starts 1841</p> <p>18. Style or Design Georgian</p> <p>19. Architect or Engineer</p> <p>20. Contractor or Builder</p> <p>21. Original Use, if apparent Residence</p> <p>22. Present Use Residence</p> <p>23. Ownership Public ( ) Private (X)</p> <p>24. Owner's Name &amp; Address, if known B. W. Mitchell 823 South Street</p> <p>25. Open to Public? Yes ( ) No (X)</p> <p>26. Local Contact Person or Organization</p> <p>27. Other Surveys in Which Included</p>	2. County
11. On National Registered Yes ( ) No (X)	12. Is Eligible? Yes ( ) No ( )					
13. Part of Estab Hist Dist? Yes ( ) No (X)	14. District Potential? Yes ( ) No ( )					
	<p>28. No. of Stories 2 + 1</p> <p>29. Basement? Yes (X) No ( )</p> <p>30. Foundation Material Brick</p> <p>31. Wall Construction Frame</p> <p>32. Roof Type &amp; Material Gable &amp; Hip</p> <p>33. No. of Bays Front 5 Side 1</p> <p>34. Wall Treatment Walnut clap siding</p> <p>35. Plan Shape 7</p> <p>36. Changes (Explain in #42) Addition (X) Altered (X) Moved (X)</p> <p>37. Condition Interior Good Exterior Good</p> <p>38. Preservation Underway? Yes ( ) No (X)</p> <p>39. Endangered? By What? Yes ( ) No (X)</p> <p>40. Visible from Public Road? Yes (X) No ( )</p> <p>41. Distance from and Frontage on Road 15' 100'</p>	4. Present Name(s)				
<p>42. Further Description of Important Features This house has been added on to by the process of moving three times and two rooms added to second floor. Walnut clap board is on both sides of added rooms, all is mortise and tenon frame, all have oak, house is part 2 story, part story and half and part 1 story, fireplaces in every room</p>		5. Other Name(s)				
<p>43. History and Significance</p>						
<p>44. Description of Environment and Outbuildings</p>						
<p>45. Sources of Information</p>	<p>46. Prepared by B. W. Mitchell</p> <p>47. Organization Historic Lexington Foundation</p> <table style="width:100%; font-size: x-small;"> <tr> <td>48. Date 5-4-79</td> <td>49. Revision Date(s)</td> </tr> </table>		48. Date 5-4-79	49. Revision Date(s)		
48. Date 5-4-79	49. Revision Date(s)					





1975  
**LEXINGTON MISSOURI**

HIGHWAY 24  
TO KANSAS CITY

TO HIGGINSVILLE  
AND HIGHWAY I-70

TO HENRIETTA  
and  
RICHMOND

TO WELLINGTON  
and  
KANSAS CITY

TO DOVER,  
WAVERLY,  
MARSHALL

CIVIL WAR  
BATTLE OF LEXINGTON  
STATE PARK

TO COUNTRY CLUB  
and GOLF COURSE

MACHPELAM  
CEMETERY

MEMORIAL  
PARK  
CEMETERY

HOLIDAY  
INN

LEXINGTON  
R-5 District  
HIGH SCHOOL

La Ray  
Vocational  
School

ANDERSON  
HOUSE and MUSEUM

Wentworth Military Academy

PACIFIC RAILROAD

MISSOURI PACIFIC RAILROAD

HIGHWAY 13 SOUTH

SLEEPY HOLLOW DR.  
RICHARD L. SLEEPY HOLLOW DR.  
RONCELLI L.

MARBLE  
BERKLEY ST.

LEXINGTON  
R-5 District  
HIGH SCHOOL

La Ray  
Vocational  
School

ANDERSON  
HOUSE and MUSEUM

Wentworth Military Academy

PACIFIC RAILROAD

MISSOURI PACIFIC RAILROAD

HIGHWAY 13 SOUTH

SLEEPY HOLLOW DR.  
RICHARD L. SLEEPY HOLLOW DR.  
RONCELLI L.

MARBLE  
BERKLEY ST.

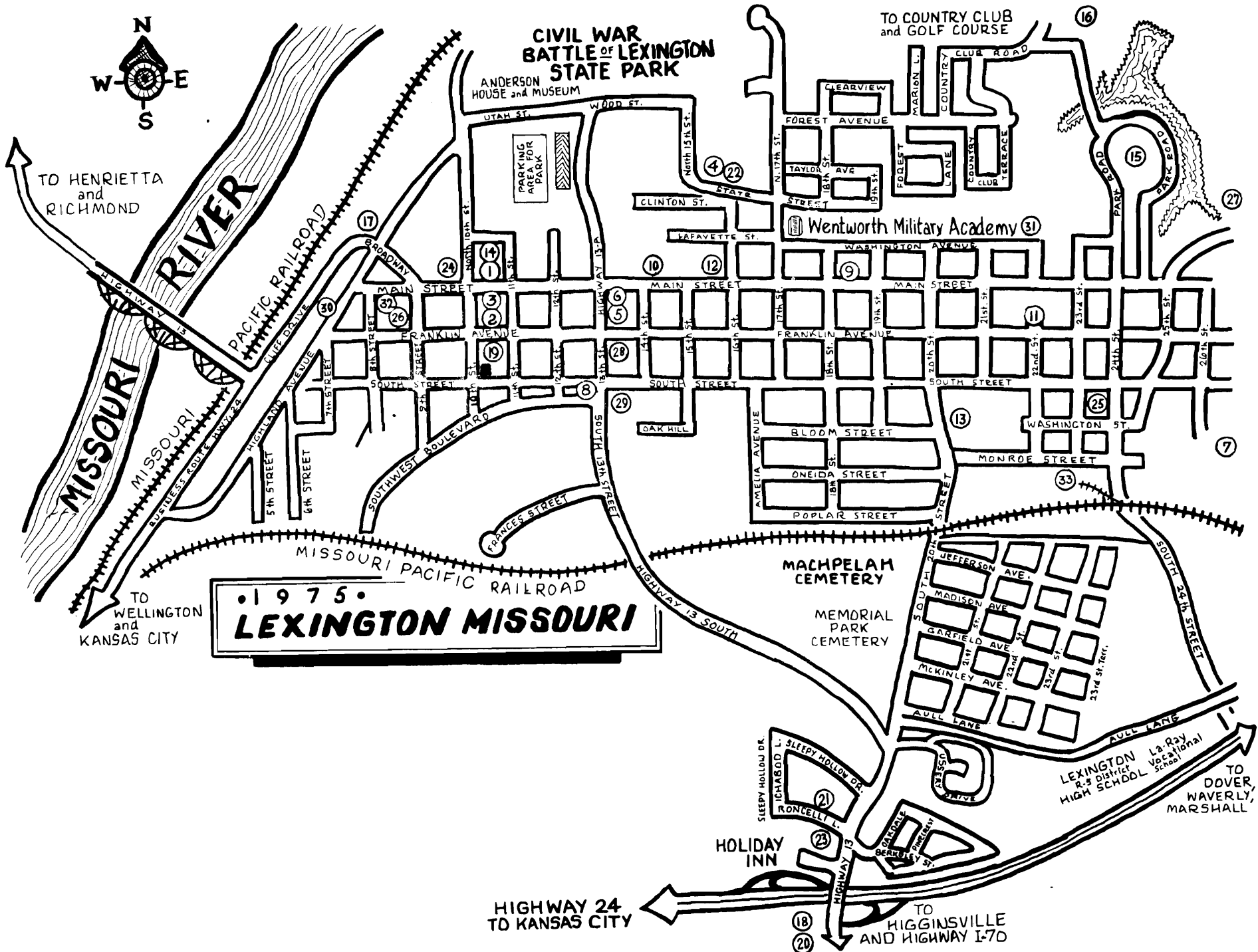
LEXINGTON  
R-5 District  
HIGH SCHOOL

La Ray  
Vocational  
School



Office of Historic Preservation, P.O. Box 176, Jefferson City, Missouri 65101  
**HISTORIC INVENTORY**

<p>1. No</p> <p>2. County LAFAYETTE</p> <p>3. Location of Negatives</p>	<p>4. Present Name(s) REBEKAH E. SELLERS</p> <p>5. Other Name(s) NEGRO HOUSE</p>	1. No	
<p>6. Specific Location NE corner 10th &amp; south. Lots 7 &amp; 8, block 38</p> <p>7. City or Town If Rural, Township &amp; Vicinity Lexington</p> <p>8. Site P Lan with North Arrow</p> <div style="text-align: center;"> </div> <p>9: Coordinates UTM Lat Long:</p>	<p>16 Thematic Category</p> <p>17 Date(s) or Period Late 1830's or early '40's</p> <p>18 Style or Design Federal</p> <p>19 Architect or Engineer Unknown</p> <p>20 Contractor or Builder Unknown</p> <p>21. Original Use, if apparent Duplex residents</p> <p>22 Present Use residence</p> <p>23 Ownership Public <input type="checkbox"/> Private <input checked="" type="checkbox"/></p> <p>24 Owner's Name &amp; Address, if known Rebekah E. Sellers Lexington, MO.</p> <p>25 Open to Public? Yes <input type="checkbox"/> No <input checked="" type="checkbox"/></p> <p>26 Local Contact Person or Organization</p> <p>27 Other Surveys in Which Included Missouri Historic Sites catalog</p>	<p>28. No of Stories 1-1/2</p> <p>29. Basement? Yes <input checked="" type="checkbox"/> No <input type="checkbox"/></p> <p>30. Foundation Material stone</p> <p>31. Wall Construction brick</p> <p>32. Roof Type &amp; Material medium gable, composition</p> <p>33. No. of Bays Front 4 Side 2</p> <p>34. Wall Treatment brick, stretcher bond</p> <p>35. Plan Shape Rectangle</p> <p>36. Changes Addition <input type="checkbox"/> (Explain Altered <input type="checkbox"/> in #42) Moved <input type="checkbox"/></p> <p>37. Condition Interior poor Exterior poor</p> <p>38. Preservation Underway? Yes <input type="checkbox"/> No <input checked="" type="checkbox"/></p> <p>39. Endangered? Yes <input checked="" type="checkbox"/> By What? No <input type="checkbox"/> Time and tenants</p> <p>40. Visible from Public Road? Yes <input checked="" type="checkbox"/> No <input type="checkbox"/></p> <p>41. Distance from and Frontage on Road 6 ft.</p>	2. County
<p>10. Site ( ) Structure ( ) Building <input checked="" type="checkbox"/> Object ( )</p> <p>11. On National Yes ( ) Registered No <input checked="" type="checkbox"/></p> <p>12 Is It Yes <input type="checkbox"/> Eligible? No <input type="checkbox"/></p> <p>13. Part of Estab Yes ( ) Hist Dist? No <input checked="" type="checkbox"/></p> <p>14. District Yes <input checked="" type="checkbox"/> Potent'l? No <input type="checkbox"/></p> <p>15. Name of Established District</p>	<p>42: Further Description of Important Features Simple federal detailing. Duplex, 3 rooms one atop another. No connection between the two sides of house. Narrow inside staircases.</p> <div style="text-align: center;"> </div>	4. Present Name(s)	
<p>43. History and Significance One of the earliest houses built in Lexington. Unusual and unique in that it was probably for slaves, indentured servants or freed men.</p>	<p>44. Description of Environment and Outbuildings Town setting on small lot with steep slope to south and east. Poorly maintained, front stoop disintegrating.</p>	5. Other Name(s)	
<p>45. Sources of Information</p>	<p>46. Prepared by R. E. Sellers</p> <p>47. Organization Historic Lexington Foundation</p> <p>48. Date 5/10/79</p> <p>49. Revision Date(s)</p>		



CIVIL WAR  
BATTLE OF LEXINGTON  
STATE PARK

ANDERSON  
HOUSE and MUSEUM

TO COUNTRY CLUB  
and GOLF COURSE

1975  
**LEXINGTON MISSOURI**

TO HENRIETTA  
and  
RICHMOND

TO WELLINGTON  
and  
KANSAS CITY

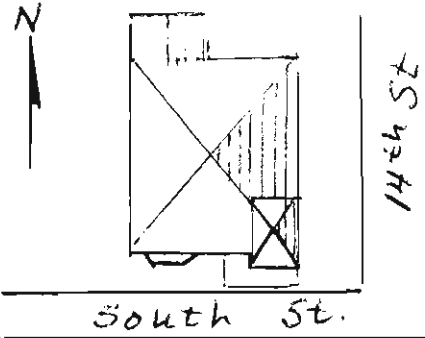

HIGHWAY 24  
TO KANSAS CITY

TO HIGGINSVILLE  
AND HIGHWAY I-70

TO DOVER,  
WAVERLY,  
MARSHALL



# HISTORIC INVENTORY

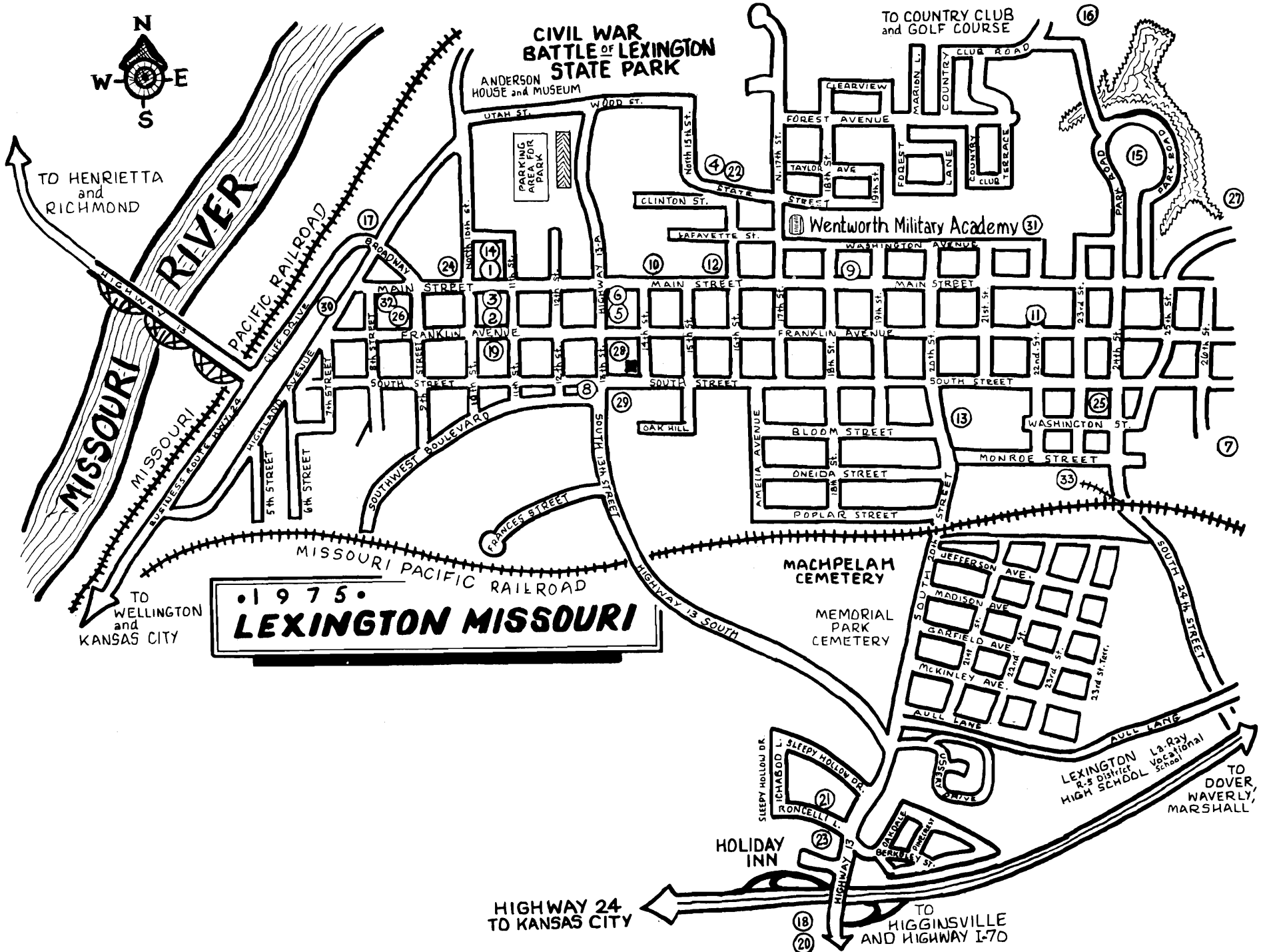

<p>1. No <b>81</b></p> <p>2. County <b>Lafayette</b></p> <p>3. Location of Negatives</p>	<p>4. Present Name(s) <b>The Hyatt House</b></p> <p>5. Other Name(s) <b>The Moorehead House</b></p>	
<p>6. Specific Location <b>1314 South Street Lot 6 - Block 25</b></p> <p>7. City or Town If Rural, Township &amp; Vicinity <b>Lexington, Missouri</b></p> <p>8. Site Plan with North Arrow</p> 	<p>16. Thematic Category</p> <p>17. Date(s) or Period <b>1839 et seq</b></p> <p>18. Style or Design <b>Queen Ann</b></p> <p>19. Architect or Engineer <b>Unknown</b></p> <p>20. Contractor or Builder <b>unknown</b></p> <p>21. Original Use, if apparent <b>Residence</b></p> <p>22. Present Use <b>Multi-family Residence</b></p> <p>23. Ownership Public <input type="checkbox"/> Private <input checked="" type="checkbox"/></p> <p>24. Owner's Name &amp; Address, if known <b>Mrs. Page Hyatt 1314 South Street Lexington, Missouri</b></p> <p>25. Open to Public? Yes <input type="checkbox"/> No <input checked="" type="checkbox"/></p> <p>26. Local Contact Person or Organization</p> <p>27. Other Surveys in Which Included</p>	<p>28. No. of Stories <b>2-1/2</b></p> <p>29. Basement? <b>Yes <input checked="" type="checkbox"/></b> <b>Partial</b> No <input type="checkbox"/></p> <p>30. Foundation Material <b>Stone &amp; Brick</b></p> <p>31. Wall Construction <b>Brick</b></p> <p>32. Roof Type &amp; Material <b>high hip-asbestos shingles.</b></p> <p>33. No. of Bays Front <b>n/a</b> Side <b>n/a</b></p> <p>34. Wall Treatment <b>Common Bond</b></p> <p>35. Plan Shape <b>Rectangular</b></p> <p>36. Changes (Explain in #42) Addition <input checked="" type="checkbox"/> Altered <input type="checkbox"/> Moved <input type="checkbox"/></p> <p>37. Condition Interior <b>Good</b> Exterior <b>Good</b></p> <p>38. Preservation Underway? <b>Yes <input type="checkbox"/></b> No <input checked="" type="checkbox"/></p> <p>39. Endangered? <b>Yes <input type="checkbox"/></b> By What? <b>No <input checked="" type="checkbox"/></b></p> <p>40. Visible from Public Road? <b>Yes <input checked="" type="checkbox"/></b> No <input type="checkbox"/></p> <p>41. Distance from and Frontage on Road</p>
<p>9. Coordinates UTM Lat Long:</p> <p>10. Site ( ) Structure ( ) Building <input checked="" type="checkbox"/> Object ( )</p> <p>11. On National Registered Yes ( ) No <input checked="" type="checkbox"/></p> <p>12. Is It Eligible? Yes <input type="checkbox"/> No <input type="checkbox"/></p> <p>13. Part of Estab Hist Dist? Yes ( ) No <input checked="" type="checkbox"/></p> <p>14. District Potential? Yes <input checked="" type="checkbox"/> No <input type="checkbox"/></p> <p>15. Name of Established District</p>	<p>42: Further Description of Important Features <b>Started in 1839 as a four room brick house. Remodeled by the Moorheads at turn of century with turret and "gingerbread" and seven rooms added. Two more added 1955.</b></p>	
<p>43. History and Significance <b>Excellent example of architectural style with eastlake detailing. Well preserved and relatively uncommon in this locale.</b></p>	<p>44. Description of Environment and Outbuildings <b>Located in residential area. Summer kitchen in back.</b></p>	
<p>45. Sources of Information</p>	<p>46. Prepared by <b>Mrs. Hyatt (Claudia Young)</b></p> <p>47. Organization <b>Historic Lexington Foundation</b></p> <p>48. Date <b>4-25-79</b>   49. Revision Date(s)</p>	

1. No

2. County

4. Present Name(s)

5. Other Name(s)

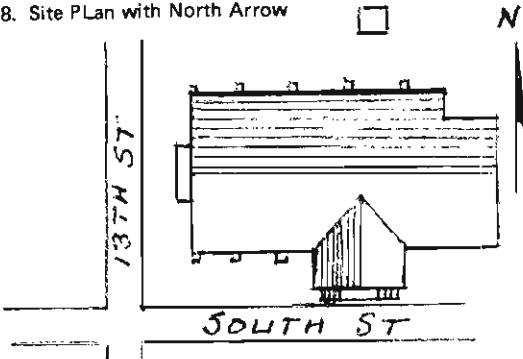







Office of Historic Preservation, P.O. Box 176, Jefferson City, Missouri 65101  
**HISTORIC INVENTORY**

1. No <p style="text-align: center; font-size: 2em;">79</p>	4. Present Name(s) United Methodist Church
2. County Lafayette	5. Other Name(s)
3. Location of Negatives	

6. Specific Location 13th & South Streets	16 Thematic Category	28. No of Stories 3
7. City or Town If Rural, Township & Vicinity Lexington	17 Date(s) or Period 1860's	29. Basement? Yes <input type="checkbox"/> No <input checked="" type="checkbox"/>
8. Site Plan with North Arrow 	18 Style or Design Modified Gothic Revival	30. Foundation Material Stone
9. Coordinates UTM Lat Long	19 Architect or Engineer Unknown	31. Wall Construction Brick
10. Site ( ) Building <input checked="" type="checkbox"/> Structure ( ) Object ( )	20. Contractor or Builder Isaac D. Cole, Independence, MO	32. Roof Type & Material Strt ridge-Mod. comp. shingle
11. On National Registered Yes ( ) No <input checked="" type="checkbox"/>	21. Original Use, if apparent Church	33. No. of Bays Front 3 Side 3
12. Is II Eligible? Yes <input type="checkbox"/> No <input type="checkbox"/>	22. Present Use Church	34. Wall Treatment Stucco
13. Part of Estab Hist Dist? Yes ( ) No <input checked="" type="checkbox"/>	23. Ownership Public <input type="checkbox"/> Private <input checked="" type="checkbox"/>	35. Plan Shape See sketch
14. District Potent'l? Yes <input type="checkbox"/> No <input type="checkbox"/>	24. Owner's Name & Address, if known United Methodist Church 13th & South Streets	36. Changes (Explain in #42) Addition <input type="checkbox"/> Altered <input checked="" type="checkbox"/> Moved <input type="checkbox"/>
15. Name of Established District	25. Open to Public? Yes <input type="checkbox"/> No <input checked="" type="checkbox"/>	37. Condition Interior Fair Exterior Good
16. Name of Established District	26. Local Contact Person or Organization Minister or Chrmm-Brd of Trustees	38. Preservation Underway? Yes <input type="checkbox"/> No <input checked="" type="checkbox"/>
17. Name of Established District	27. Other Surveys in Which Included	39. Endangered? By What? Yes <input type="checkbox"/> No <input checked="" type="checkbox"/> Lack of care
18. Name of Established District		40. Visible from Public Road? Yes <input type="checkbox"/> No <input checked="" type="checkbox"/>
19. Name of Established District		41. Distance from and Frontage on Road fronts on South St.

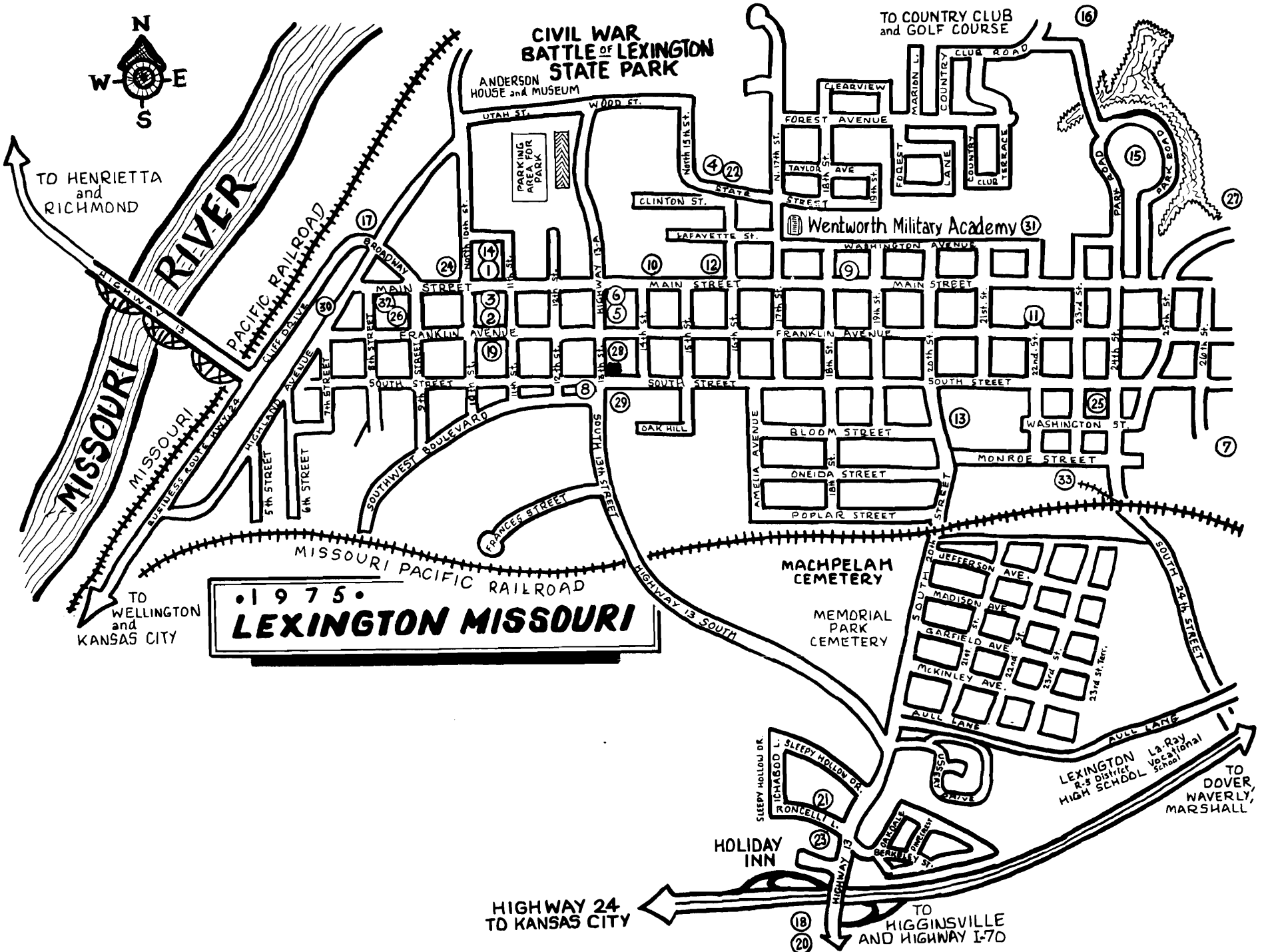
42. Further Description of Important Features Corner and side wall buttress. Renovations cover most of original styling.	
---	---

43. History and Significance Present structure begun 1860 on site of smaller original church (1845). Construction halted during Civil War due to lack of labor and materials. Completed in 1865 and dedicated 1869. The structure is of red brick and originally had a bell tower; entrance originally was on 13th Street. In 1915 the bell tower was removed because it was deemed structurally unsound. The building was remodeled, placing the entrance on South

44. Description of Environment and Outbuildings Street and the brick was covered with stucco. The orientation of the interior was changed: the altar which was at east end was placed on north wall. Gothic arch windows closed and "new" stained glass windows placed in east and south walls. In 1939 a square bell tower was erected to the north of the building and now houses the original bell.

45. Sources of Information Early church history and records and memory aids.	46. Prepared by Fern K. Cullom
	47. Organization Historic Lexington Foundation
	48. Date 6-1-79
	49. Revision Date(s)

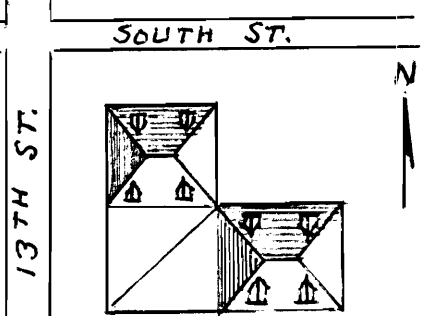
1. No  
2. County  
4. Present Name(s)  
5. Other Name(s)






Office of Historic Preservation, P.O. Box 176, Jefferson City, Missouri 65101  
**HISTORIC INVENTORY**

1. No <p style="text-align: center; font-size: 2em;">12</p>	4. Present Name(s) <p style="text-align: center;">Lafayette Arms Apartment</p>
2. County <p style="text-align: center;">Lafayette</p>	5. Other Name(s) <p style="text-align: center;">Baptist College for Women</p>
3. Location of Negatives	

6. Specific Location <p style="text-align: center;">13th and South Streets</p>	16 Thematic Category	28. No. of Stories <u>2 1/2</u>
7. City or Town If Rural, Township & Vicinity <p style="text-align: center;">Lexington</p>	17 Date(s) or Period <p style="text-align: center;">Main - 1868</p>	29. Basement? <span style="float: right;">Yes <input checked="" type="checkbox"/></span> <p style="text-align: center;">Partial <span style="float: right;">No <input type="checkbox"/></span></p>
8. Site Plan with North Arrow 	18 Style or Design <p style="text-align: center;">Neo-classic influence</p>	30. Foundation Material <p style="text-align: center;">Stone</p>
9. Coordinates <span style="float: right;">UTM</span> Lat Long	19. Architect or Engineer <p style="text-align: center;">Unknown</p>	31. Wall Construction <p style="text-align: center;">Brick</p>
10. Site ( ) Structure ( ) Building <input checked="" type="checkbox"/> Object ( )	20. Contractor or Builder <p style="text-align: center;">Unknown</p>	32. Roof Type & Material <p style="text-align: center;">Hip-comp shingles</p>
11. On National Yes ( ) Registered No <input checked="" type="checkbox"/>	21. Original Use, if apparent <p style="text-align: center;">Residence/Girls School</p>	33. No. of Bays Front <u>5</u> Side
12. Is It Yes <input type="checkbox"/> Eligible? No <input type="checkbox"/>	22. Present Use <p style="text-align: center;">Apartments</p>	34. Wall Treatment <p style="text-align: center;">Common Bond</p>
13. Part of Estab Yes ( ) Hist Dist? No <input checked="" type="checkbox"/>	23. Ownership <span style="float: right;">Public <input type="checkbox"/></span> <span style="float: right;">Private <input checked="" type="checkbox"/></span>	35. Plan Shape <u>E11</u>
14. District Yes <input type="checkbox"/> Potent'l? No <input type="checkbox"/>	24. Owner's Name & Address, if known <p style="text-align: center;">John R. Wallace Lexington, MO</p>	36. Changes <span style="float: right;">Addition <input checked="" type="checkbox"/></span> (Explain in #42) <span style="float: right;">Altered <input type="checkbox"/></span> <span style="float: right;">Moved <input type="checkbox"/></span>
15. Name of Established District	25. Open to <span style="float: right;">Yes <input type="checkbox"/></span> Public? <span style="float: right;">No <input checked="" type="checkbox"/></span>	37. Condition Interior <u>Good</u> Exterior <u>Good</u>
	26. Local Contact Person or Organization	38. Preservation <span style="float: right;">Yes <input type="checkbox"/></span> Underway? <span style="float: right;">No <input checked="" type="checkbox"/></span>
	27. Other Surveys in Which Included	39. Endangered? <span style="float: right;">Yes <input type="checkbox"/></span> By What? <span style="float: right;">No <input checked="" type="checkbox"/></span>
		40. Visible from <span style="float: right;">Yes <input checked="" type="checkbox"/></span> Public Road? <span style="float: right;">No <input type="checkbox"/></span>
		41. Distance from and Frontage on Road

42. Further Description of Important Features <p style="text-align: center;">This structure has lost its original style and design through remodeling.</p>	
---	---

43. History and Significance

1868 - the William B. Waddell Mansion  
 1869 - Addition to mansion - a few years later 2 wings and a 3rd floor added.  
 47 years a school for young ladies (closed 1916)

44. Description of Environment and Outbuildings

On hi-way 13 - across the street from Methodist Church, next to Boone home (Carriage House Antiques).


45. Sources of Information History of Lafayette County, Missouri -1881 Kansas City Star - August 28, 1932	46. Prepared by
	47. Organization <u>Historic Lexington Foundation</u>
	48. Date <u>5-10-79</u>   49. Revision Date(s)

1. No

2. County

4. Present Name(s)

5. Other Name(s)



TO HENRIETTA and RICHMOND

MISSOURI RIVER

CIVIL WAR BATTLE OF LEXINGTON STATE PARK

ANDERSON HOUSE and MUSEUM

TO COUNTRY CLUB and GOLF COURSE

Wentworth Military Academy

1975 LEXINGTON MISSOURI

TO WELLINGTON and KANSAS CITY

MACHELDAH CEMETERY

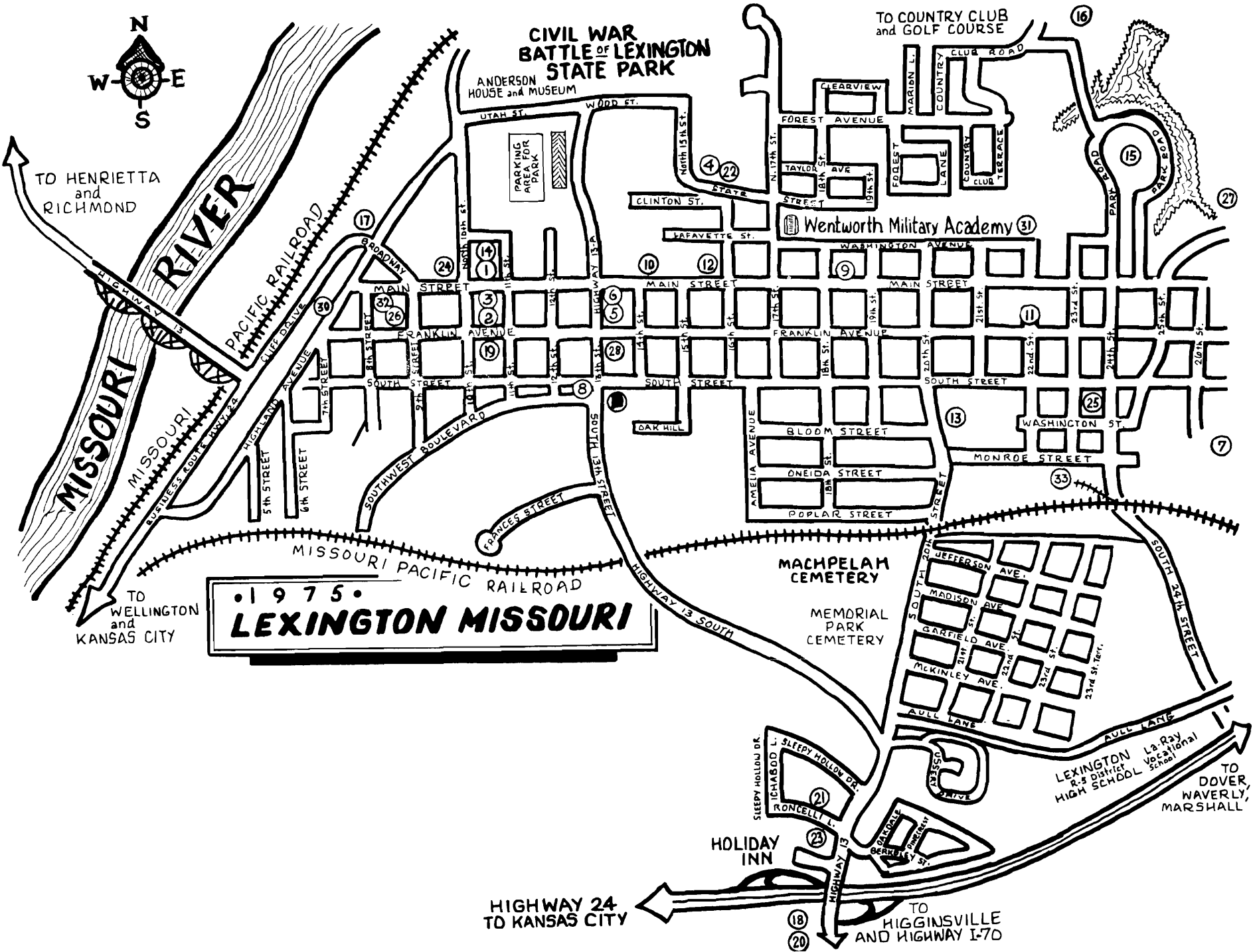
MEMORIAL PARK CEMETERY

LEXINGTON La-Ray 2-5 District Vocational High School

TO DOVER, WAVERLY, MARSHALL

HIGHWAY 24 TO KANSAS CITY

TO HIGGINSVILLE AND HIGHWAY I-70





# Office of Historic Preservation, P.O. Box 176, Jefferson City, Missouri 65101 HISTORIC INVENTORY

1. No <u>41</u>		4. Present Name(s) "The Boone House" (since 1940)	
2. County <u>Lafayette</u>		5. Other Name(s) 1) Bowman House 4) Butler House	
3. Location of Negatives		2) Mountjoy House	
6. Specific Location <u>1317 South St.</u>		3) Lexington College for Young Women (Baptist, est. 1854 on a other	
7. City or Town If Rural, Township & Vicinity <u>Lexington, Mo.</u>		16 Thematic Category	
8. Site Plan with North Arrow		17 Date(s) or Period <u>ca 1840's, First authenticated record of the house is in a neighbor's 1847 will.</u>	
		18 Style or Design <u>Federal Georgian</u>	
		19 Architect or Engineer	
9. Coordinates <u>UTM</u>		20 Contractor or Builder	
Lat		21. Original Use, if apparent <u>Home</u>	
Long		22 Present Use <u>Antique Shop</u>	
10. Site ( ) Structure ( ) Building <input checked="" type="checkbox"/> Object ( )		23 Ownership <u>The two Boone Daughters.</u> Public <input type="checkbox"/> Private <input checked="" type="checkbox"/>	
11. On National Registered Yes ( ) No <input checked="" type="checkbox"/>		24 Owner's Name & Address, if known <u>Martha Lee B. Kuersteiner, 308 E. Lakeshore, Tallahassee, Fla. Carey Ellen B. Nelson 282 Douglas Rd., Staten Island, N.Y.</u>	
12 Is It Eligible? Yes <input checked="" type="checkbox"/> No <input type="checkbox"/>		25. Open to Public? Yes <input type="checkbox"/> No <input checked="" type="checkbox"/>	
13. Part of Estab Hist Dist? Yes ( ) No <input checked="" type="checkbox"/>		26 Local Contact Person or Organization <u>Gary Young, 1317 South Street</u>	
14. District Potent? Yes <input checked="" type="checkbox"/> No <input type="checkbox"/>		27 Other Surveys in Which Included <u>Historic Sites Catalogue State Historical Society of Mo.</u>	
15. Name of Established District		28. No. of Stories <u>2</u> Site	
		29. Basement? Yes <input checked="" type="checkbox"/> No <input type="checkbox"/>	
		30. Foundation Material <u>Brick</u>	
		31. Wall Construction <u>Brick</u>	
		32. Roof Type & Material <u>Gables Asbestos Shingles</u>	
		33. No. of Bays Front <u>3</u> Side <u>1</u>	
		34 Wall Treatment <u>Common Bond</u>	
		35. Plan Shape <u>Ell</u>	
		36 Changes (Explain in #42) Addition <input checked="" type="checkbox"/> Altered <input checked="" type="checkbox"/> Moved <input type="checkbox"/>	
		37. Condition Interior <u>Fairly Good</u> Exterior <u>Fairly Good</u>	
		38. Preservation Underway? Yes <input type="checkbox"/> No <input checked="" type="checkbox"/>	
		39. Endangered? By What? Yes <input type="checkbox"/> No <input checked="" type="checkbox"/>	
		40 Visible from Public Road? Yes <input checked="" type="checkbox"/> No <input type="checkbox"/>	
		41 Distance from and Frontage on Road <u>60' from street &amp; 85' frontage.</u>	

42: Further Description of Important Features We were always told that the house was built by the slaves, from clay taken from an area at the far end of the back yard. (There is an extensive hollow there - in our youth it was "the orchard" full of fruit trees.) During the Battle of Lexington two cannon balls went through the front wall of the upstairs east bedroom (where we were both born, somewhat later!) Also a cannon ball is said to have landed in the back yard and Mrs. Bowman or Mountjoy is supposed to have pushed it with her foot into the open well. attachment



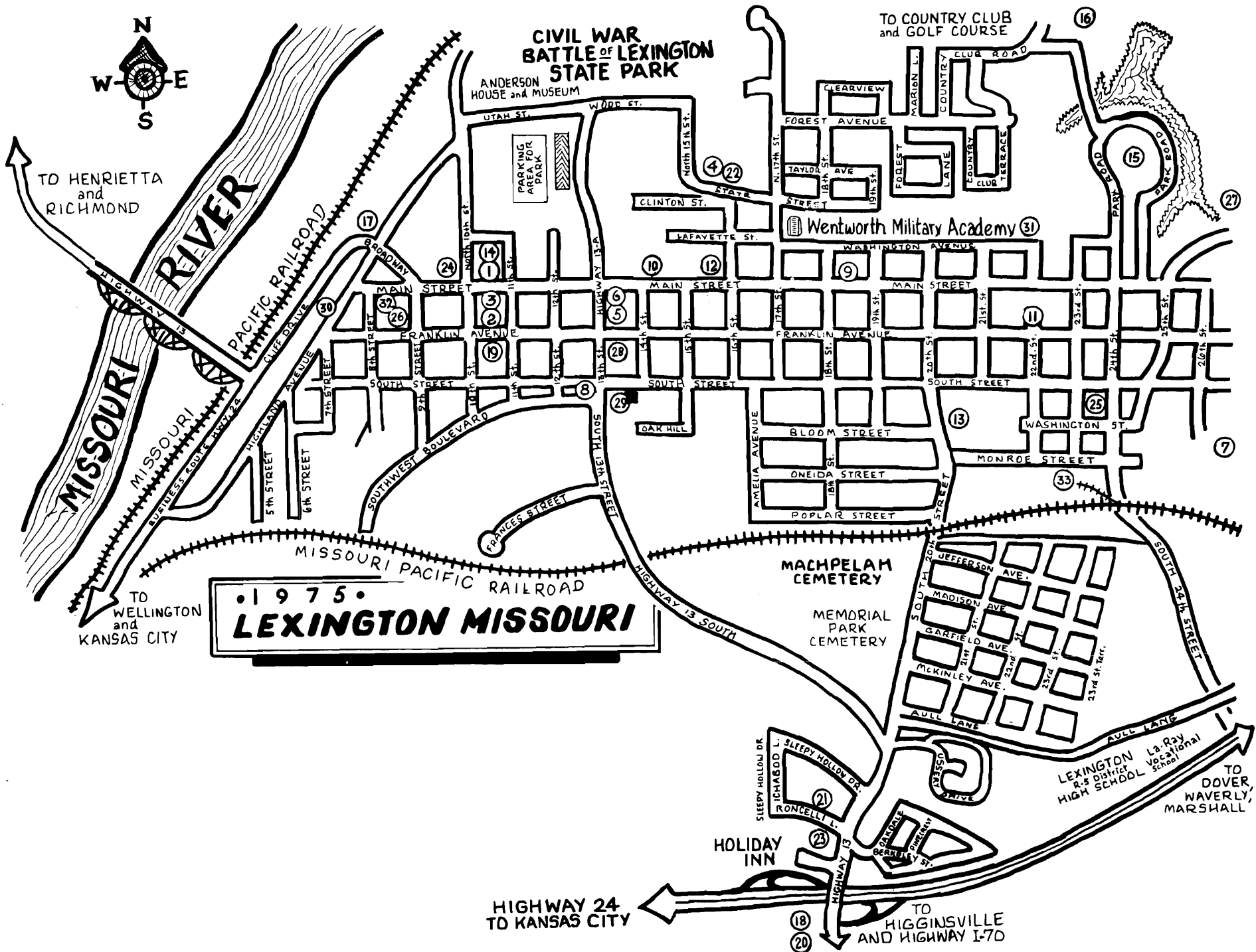
43. History and Significance Built by John P. Bowman who passed it down to his daughter and husband (Mountjoy). Then bought and used for classrooms (Music, English, Art) by Baptist College nextdoor on west (now Lafayette Arms Apartments) Bought in 1913 by our grandparents (Dr. and Mrs. T. R. Butler) and remodeled for residence (at which time columned front porch was added). Inherited 1940 by our mother, Mrs. W. M. Boone and her sister, Mrs. L. E. Sackett (she died 1950). (Our mother died 1978).

44. Description of Environment and Outbuildings South Street remains a beautiful tree-shaded street with many old and lovely homes. (To my knowledge, the only multi-unit dwellings in 10 blocks going east are the two on either side of us -- the duplex to the east has been 2-family for years and the old college building on the west became apartments in late 20's or early 30's. attachment

45. Sources of Information State Historical Society (Mo.); "senior citizens" who attended classes in this house when it was part of Baptist College; Lexington Garden Club Tour brochures 1953 and 1961; assorted items over the years from K. C. Star/Times; things our grandparents told us; research gleaned from Gary Young (who is descended from the Bowman grandfather of John P. Bowman who built the house).

46. Prepared by <u>Martha L. B. Kuersteiner</u>	
47. Organization <u>H L F</u>	
48. Date <u>Sept 1978</u>	49. Revision Date(s)

1. No  
2. County  
4. Present Name(s)  
5. Other Name(s)





## Boone House

### 42; Further Description of Important Features.

Foundation and wall thicknesses indicate that the front rectangular two story edifice (4 rooms \*2 up, 2 down) were built first, probably also \*small room with attic at far back (south of kitchen) which was probably "summer kitchen" detached and then later they were joined by middle section of house (north to south).

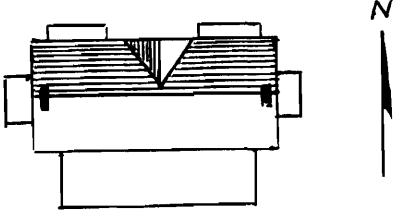
\* These five rooms all have fireplaces (s. room one is bricked up). These are the only fireplaces.

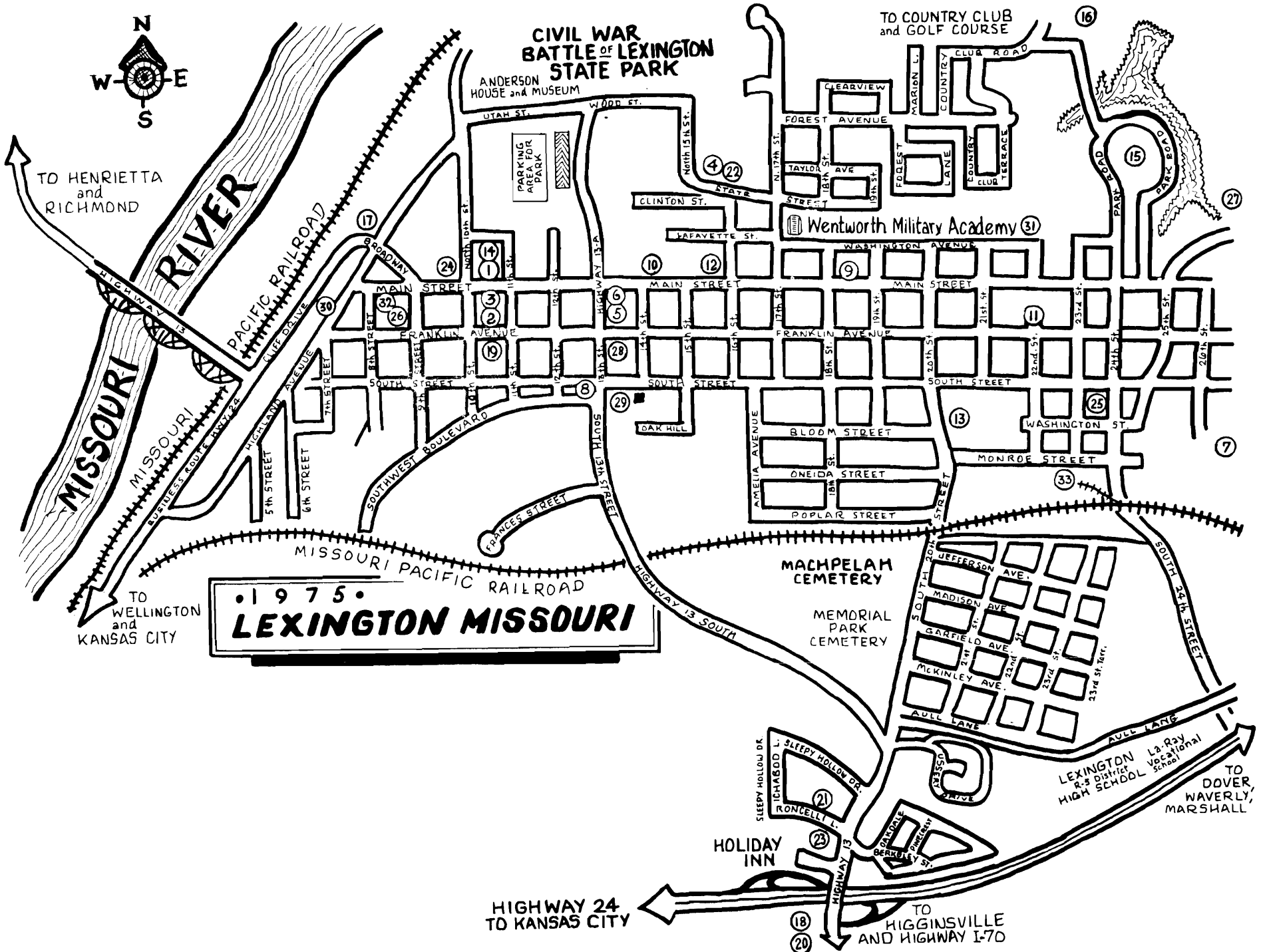

### 44; Description of Environment and Outbuildings.

But business has taken over on 13th Street, with a filling station on northwest corner and a post office on southwest corner has replaced the school.



Office of Historic Preservation, P.O. Box 176, Jefferson City, Missouri 65101  
**HISTORIC INVENTORY**

1. No <b>40</b>	4. Present Name(s) <p style="text-align: center;">Jack Weinberg</p>			1. No
2. County <p style="text-align: center;">Lafayette</p>	5. Other Name(s) <p style="text-align: center;">John Eggleston, Layton Barnett, Jim Caldwell</p>			2. County
3. Location of Negatives	6. Specific Location <b>40</b> <p style="text-align: center;">1321 South Street</p>			4. Present Name(s)
7. City or Town If Rural, Township & Vicinity <p style="text-align: center;">Lexington</p>	16 Thematic Category	28. No. of Stories <b>2</b> 29. Basement? <span style="float:right">Yes <input checked="" type="checkbox"/> No <input type="checkbox"/></span>		5. Other Name(s)
8. Site Plan with North Arrow <div style="text-align: center;"> <p><u>SOUTH ST.</u></p>  </div>	17 Date(s) or Period <p style="text-align: center;">ca 1880's</p>	30. Foundation Material <p style="text-align: center;">Brick</p>		
9. Coordinates <span style="float:right">UTM</span> Lat Long	18 Style or Design <p style="text-align: center;">Gothic influence</p>	31. Wall Construction <p style="text-align: center;">Brick</p>		
10. Site ( ) Structure ( ) Building <input checked="" type="checkbox"/> Object ( )	19 Architect or Engineer <p style="text-align: center;">Unknown</p>	32. Roof Type & Material <p style="text-align: center;">gable-asbestos shingle</p>		
11. On National Registered Yes ( ) No ( )	20. Contractor or Builder <p style="text-align: center;">John Eggleston</p>	33. No. of Bays <span style="float:right">Front <b>3</b> Side <b>2</b></span>		
12 Is It Eligible? Yes <input type="checkbox"/> No <input type="checkbox"/>	21. Original Use, if apparent <p style="text-align: center;">2 story duplex</p>	34. Wall Treatment <p style="text-align: center;">Stretcher Bond</p>		
13. Part of Estab Hist Dist? Yes <input checked="" type="checkbox"/> No ( )	22 Present Use <p style="text-align: center;">4 apartments</p>	35. Plan Shape <b>Square</b>		
14. District Potent'l? Yes <input type="checkbox"/> No <input type="checkbox"/>	23 Ownership <span style="float:right">Public <input type="checkbox"/> Private <input checked="" type="checkbox"/></span>	36 Changes (Explain in #42) <span style="float:right">Addition <input type="checkbox"/> Altered <input type="checkbox"/> Moved <input type="checkbox"/></span>		
15. Name of Established District	24 Owner's Name & Address, if known <p style="text-align: center;">Jack Weinberg 1128 Main Street</p>	37. Condition <span style="float:right">Interior <u>Good</u> Exterior <u>Good</u></span>		
42: Further Description of Important Features <p>Flanked by matching double entrances. Bay windows on front. Windows decorated with shouldered brick lintels and ornamented lug sill. Triangular dormer with decorative shingles. Woodwork around cornice boxed plain with return. Roof trim - cornice boxed brackets on corners - with frieze decorated 3-panel doors.</p>	25 Open to Public? <span style="float:right">Yes <input type="checkbox"/> No <input checked="" type="checkbox"/></span>	38. Preservation Underway? <span style="float:right">Yes <input type="checkbox"/> No <input checked="" type="checkbox"/></span>		5. Other Name(s)
43. History and Significance <p style="text-align: center;">Built as a duplex so that daughter could live next door when married</p>	26 Local Contact Person or Organization	39. Endangered? By What? <span style="float:right">Yes <input type="checkbox"/> No <input checked="" type="checkbox"/></span>		
44. Description of Environment and Outbuildings <p style="text-align: center;">Urban frame. Barn and garage remain on property but are in poor shape.</p>	27 Other Surveys in Which Included	40. Visible from Public Road? <span style="float:right">Yes <input checked="" type="checkbox"/> No <input type="checkbox"/></span>		
45. Sources of Information <p style="text-align: center;">Mrs. O. R. Sellers</p>	46. Prepared by <p style="text-align: center;">Lucia Butler</p>	41. Distance from and Frontage on Road		
		47. Organization <p style="text-align: center;">Historic Lexington Foundation</p>		
		48. Date <p style="text-align: center;">4-29-79</p>	49. Revision Date(s)	



CIVIL WAR  
BATTLE OF LEXINGTON  
STATE PARK

ANDERSON  
HOUSE and MUSEUM

TO COUNTRY CLUB  
and GOLF COURSE

TO HENRIETTA  
and  
RICHMOND

TO WELLINGTON  
and  
KANSAS CITY

• 1975 •  
**LEXINGTON MISSOURI**

MACHELAL  
CEMETERY

MEMORIAL  
PARK  
CEMETERY

LEXINGTON  
R-3 District  
Vocational  
HIGH SCHOOL

HOLIDAY  
INN

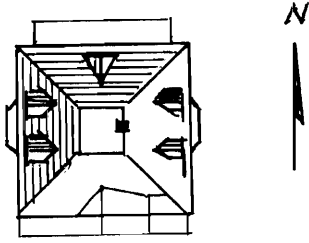
HIGHWAY 24  
TO KANSAS CITY

TO  
HIGGINSVILLE  
AND HIGHWAY I-70

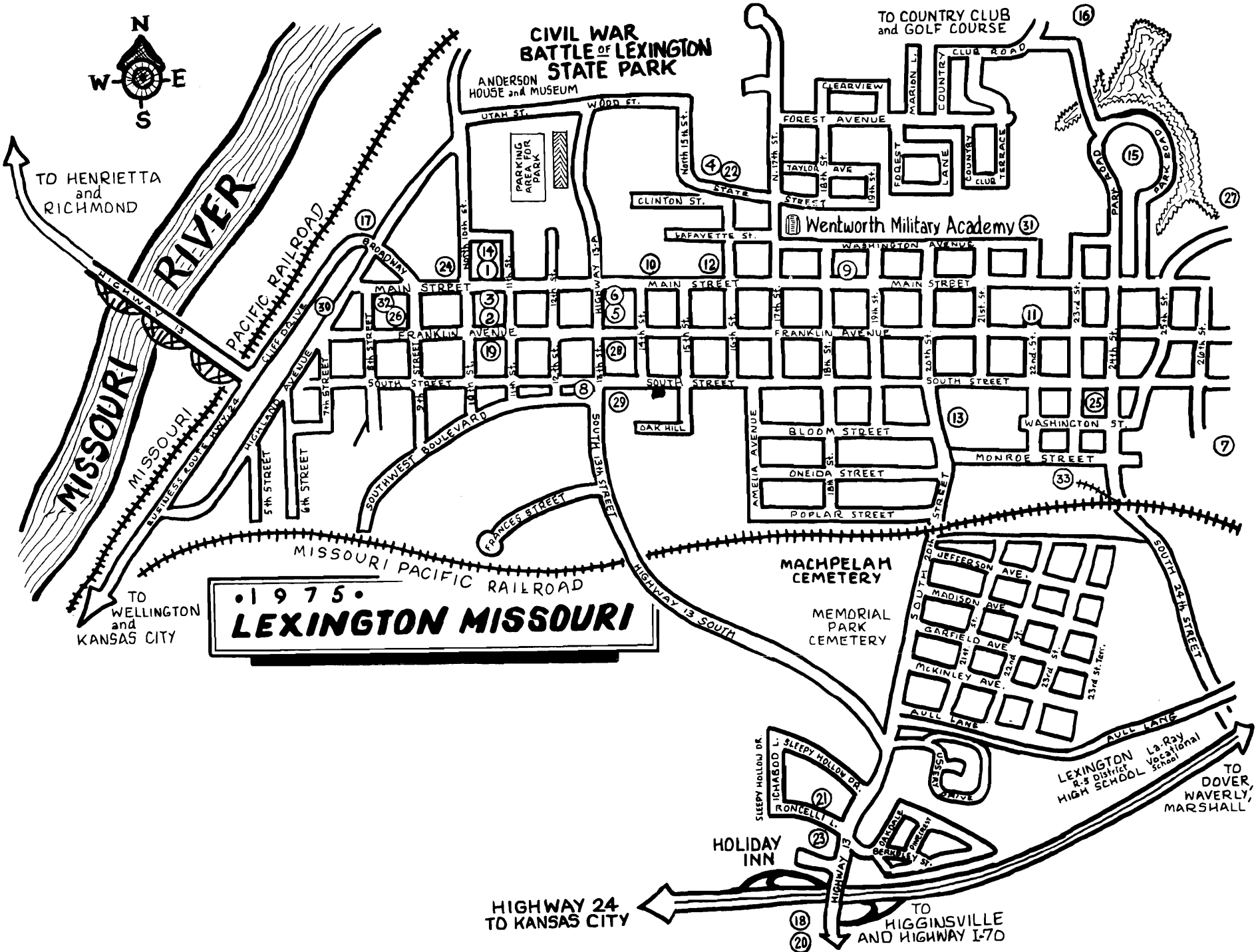
TO  
DOVER,  
WAVERLY,  
MARSHALL



Office of Historic Preservation, P.O. Box 176, Jefferson City, Missouri 65101  
**HISTORIC INVENTORY**

1. No <b>39</b>	4. Present Name(s) Charles Coy		1. No
2. County Lafayette	5. Other Name(s) 1921 Bryant - J. Payne - B. T. Payne - Quindara Payne		2. County
3. Location of Negatives	6. Specific Location 1401 South Street		4. Present Name(s)
7. City or Town If Rural, Township & Vicinity Lexington	16. Thematic Category	28. No. of Stories <u>2 1/2</u>	5. Other Name(s)
8. Site Plan with North Arrow  <div style="text-align: center;"> <p><u>SOUTH ST</u></p>  </div>	17. Date(s) or Period ca 1900	29. Basement? Yes <input checked="" type="checkbox"/> No <input type="checkbox"/>	
9. Coordinates UTM Lat Long:	18. Style or Design Classic Revival	30. Foundation Material Stone	
10. Site ( ) Building <input checked="" type="checkbox"/> Structure ( ) Object ( )	19. Architect or Engineer Unknown	31. Wall Construction Brick	
11. On National Registered Yes ( ) No <input checked="" type="checkbox"/>	20. Contractor or Builder Unknown	32. Roof Type & Material Truncated Hip-asbes. shingle	
12. Is II Eligible? Yes <input type="checkbox"/> No <input type="checkbox"/>	21. Original Use, if apparent Residence	33. No. of Bays Front <u>3</u> Side <u>3</u>	
13. Part of Estab Hist Dist? Yes ( ) No <input checked="" type="checkbox"/>	22. Present Use Residence	34. Wall Treatment Brick-Stretcher Bond	
14. District Potent'l? Yes <input checked="" type="checkbox"/> No <input type="checkbox"/>	23. Ownership Public <input type="checkbox"/> Private <input checked="" type="checkbox"/>	35. Plan Shape Square	
15. Name of Established District	24. Owner's Name & Address, if known Charles Coy 1401 South St. Lexington, MO 64067	36. Changes (Explain in #42) Addition <input type="checkbox"/> Altered <input type="checkbox"/> Moved <input type="checkbox"/>	
42: Further Description of Important Features Front dormer hooded, side dormers pediment.	25. Open to Public? Yes <input type="checkbox"/> No <input checked="" type="checkbox"/>	37. Condition Interior <u>Excellent</u> Exterior <u>Excellent</u>	
43. History and Significance Built by Wm. Waddell of the overland freight firm of Russell, Majors and Waddell	26. Local Contact Person or Organization Charles Coy	38. Preservation Underway? Yes <input type="checkbox"/> No <input checked="" type="checkbox"/>	
44. Description of Environment and Outbuildings setting on a principle residential street with many large antebellum homes.	27. Other Surveys in Which Included	39. Endangered? By What? Yes <input type="checkbox"/> No <input checked="" type="checkbox"/>	
45. Sources of Information	46. Prepared by S. W. Sellers	40. Visible from Public Road? Yes <input checked="" type="checkbox"/> No <input type="checkbox"/>	
		41. Distance from and Frontage on Road	
		47. Organization Lexington Foundation	
		48. Date	
		49. Revision Date(s)	





**CIVIL WAR  
BATTLE OF LEXINGTON  
STATE PARK**

ANDERSON  
HOUSE and MUSEUM

TO COUNTRY CLUB  
and GOLF COURSE

• 1975 •  
**LEXINGTON MISSOURI**

**MACHELAM  
CEMETERY**

**MEMORIAL  
PARK  
CEMETERY**

**LEXINGTON  
R-5 District  
HIGH SCHOOL**

**La-Roy  
Vocational  
School**

TO DOVER,  
WAVERLY,  
MARSHALL

**HIGHWAY 24  
TO KANSAS CITY**

TO HIGGINSVILLE  
AND HIGHWAY I-70

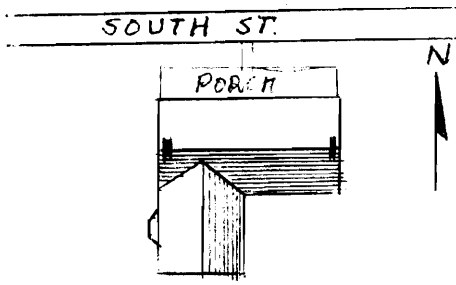
TO HENRIETTA  
and  
RICHMOND


TO WELLINGTON  
and  
KANSAS CITY





# HISTORIC INVENTORY

1. No <span style="float: right; font-size: 1.5em;">37</span>	4. Present Name(s) Stephenson Residence		1. No	
2. County Lafayette	5. Other Name(s) Harkelroads Wallace			
3. Location of Negatives				
6. Specific Location 1415 South Street	16 Thematic Category	28. No of Stories 2		2. County
7. City or Town If Rural, Township & Vicinity Lexington	17 Date(s) or Period 1840's	29. Basement? Yes <input checked="" type="checkbox"/> No <input type="checkbox"/>		
8. Site Plan with North Arrow 	18 Style or Design Federal	30. Foundation Material Brick		
9: Coordinates UTM Lat Long	19 Architect or Engineer Unknown	31. Wall Construction Brick		4. Present Name(s)
10. Site ( ) Structure ( ) Building (K) Object ( )	20 Contractor or Builder William Harkelroads	32. Roof Type & Material Gable - comp-shingle		
11. On National Registered Yes ( ) No <input checked="" type="checkbox"/>	21. Original Use, if apparent Residence	33. No. of Bays Front 3 Side		
12 Is It Eligible? Yes <input type="checkbox"/> No <input type="checkbox"/>	22 Present Use Residence	34. Wall Treatment Common Bond		
13. Part of Estab Hist Dist? Yes ( ) No <input checked="" type="checkbox"/>	23 Ownership Public <input type="checkbox"/> Private <input checked="" type="checkbox"/>	35. Plan Shape Ell		
14. District Potent'l? Yes <input type="checkbox"/> No <input type="checkbox"/>	24 Owner's Name & Address, if known Mr. and Mrs. Patrick Stephenson, 1415 South Street Sr	36 Changes (Explain in #42) Addition <input checked="" type="checkbox"/> Altered <input checked="" type="checkbox"/> Moved <input type="checkbox"/>		
15. Name of Established District	25 Open to Public? Yes <input type="checkbox"/> No <input checked="" type="checkbox"/>	37. Condition Interior Excellent Exterior Excellent		
16. Local Contact Person or Organization	26 Other Surveys in Which Included	38. Preservation Underway? Yes <input type="checkbox"/> No <input checked="" type="checkbox"/>		
17. Further Description of Important Features In early 1900's house was raised—a basement made under house. A new front porch was added across front with ionic columns. Doorway flanked with leaded glass panels—an old iron fence was bought in Leavenworth, Kansas and put across the front and sides. Curved stairway.	39. Endangered? By What? Yes <input type="checkbox"/> No <input checked="" type="checkbox"/>		5. Other Name(s)	
18. History and Significance House was built in 1840's by William Harkelroads and wife Melcenia. He was a tinner by trade. The land was in a parcel of a land grant sold to William Owen and signed by John Quincy Adams dated April 1, 1825.	40. Visible from Public Road? Yes <input checked="" type="checkbox"/> No <input type="checkbox"/>			
19. Description of Environment and Outbuildings A carriage house in rear yard Urban area	41. Distance from and Frontage on Road 20 Ft. 100 Ft.			
20. Sources of Information Abstract	42. Prepared by Florence Stephenson			
	43. Organization Historic Lexington Foundation			
	44. Date 5-17-79	45. Revision Date(s)		



**CIVIL WAR  
BATTLE OF LEXINGTON  
STATE PARK**

ANDERSON  
HOUSE and MUSEUM

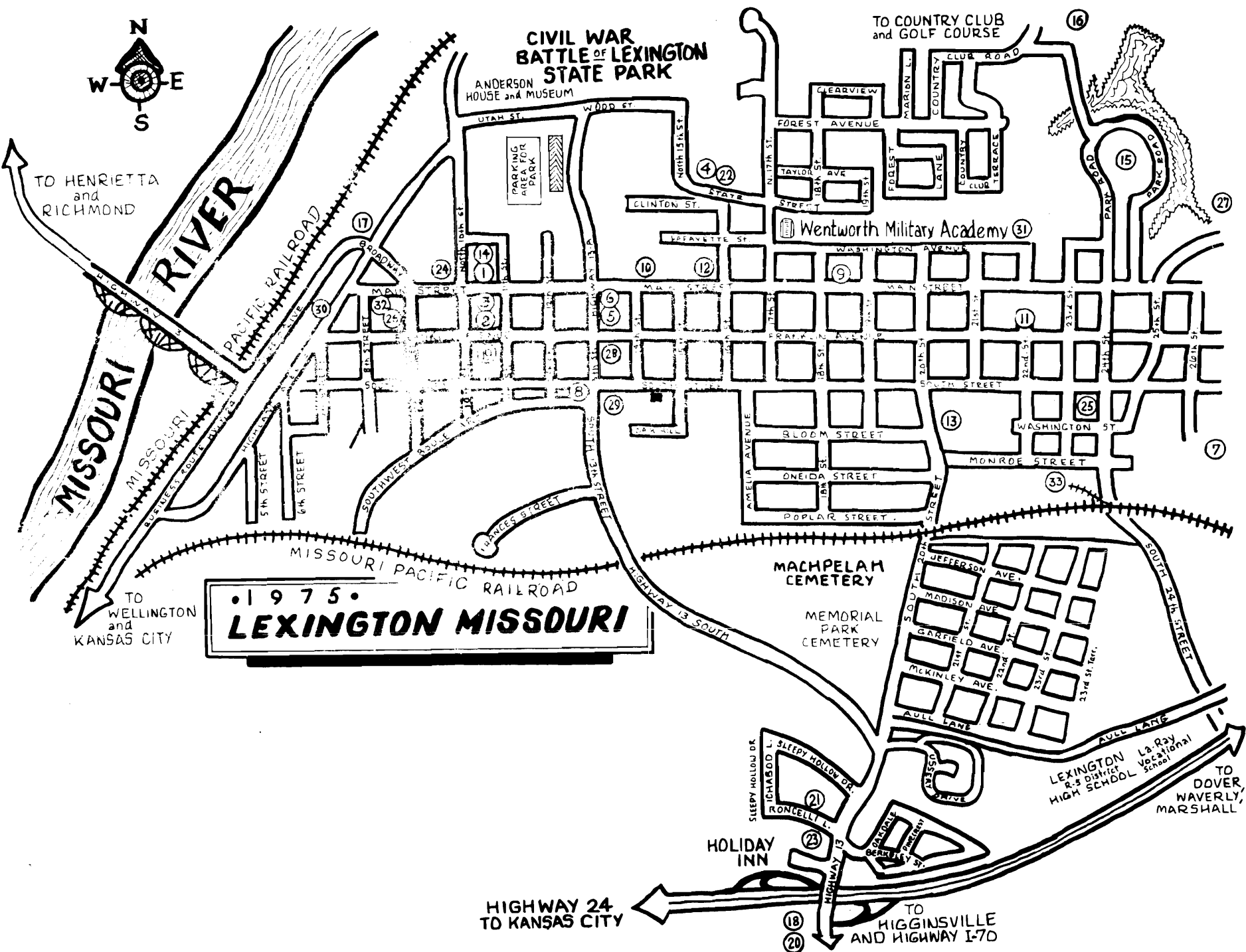
TO COUNTRY CLUB  
and GOLF COURSE

TO HENRIETTA  
and  
RICHMOND

**MISSOURI RIVER**

TO WELLINGTON  
and  
KANSAS CITY

• 1975 •  
**LEXINGTON MISSOURI**



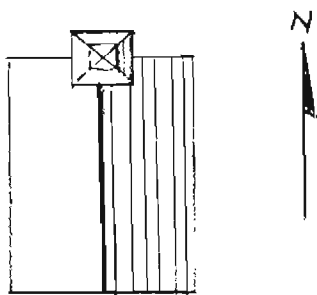
HIGHWAY 24  
TO KANSAS CITY

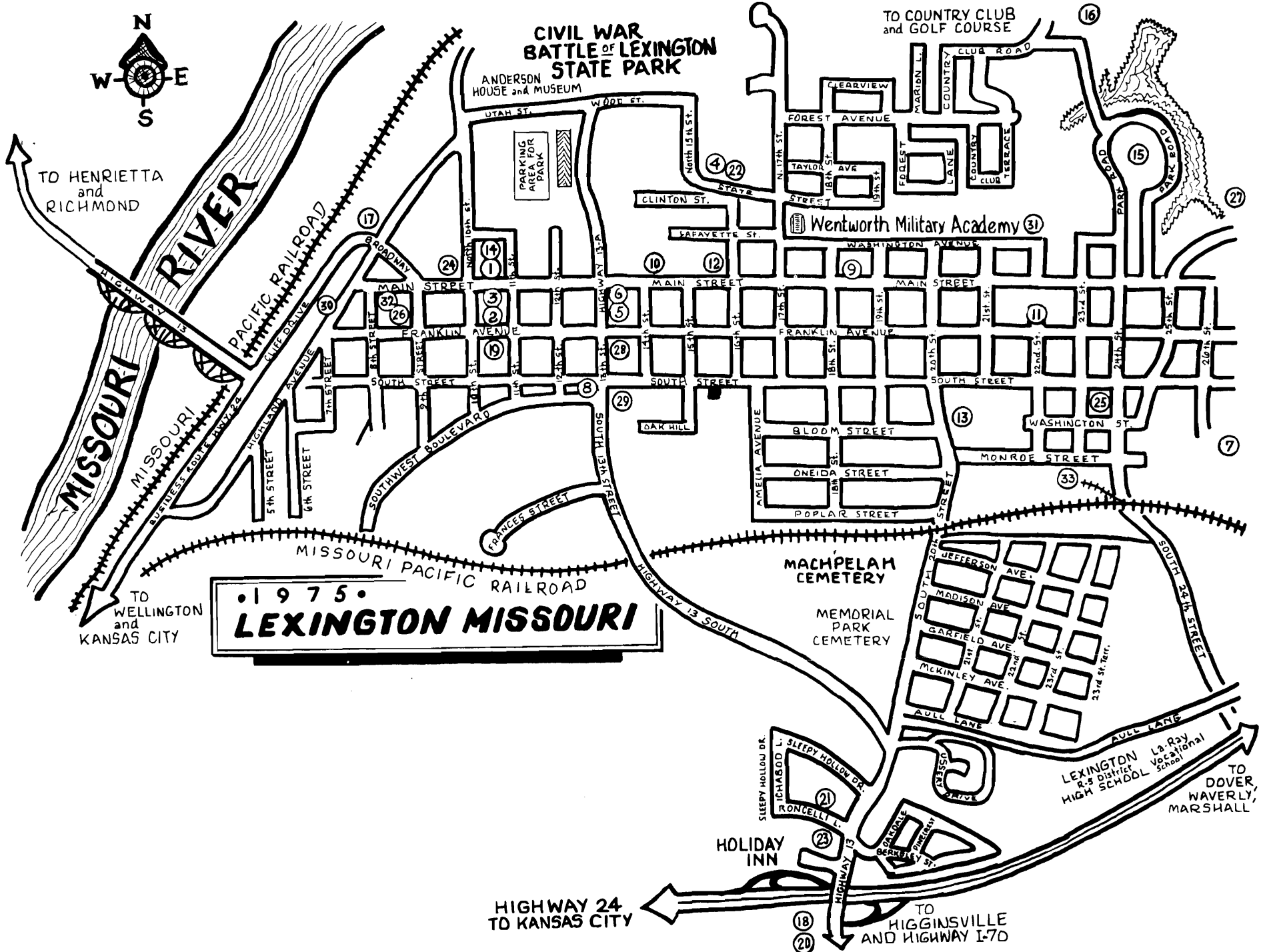
TO HIGGINSVILLE  
AND HIGHWAY I-70

TO DOVER,  
WAVERLY,  
MARSHALL



Office of Historic Preservation, P.O. Box 176, Jefferson City, Missouri 65101  
**HISTORIC INVENTORY**

1. No <b>33</b>	4. Present Name(s) <p style="text-align: center;">First Christian Church</p>		1. No
2. County Lafayette	5. Other Name(s)		2. County
3. Location of Negatives	6. Specific Location <p style="text-align: center;">1515 South Street</p>		
7. City or Town If Rural, Township & Vicinity Lexington, Mo.	16 Thematic Category 17 Date(s) or Period <p style="text-align: center;">1870</p>	28. No of Stories <b>two</b> 29. Basement? <b>Yes <input checked="" type="checkbox"/> No <input type="checkbox"/></b>	
8. Site Plan with North Arrow <p style="text-align: center;">South St.</p> 	18 Style or Design <p style="text-align: center;">Romanesque</p>	30. Foundation Material Brick	4. Present Name(s)
9. Coordinates UTM Lat Long:	19 Architect or Engineer Unknown	31. Wall Construction Brick	
10. Site ( ) Building <input checked="" type="checkbox"/> Structure ( ) Object ( )	20 Contractor or Builder Unknown	32. Roof Type & Material gable asb. shingles	
11. On National Registered Yes ( ) No <input checked="" type="checkbox"/>	21. Original Use, if apparent Church	33. No. of Bays Front <b>3</b> Side <b>4</b>	5. Other Name(s)
12. Is it Eligible? Yes <input type="checkbox"/> No <input checked="" type="checkbox"/>	22 Present Use Church	34. Wall Treatment Common Bond	
13. Part of Estab Hist Dist? Yes ( ) No <input checked="" type="checkbox"/>	23 Ownership Public <input checked="" type="checkbox"/> Private <input type="checkbox"/>	35. Plan Shape	
14. District Potent'l? Yes ( ) No ( )	24 Owner's Name & Address, if known First Christian Church 1515 South Street	36 Changes (Explain in #42) Addition <input type="checkbox"/> Altered <input checked="" type="checkbox"/> Moved <input type="checkbox"/>	
15. Name of Established District	25. Open to Public? Yes <input checked="" type="checkbox"/> No <input type="checkbox"/>	37 Condition Interior <u>Good</u> Exterior <u>Good</u>	
42; Further Description of Important Features 1956, 1965 and 1974. This renovation including walls and ceilings painted, pews refinished and complete modern kitchen installed in 1969 along with central air conditioning.	26 Local Contact Person or Organization Larry Prout-Board Chairman	38. Preservation Underway? Yes <input type="checkbox"/> No <input checked="" type="checkbox"/>	
43. History and Significance The outside appearance of the church is today as it was in 1870, only the spire of the steeple having been removed. Major alterations in the sanctuary and education facilities took place in 1925.	27 Other Surveys in Which Included	39. Endangered? By What? Yes <input type="checkbox"/> No <input checked="" type="checkbox"/>	
44. Description of Environment and Outbuildings Urban	40 Visible from Public Road? Yes <input checked="" type="checkbox"/> No <input type="checkbox"/>	41. Distance from and Frontage on Road 10' 75'	
45. Sources of Information	46. Prepared by Carye Dierking	47. Organization Historic Lexington Foundation	
48. Date 4-21-79	49. Revision Date(s)	48. Date 4-21-79	



CIVIL WAR  
BATTLE OF LEXINGTON  
STATE PARK

ANDERSON  
HOUSE and MUSEUM

TO COUNTRY CLUB  
and GOLF COURSE

TO HENRIETTA  
and  
RICHMOND

TO WELLINGTON  
and  
KANSAS CITY

•1975•  
**LEXINGTON MISSOURI**

MACHELAP  
CEMETERY

MEMORIAL  
PARK  
CEMETERY

LEXINGTON La Ray  
High School

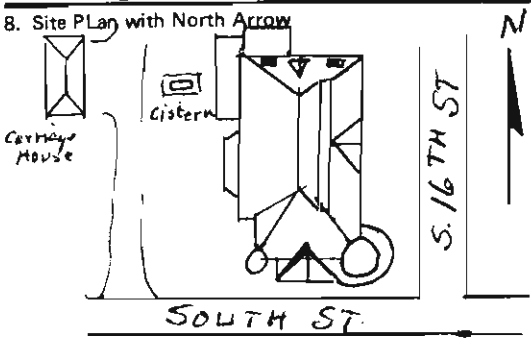
TO DOVER,  
WAVERLY,  
MARSHALL

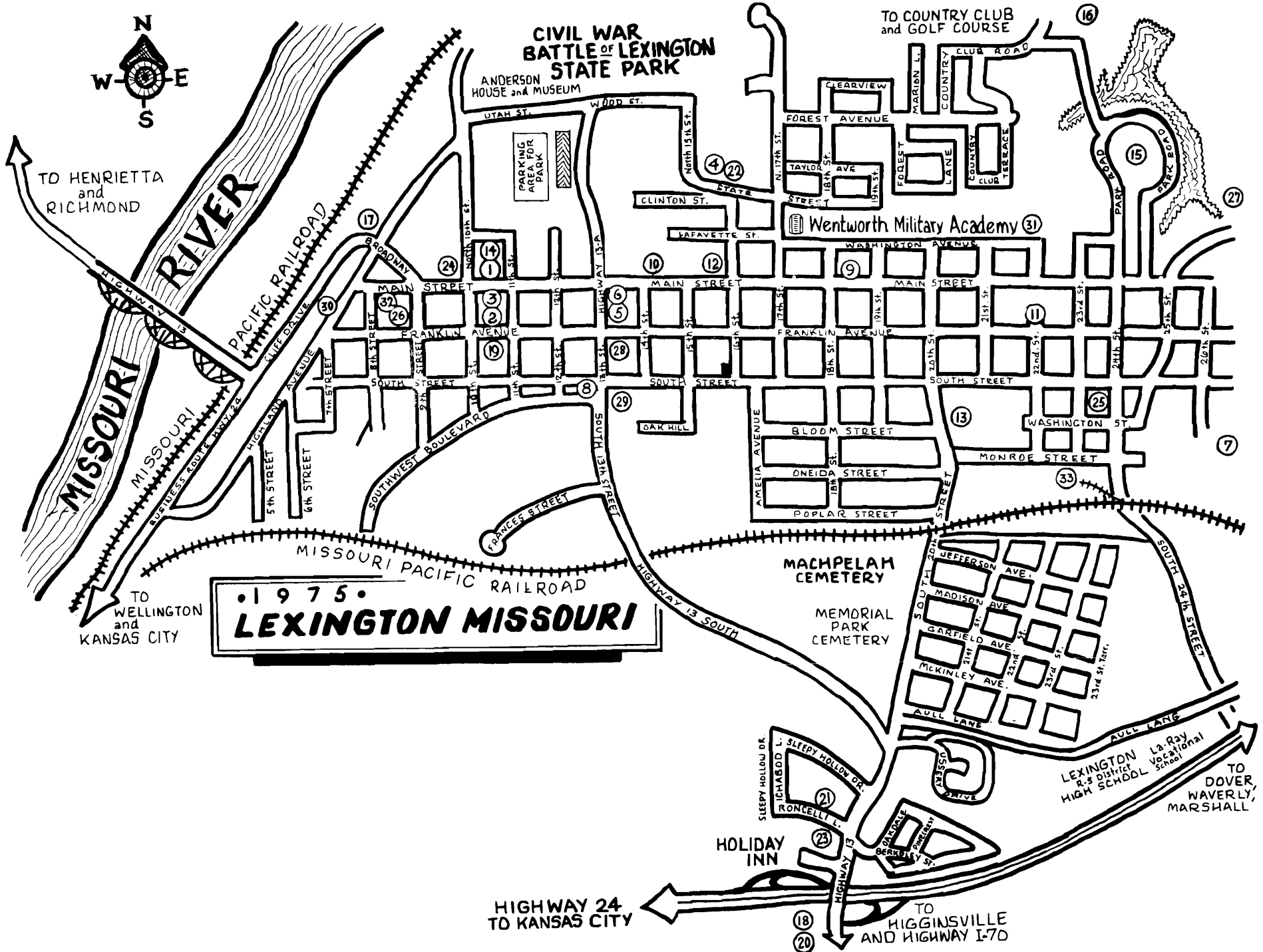
HIGHWAY 24  
TO KANSAS CITY

TO HIGGINSVILLE  
AND HIGHWAY I-70



Office of Historic Preservation, P.O. Box 176, Jefferson City, Missouri 65101  
**HISTORIC INVENTORY**

1. No <span style="float: right; font-size: 1.5em;">88</span>	4. Present Name(s) Phillips House	1. No
2. County Lafayette	5. Other Name(s) Taubman House; Crunk-Walker Funeral Home; John Skelton House	
3. Location of Negatives		
6. Specific Location 1522 South St.	16 Thematic Category	2. County
7. City or Town If Rural, Township & Vicinity Lexington	17 Date(s) or Period ca. 1890's	
8. Site Plan with North Arrow 	18 Style or Design Victorian	
9. Coordinates UTM Lat Long	19 Architect or Engineer	4. Present Name(s)
10. Site ( ) Structure ( ) Building (x) Object ( )	20 Contractor or Builder	
11. On National Registered Yes ( ) No (x) 12. Is It Eligible? Yes (x) No ( )	21. Original Use, if apparent Residence	
13. Part of Estab Hist Dist? Yes ( ) No (x) 14. District Potent'l? Yes (x) No ( )	22 Present Use Residence	5. Other Name(s)
15. Name of Established District	23 Ownership Public ( ) Private (x)	
42: Further Description of Important Features Outstanding example of the ornate Victorian home. Two towers, brick sculptoring on walls, ginger-bread porches and woodwork. Beautiful wrought iron fence in front and side. Interesting old sidewalk of six-sided concrete blocks in several colors in front of house.	24 Owner's Name & Address, if known Mr. and Mrs. Phillips Lexington, MO	
43. History and Significance Built by Bert Taubman whose money was made in banking and whose brother Ed was a president of the Commercial Bank of Lexington.	25 Open to Public? Yes ( ) No (x)	5. Other Name(s)
44. Description of Environment and Outbuildings Located on one of Lexington's oldest and best preserved residential streets. Appearance is very much as in the 1800's.	26 Local Contact Person or Organization Mr. and Mrs. Phillips	
45. Sources of Information Owners, personal knowledge of preparer.	27 Other Surveys in Which Included	
28. No. of Stories 2 1/2 29. Basement? Partial Yes (x) No ( ) 30. Foundation Material stone 31. Wall Construction Brick 32. Roof Type & Material High hip - tile roof 33. No. of Bays Front 2 Side 3 34. Wall Treatment Brick - stretcher bond 35. Plan Shape Irregular 36. Changes (Explain in #42) Addition ( ) Altered ( ) Moved ( ) 37. Condition Interior Excellent Exterior Excellent 38. Preservation Underway? Yes ( ) No (x) 39. Endangered? By What? Yes ( ) No (x) 40. Visible from Public Road? Yes (x) No ( ) 41. Distance from and Frontage on Road 30' 100'		
44. Description of Environment and Outbuildings Located on one of Lexington's oldest and best preserved residential streets. Appearance is very much as in the 1800's.		46. Prepared by J. M. Sellers, Jr. 47. Organization Historic Lexington Foundation 48. Date 5-79 49. Revision Date(s)



TO HENRIETTA  
and  
RICHMOND

TO WELLINGTON  
and  
KANSAS CITY

1975  
**LEXINGTON MISSOURI**

HIGHWAY 24  
TO KANSAS CITY

TO HIGGINVILLE  
AND HIGHWAY I-70

**CIVIL WAR  
BATTLE OF LEXINGTON  
STATE PARK**

ANDERSON  
HOUSE and MUSEUM

TO COUNTRY CLUB  
and GOLF COURSE

**MACHEPEHAM  
CEMETERY**

**MEMORIAL  
PARK  
CEMETERY**

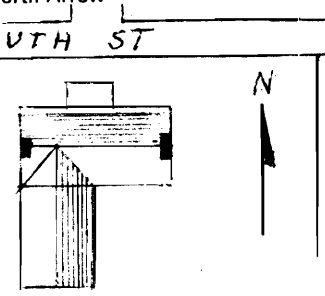

**LEXINGTON  
R-5 District  
HIGH SCHOOL** La-Ray  
Vocational  
School

TO DOVER,  
WAVERLY,  
MARSHALL





Office of Historic Preservation, P.O. Box 176, Jefferson City, Missouri 65101  
**HISTORIC INVENTORY**

<p>1. No <b>30</b></p> <p>2. County <b>Lafayette</b></p> <p>3. Location of Negatives</p>	<p>4. Present Name(s) <b>Edgar Slusher Home</b></p> <p>5. Other Name(s) <b>James Waddell - Young House</b></p>	1. No
<p>6. Specific Location <b>1525 South Street</b></p> <p>7. City or Town If Rural, Township &amp; Vicinity <b>Lexington, Mo.</b></p> <p>8. Site Plan with North Arrow</p> <div style="text-align: center;">  </div> <p>9: Coordinates <b>UTM</b></p> <p>Lat</p> <p>Long</p>	<p>16 Thematic Category</p> <p>17 Date(s) or Period <b>1840</b></p> <p>18 Style or Design <b>Federal</b></p> <p>19 Architect or Engineer <b>Unknown</b></p> <p>20 Contractor or Builder <b>Unknown</b></p> <p>21. Original Use, if apparent <b>Residence</b></p> <p>22 Present Use <b>Residence</b></p> <p>23 Ownership <b>Public <input type="checkbox"/> Private <input checked="" type="checkbox"/></b></p> <p>24 Owner's Name &amp; Address if known <b>Edgar Slusher 1525 South St. Lexington, Mo. 64067</b></p> <p>25 Open to Public? <b>Yes <input type="checkbox"/> No <input checked="" type="checkbox"/></b></p> <p>26 Local Contact Person or Organization</p> <p>27 Other Surveys in Which Included</p>	2. County
<p>10. Site ( ) Building <input checked="" type="checkbox"/> Structure ( ) Object ( )</p> <p>11. On National Registered Yes ( ) No <input checked="" type="checkbox"/></p> <p>12 Is II Eligible? Yes <input checked="" type="checkbox"/> No <input type="checkbox"/></p> <p>13. Part of Estab Hist Dist? Yes ( ) No <input checked="" type="checkbox"/></p> <p>14. District Potent'l? Yes <input checked="" type="checkbox"/> No <input type="checkbox"/></p> <p>15. Name of Established District</p>	<p>28. No of Stories <b>two</b></p> <p>29. Basement? Yes <input checked="" type="checkbox"/> No <input type="checkbox"/></p> <p>30. Foundation Material <b>Brick</b></p> <p>31. Wall Construction <b>Brick Stretcher Bond</b></p> <p>32. Roof Type &amp; Material <b>med. gable - asph. shingle</b></p> <p>33. No. of Bays Front <b>3</b> Side <b>3</b></p> <p>34. Wall Treatment <b>Red painted brick</b></p> <p>35. Plan Shape <b>L</b></p> <p>36. Changes (Explain in #42) Addition <input type="checkbox"/> Altered <input checked="" type="checkbox"/> Moved <input type="checkbox"/></p> <p>37. Condition Interior <b>Fair</b> Exterior <b>Fair</b></p> <p>38. Preservation Underway? Yes <input checked="" type="checkbox"/> No <input type="checkbox"/></p> <p>39. Endangered? By What? <b>Age of home &amp; owner</b> Yes <input checked="" type="checkbox"/> No <input type="checkbox"/></p> <p>40. Visible from Public Road? Yes <input checked="" type="checkbox"/> No <input type="checkbox"/></p> <p>41. Distance from and Frontage on Road <b>25 ft. 70 ft.</b></p>	4. Present Name(s)
<p>42: Further Description of Important Features</p> <p><b>Solid brick walls, brick kilned on site. Some original glass panes, panes around entrance &amp; upper door. Original door locks, pole rafters, wide flooring, walnut window sills and two of four fireplaces open. Altered by removal of west wing &amp; portion of back which changed plan from a T plan to an L shape plan.</b></p>	<div style="text-align: center;">  </div>	5. Other Name(s)
<p>43. History and Significance</p> <p><b>Artillery battery of Missouri State Guards fired, from position in front yard, on Union Forces at the battlefield during the Battle of Lexington in September 1861. An old road from original Lexington to Jack's Ferry on Missouri.</b></p>		
<p>44. Description of Environment and Outbuildings</p> <p><b>Residential area with many other beautiful homes, from the same period, in the immediate area.</b></p>		
<p>45. Sources of Information</p> <p><b>Present owner and research by members of Lexington Historical Society.</b></p>	<p>46. Prepared by <b>Edgar Slusher, Jr.</b></p> <p>47. Organization <b>Historic Lexington Foundation</b></p> <p>48. Date <b>10-28-78</b></p> <p>49. Revision Date(s)</p>	



# CIVIL WAR BATTLE OF LEXINGTON STATE PARK

ANDERSON HOUSE and MUSEUM

TO COUNTRY CLUB and GOLF COURSE

TO HENRIETTA and RICHMOND

# MISSOURI RIVER

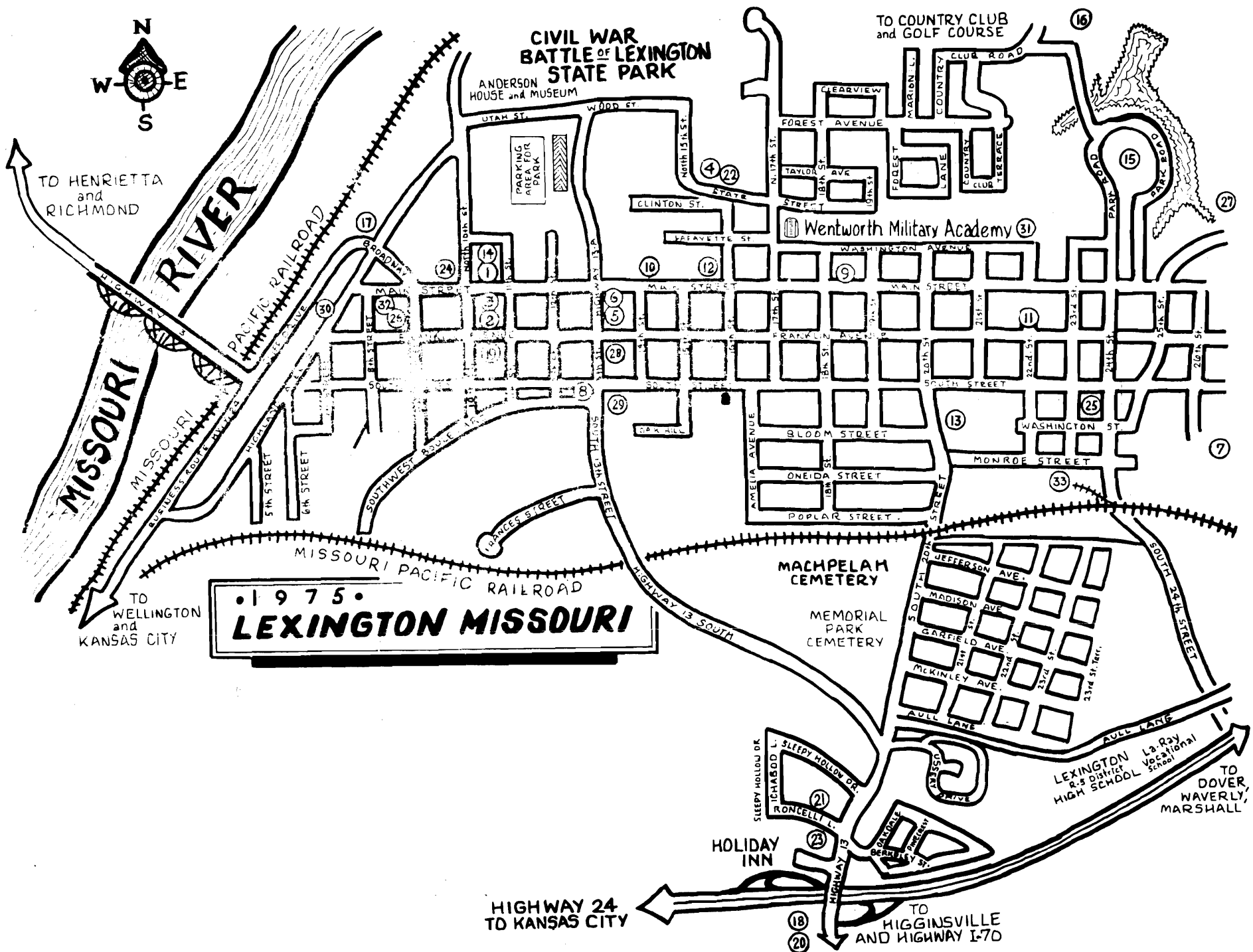
• 1 9 7 5 •  
**LEXINGTON MISSOURI**

TO WELLINGTON and KANSAS CITY

HIGHWAY 24 TO KANSAS CITY

TO HIGGINSVILLE and HIGHWAY I-70

TO DOVER, WAVERLY, MARSHALL





Office of Historic Preservation, P.O. Box 176, Jefferson City, Missouri 65101  
**HISTORIC INVENTORY**

1. No  
 2. County  
 4. Present Name(s)  
 5. Other Name(s)

1. No **29**

2. County **Lafayette**

3. Location of Negatives

4. Present Name(s) **Giorza Residence**

5. Other Name(s) **Dr. G. W. Fredendall Van Anglen Coffey**

6. Specific Location **1527 South Street**

16 Thematic Category

17 Date(s) or Period **1910**

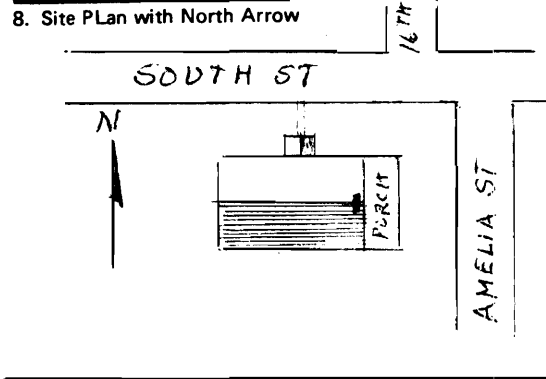
28. No. of Stories **2**

29. Basement? **Yes  No**

7. City or Town If Rural, Township & Vicinity **Lexington**

18 Style or Design **Neo-classic**

30. Foundation Material **Brick**



19 Architect or Engineer **Unknown**

31. Wall Construction **Frame**

20 Contractor or Builder **Bradley Sanders**

32. Roof Type & Material **Gable-comp shingle**

21. Original Use, if apparent **Residence**

33. No. of Bays **Front 3 Side 2**

22 Present Use **Residence**

34. Wall Treatment **Clapboard**

23 Ownership **Public  Private**

35. Plan Shape **Rectangular**

24 Owner's Name & Address, if known **Iris Giorza 1527 South Street**

36. Changes (Explain in #42) **Addition  Altered  Moved**

9: Coordinates **UTM**

Lat

Long

25 Open to Public? **Yes  No**

37. Condition **Interior Good Exterior Good**

10. Site ( ) Building  Structure ( ) Object ( )

26 Local Contact Person or Organization

38. Preservation Underway? **Yes  No**

11. On National Registered Yes ( ) No

27 Other Surveys in Which Included

39. Endangered? By What? **Yes  No**

13. Part of Estab Hist Dist? Yes ( ) No

12 Is It Eligible? Yes  No

40. Visible from Public Road? **Yes  No**

14. District Potent'l? Yes  No

41. Distance from and Frontage on Road **60 FT**

42: Further Description of Important Features

Pedimented entrance stoop and pilastered corner trim add classic dignity. Side porch repeats column treatment. Form and plan typical for building of this period in Lexington. Trim styling allows certain uniqueness.



43. History and Significance

Built for Dr. G. W. Fredendall whose daughter Nettie married General Wm. Hoge in 1912. The general built Alcan Hiway.

44. Description of Environment and Outbuildings

One car garage in rear. Located on one of the 3 main streets of town. Residential area.

45. Sources of Information

46. Prepared by

47. Organization **Historic Lexington Foundation**

48. Date **5-17-79** 49. Revision Date(s)



CIVIL WAR  
BATTLE OF LEXINGTON  
STATE PARK

ANDERSON  
HOUSE and MUSEUM

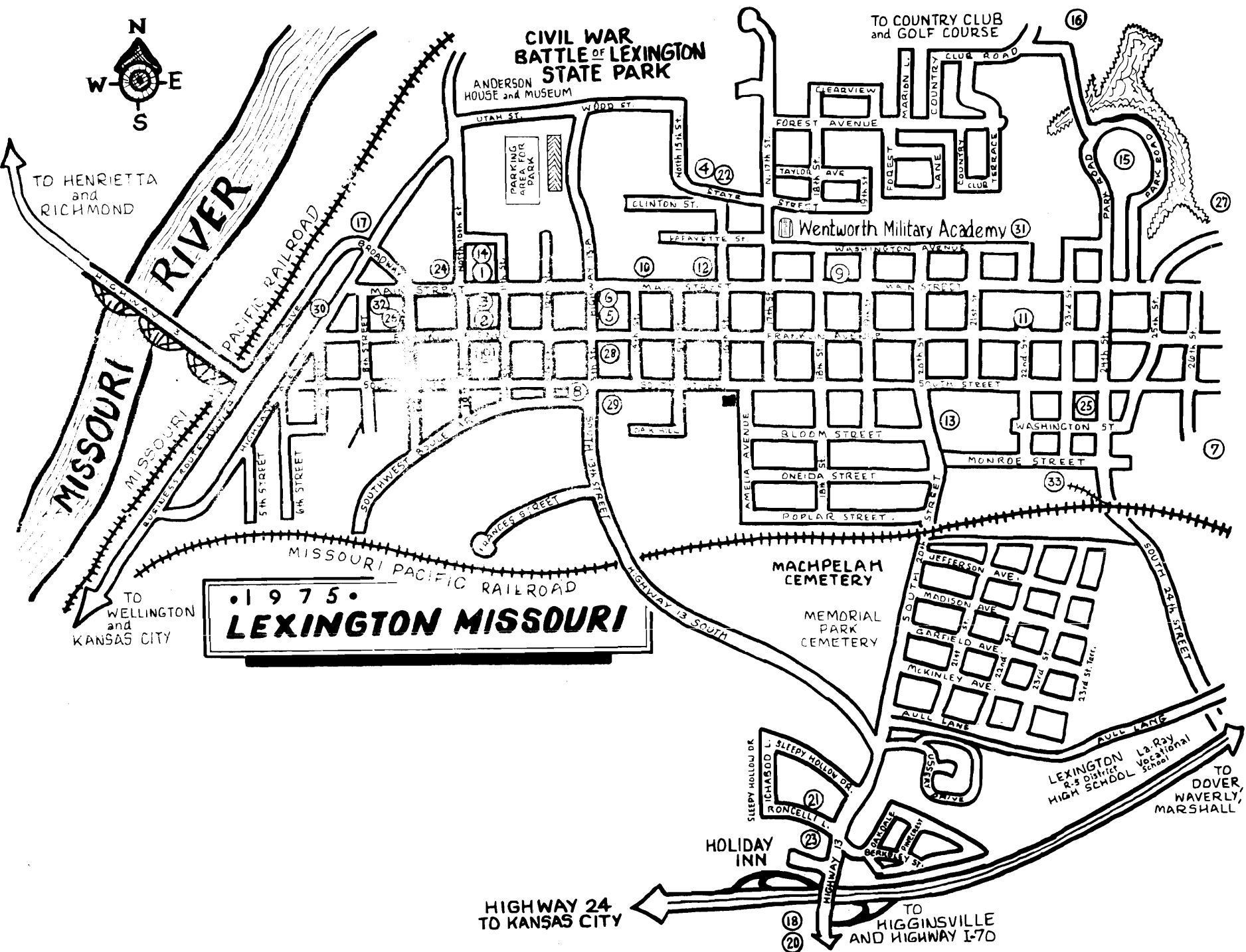
TO COUNTRY CLUB  
and GOLF COURSE

TO HENRIETTA  
and  
RICHMOND

MISSOURI RIVER

• 1975 •  
**LEXINGTON MISSOURI**

TO WELLINGTON  
and  
KANSAS CITY



HIGHWAY 24  
TO KANSAS CITY

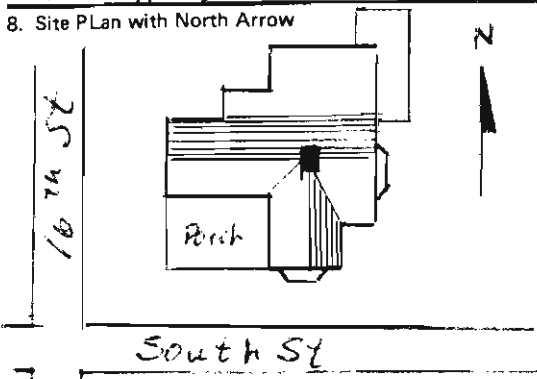

TO HIGGINSVILLE  
AND HIGHWAY I-70

TO DOVER,  
WAVERLY,  
MARSHALL

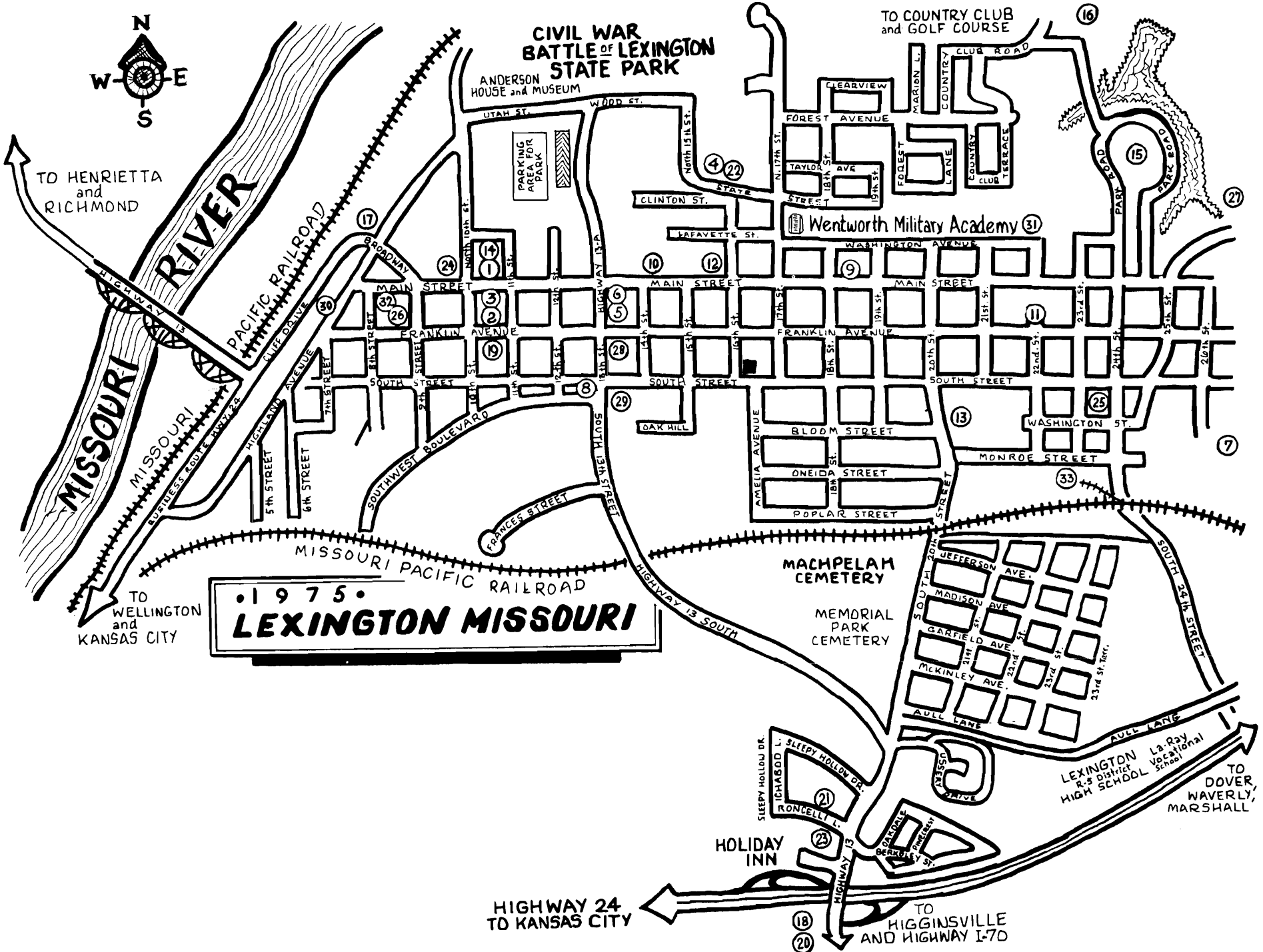


1507N

Office of Historic Preservation, P.O. Box 176, Jefferson City, Missouri 65101  
**HISTORIC INVENTORY**

<p>1. No <u>89</u> <del>200</del>?</p> <p>2. County <u>Lafayette</u></p> <p>3. Location of Negatives</p>	<p>4. Present Name(s) <u>Alfred and Madeline K. Godard</u></p> <p>5. Other Name(s)</p>	1. No
<p>6. Specific Location <u>1604 South Street</u></p> <p>7. City or Town If Rural, Township &amp; Vicinity <u>Lexington, Mo.</u></p> <p>8. Site Plan with North Arrow</p>  <p>9. Coordinates UTM Lat Long</p>	<p>16. Thematic Category</p> <p>17. Date(s) or Period <u>ca 1850</u></p> <p>18. Style or Design <u>Victorian; Italian Villa</u></p> <p>19. Architect or Engineer <u>Unknown</u></p> <p>20. Contractor or Builder <u>John C. Waddell</u></p> <p>21. Original Use, if apparent <u>Residence</u></p> <p>22. Present Use <u>Residence &amp; Antique Shoppe</u></p> <p>23. Ownership Public <input type="checkbox"/> Private <input checked="" type="checkbox"/></p> <p>24. Owner's Name &amp; Address, <sup>known</sup> <u>Alfred &amp; Madeline Godard</u> <u>1604 South Street</u> <u>Lexington, Missouri 64067</u></p> <p>25. Open to Public? Yes <input checked="" type="checkbox"/> No <input type="checkbox"/> <u>by appointment</u></p> <p>26. Local Contact Person or Organization <u>as in #24 above</u></p> <p>27. Other Surveys in Which Included</p>	2. County
<p>10. Site ( ) Building <input checked="" type="checkbox"/> Structure ( ) Object ( )</p> <p>11. On National Registered Yes ( ) No <input checked="" type="checkbox"/></p> <p>12. Is It Eligible? Yes <input checked="" type="checkbox"/> No <input type="checkbox"/></p> <p>13. Part of Estab Hist Dist? Yes ( ) No <input checked="" type="checkbox"/></p> <p>14. District Potent'l? Yes <input checked="" type="checkbox"/> No <input type="checkbox"/></p> <p>15. Name of Established District</p>	<p>28. No of Stories <u>2</u></p> <p>29. Basement? Partial Yes <input checked="" type="checkbox"/> No <input type="checkbox"/></p> <p>30. Foundation Material <u>Brick</u></p> <p>31. Wall Construction <u>Brick</u></p> <p>32. Roof Type &amp; Material <u>cross gable asphalt shingles</u></p> <p>33. No. of Bays Front <u>n/a</u> Side <u>n/a</u></p> <p>34. Wall Treatment <u>Common Bond</u></p> <p>35. Plan Shape <u>irregular</u></p> <p>36. Changes (Explain in #42) Addition <input type="checkbox"/> Altered <input checked="" type="checkbox"/> Moved <input type="checkbox"/></p> <p>37. Condition Interior <u>Good</u> Exterior <u>Good</u></p> <p>38. Preservation Underway? Yes <input type="checkbox"/> No <input checked="" type="checkbox"/></p> <p>39. Endangered? By What? Yes <input type="checkbox"/> No <input checked="" type="checkbox"/></p> <p>40. Visible from Public Road? Yes <input checked="" type="checkbox"/> No <input type="checkbox"/></p> <p>41. Distance from and Frontage on Road <u>35'</u> <u>150'</u></p>	4. Present Name(s)
<p>42. Further Description of Important Features <u>Kitchen and baths modernized in early 20th century. All brick walls 18" thick, beautiful woodwork and marble fire places in service; originally had five ceiling medallion in iron. Beautiful solid wood bay windows, iron and wood cornices plus dado boards. 12' ceilings in downstairs. All original light fixtures in most of house. All rooms are large; upstairs rooms identical in size and shape, window and door placement. Outside features include double frost etched front doors, urn and see</u></p>		5. Other Name(s)
<p>43. History and Significance <u>The Waddell Family was one of the Pony Express Families.</u></p>	<p><u>attachment.</u></p>	
<p>44. Description of Environment and Outbuildings <u>Urban Lot 5 and 6 Block 18</u></p>		
<p>45. Sources of Information <u>Madeline and Alfred Godard</u></p>	<p>46. Prepared by <u>Ruth Paul</u></p> <p>47. Organization <u>L. H. A.</u></p> <p>48. Date</p> <p>49. Revision Date(s)</p>	





• 1975 •  
**LEXINGTON MISSOURI**

**CIVIL WAR  
BATTLE OF LEXINGTON  
STATE PARK**

ANDERSON  
HOUSE and MUSEUM

TO COUNTRY CLUB  
and GOLF COURSE

Wentworth Military Academy

MACHELAM  
CEMETERY

MEMORIAL  
PARK  
CEMETERY

LEXINGTON La Ray  
High School


HIGHWAY 24  
TO KANSAS CITY

TO HIGGINSVILLE  
AND HIGHWAY I-70

TO HENRIETTA  
and  
RICHMOND

TO WELLINGTON  
and  
KANSAS CITY

TO DOVER,  
WAVERLY,  
MARSHALL

A black and white photograph of a two-story house with a prominent front porch. The house features a gabled roof with decorative brackets under the eaves. A central chimney is visible on the roof. The porch is supported by several columns. To the right, there are arched windows on both floors. In the foreground, a street sign on a lamp post reads "SOUTH". The house is surrounded by trees and a lawn with some bushes.

SOUTH

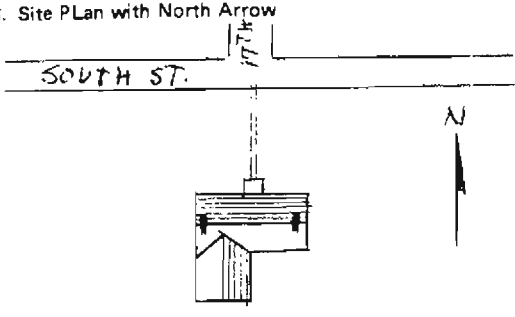
Office of Historic Preservation, P.O. Box 176, Jefferson City, Missouri 65101  
**HISTORIC INVENTORY**

1. No

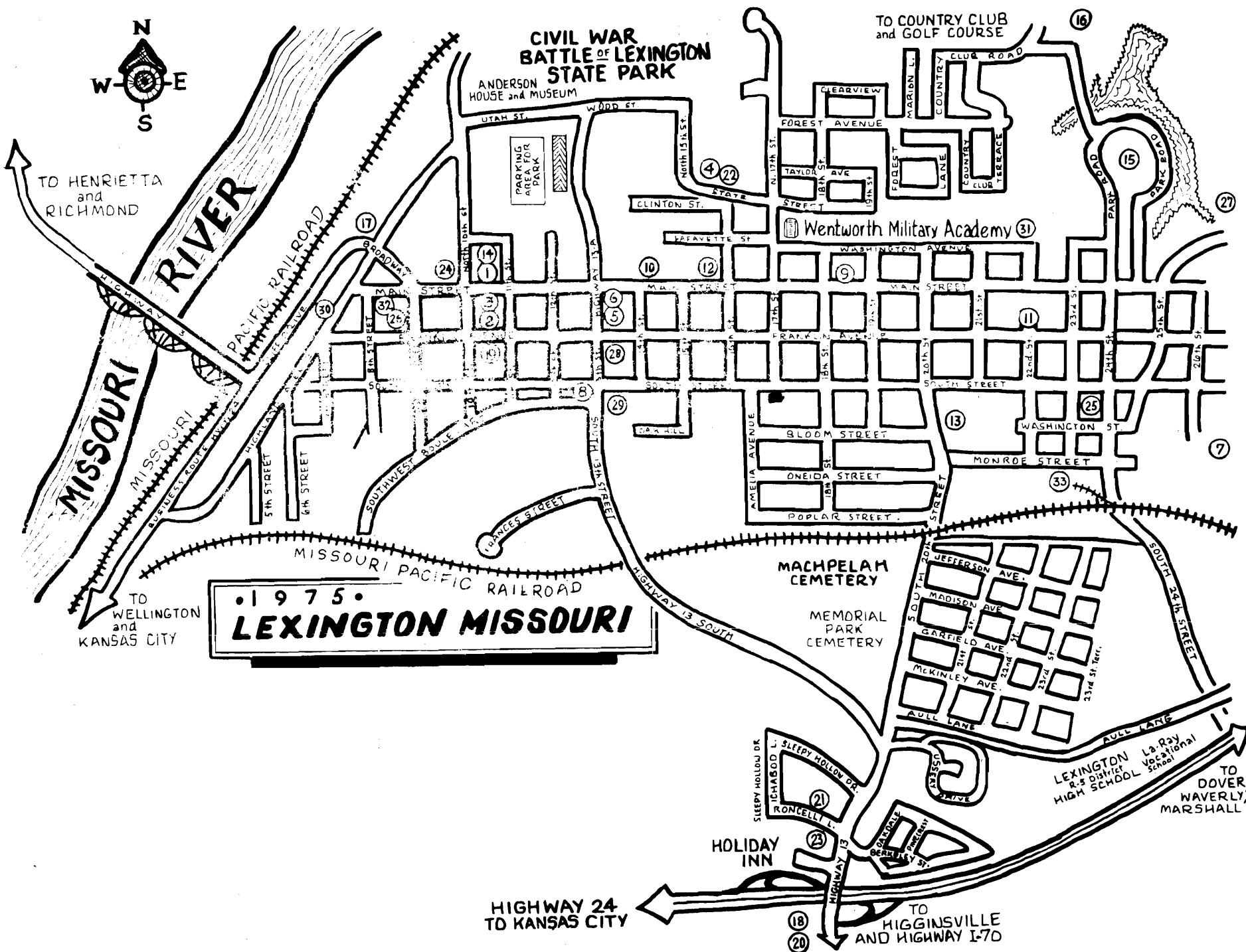
2. County

4. Present Name(s)

5. Other Name(s)

1. No <p style="text-align: center; font-size: 2em;">26</p>	4. Present Name(s) <p style="text-align: center;">John H. Shea Home</p>	
2. County <p style="text-align: center;">Lafayette</p>	5. Other Name(s) <p style="text-align: center;">Waddell - Pomeroy House</p>	
3. Location of Negatives	6. Specific Location <p style="text-align: center;">1611 South Street</p>	
7. City or Town If Rural, Township & Vicinity <p style="text-align: center;">Lexington, Mo.</p>	16 Thematic Category	28. No. of Stories <u>two</u>
8. Site Plan with North Arrow 	17 Date(s) or Period <p style="text-align: center;">1836 - 1839</p>	29. Basement? <span style="float: right;">Yes <input type="checkbox"/></span> <span style="float: right;">No <input type="checkbox"/></span>
9. Coordinates <span style="float: right;">UTM</span> Lat: Long:	18 Style or Design <p style="text-align: center;">Greek Revival</p>	30. Foundation Material <p style="text-align: center;">Brick</p>
10. Site ( ) Building <input checked="" type="checkbox"/> Structure ( ) Object ( )	19 Architect or Engineer <p style="text-align: center;">Unknown</p>	31. Wall Construction <u>Brick</u> <p style="text-align: center;">Common Bond</p>
11. On National Registered Yes ( ) No <input checked="" type="checkbox"/>	20 Contractor or Builder <p style="text-align: center;">Unknown</p>	32. Roof Type & Material <u>med. gable-asphalt shingles</u>
12. Is II Eligible? Yes <input checked="" type="checkbox"/> No ( )	21. Original Use, if apparent <p style="text-align: center;">Residence</p>	33. No. of Bays Front <u>5</u> Side <u>4</u>
13. Part of Estab Hist Dist? Yes ( ) No <input checked="" type="checkbox"/>	22. Present Use <p style="text-align: center;">Residence</p>	34. Wall Treatment <p style="text-align: center;">Red painted</p>
14. District Potential? Yes <input checked="" type="checkbox"/> No ( )	23. Ownership <span style="float: right;">Public <input type="checkbox"/></span> <span style="float: right;">Private <input checked="" type="checkbox"/></span>	35. Plan Shape <u>L</u>
15. Name of Established District	24. Owner's Name & Address, if known <p style="text-align: center;">John H. Shea 1611 South Street Lexington, Mo. 64067</p>	36. Changes (Explain in #42) <span style="float: right;">Addition <input type="checkbox"/></span> <span style="float: right;">Altered <input checked="" type="checkbox"/></span> <span style="float: right;">Moved <input type="checkbox"/></span>
42: Further Description of Important Features <p>Four fireplaces, etched glass panes around front door, original glass window panes. Front entrance has acquired a certain Victorian influence through post civil war renovations. Still a fine example of the Greek Revival influence in Missouri.</p>	25. Open to Public? <span style="float: right;">Yes <input type="checkbox"/></span> <span style="float: right;">No <input checked="" type="checkbox"/></span>	37. Condition Interior <u>Excellent</u> Exterior <u>Excellent</u>
43. History and Significance <p>Oldest house in Lexington, Missouri still occupied as a residence. On road (now South Street) from original town of Lexington to Jack's Ferry on the Missouri River. One resident, Waddell, gained fame in the western freighting business under the firm name of Russell, Majors, Waddell.</p>	26. Local Contact Person or Organization	38. Preservation Underway? <span style="float: right;">Yes <input type="checkbox"/></span> <span style="float: right;">No <input checked="" type="checkbox"/></span>
44. Description of Environment and Outbuildings <p>Residential area with other homes of this period in the immediate vicinity.</p>	27. Other Surveys in Which Included <p style="text-align: center;">Missouri Historic Sites catalog</p>	39. Endangered? By What? <span style="float: right;">Yes <input type="checkbox"/></span> <span style="float: right;">No <input checked="" type="checkbox"/></span>
45. Sources of Information <p>Missouri Historic Sites catalog. Present owners Mr. and Mrs. John H. Shea.</p>	46. Prepared by <p style="text-align: center;">Edgar Slusher, Jr.</p>	40. Visible from Public Road? <span style="float: right;">Yes <input checked="" type="checkbox"/></span> <span style="float: right;">No <input type="checkbox"/></span>
	47. Organization <p style="text-align: center;">Lexington Foundation</p>	41. Distance from and Frontage on Road <p style="text-align: center;">100 ft. - 80 ft.</p>
	48. Date <p style="text-align: center;">8-6-78</p>	49. Revision Date(s)





TO HENRIETTA  
and  
RICHMOND

TO COUNTRY CLUB  
and GOLF COURSE

**CIVIL WAR  
BATTLE OF LEXINGTON  
STATE PARK**

ANDERSON  
HOUSE and MUSEUM

Wentworth Military Academy 31

• 1975 •  
**LEXINGTON MISSOURI**

MACHELAP  
CEMETERY

MEMORIAL  
PARK  
CEMETERY

LEXINGTON R-5 District  
HIGH SCHOOL  
La Ray  
Vocational  
School

HOLIDAY  
INN

HIGHWAY 24  
TO KANSAS CITY

TO HIGGINSVILLE  
AND HIGHWAY I-70

TO DOVER,  
WAVERLY,  
MARSHALL



Office of Historic Preservation, P.O. Box 176, Jefferson City, Missouri 65101  
**HISTORIC INVENTORY**

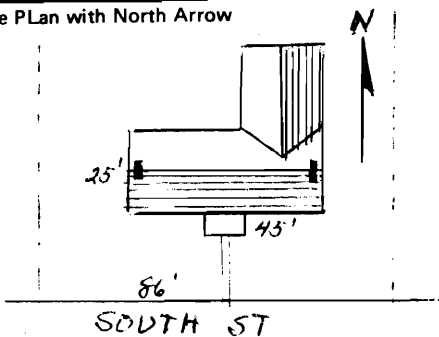
1. No


2. County

4. Present Name(s)

5. Other Name(s)

1. No <b>94</b>	4. Present Name(s) <b>Benton Residence</b>
2. County <b>Lafayette</b>	5. Other Name(s) <b>Anderson Home, Dormitory Lexington Ladies College.</b>
3. Location of Negatives	

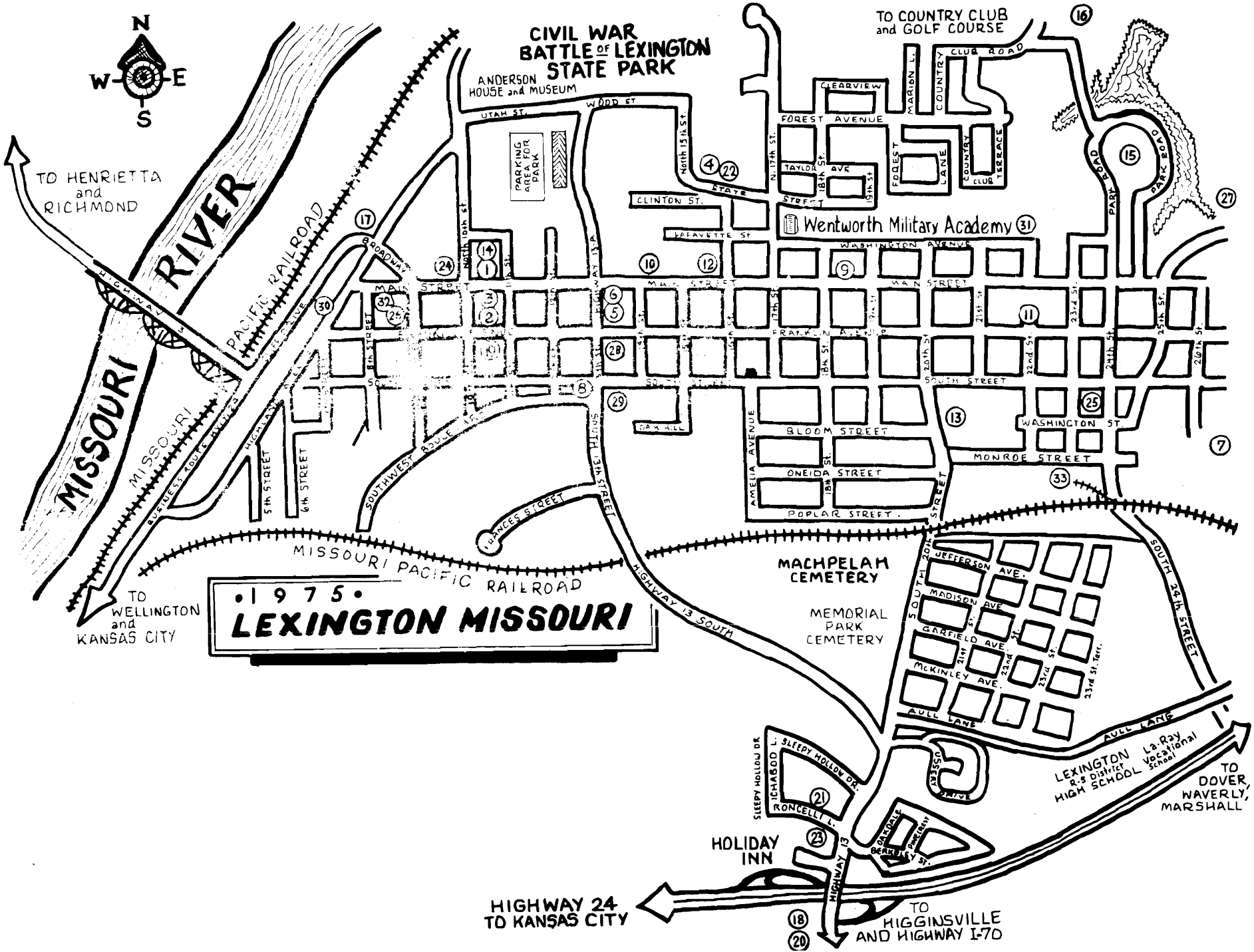
6. Specific Location <b>1620 South Street Parts of Lots 2, 3, 6, &amp; 7. Blk 19, 1st addition to Lexington</b>	16 Thematic Category	28. No of Stories <b>two</b>
	17 Date(s) or Period <b>1840</b>	29. Basement? <b>3 rooms</b> Yes <input checked="" type="checkbox"/> No <input type="checkbox"/>
7. City or Town If Rural, Township & Vicinity <b>Lexington, Missouri</b>	18 Style or Design <b>Greek Revival</b>	30. Foundation Material <b>Brick</b>
8. Site Plan with North Arrow 	19 Architect or Engineer <b>Unknown</b>	31. Wall Construction <b>Frame</b>
	20 Contractor or Builder <b>John F. Waddell</b>	32. Roof Type & Material <b>Gable Tin</b>
9. Coordinates Lat Long	21. Original Use, if apparent <b>Residence</b>	33. No. of Bays Front <b>5</b> Side <b>4</b>
10. Site ( ) Building <input checked="" type="checkbox"/> Structure ( ) Object ( )	22 Present Use <b>Residence</b>	34. Wall Treatment (walnut) <b>Weatherboard</b>
11. On National Registered Yes ( ) No <input checked="" type="checkbox"/>	23 Ownership Public <input type="checkbox"/> Private <input checked="" type="checkbox"/>	35. Plan Shape <b>"L"</b>
12. Is It Eligible? Yes <input checked="" type="checkbox"/> No <input type="checkbox"/>	24. Owner's Name & Address, if known <b>Emory T. Benton 1512 South St. Lexington, Mo.</b>	36. Changes (Explain in #42) Addition <input checked="" type="checkbox"/> Altered <input checked="" type="checkbox"/> Moved <input type="checkbox"/>
13. Part of Estab Hist Dist? Yes ( ) No <input checked="" type="checkbox"/>	25. Open to Public? Yes <input type="checkbox"/> No <input checked="" type="checkbox"/>	37. Condition Interior <b>Good</b> Exterior <b>Good</b>
14. District Potent? Yes <input checked="" type="checkbox"/> No <input type="checkbox"/>	26. Local Contact Person or Organization	38. Preservation Underway? Yes <input checked="" type="checkbox"/> No <input type="checkbox"/>
15. Name of Established District	27. Other Surveys in Which Included	39. Endangered? By What? Yes <input type="checkbox"/> No <input checked="" type="checkbox"/>
		40. Visible from Public Road? Yes <input checked="" type="checkbox"/> No <input type="checkbox"/>
		41. Distance from and Frontage on Road

42. Further Description of Important Features <b>Early example, in frame, of the Greek Revival style in Missouri. Ell typically contains service elements (kitchen, etc.) Porch added, sash, front door not original.</b>	
--	---

43. History and Significance <b>November 4, 1865 sold to Elijah S. Dulin, who founded Baptist Female College, and used this property as a dormitory. Mr. Dulin later helped to establish William Jewell College in Liberty, Missouri.</b>
--

44. Description of Environment and Outbuildings <b>Urban</b>
---

45. Sources of Information <b>Personal Knowledge - Site Visit - Abstracts</b>	46. Prepared by <b>Mrs. Wm Cleverdon</b>
	47. Organization <b>Historic-Lexington Foundation</b>
	48. Date <b>4-25-79</b>
	49. Revision Date(s)



**CIVIL WAR  
BATTLE OF LEXINGTON  
STATE PARK**

ANDERSON  
HOUSE and MUSEUM

TO COUNTRY CLUB  
and GOLF COURSE

TO HENRIETTA  
and  
RICHMOND

**MISSOURI RIVER**

• 1975 •  
**LEXINGTON MISSOURI**

TO WELLINGTON  
and  
KANSAS CITY

**HIGHWAY 24  
TO KANSAS CITY**

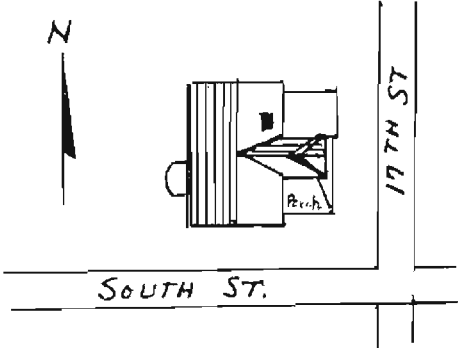

TO HIGGINSVILLE  
AND HIGHWAY I-70

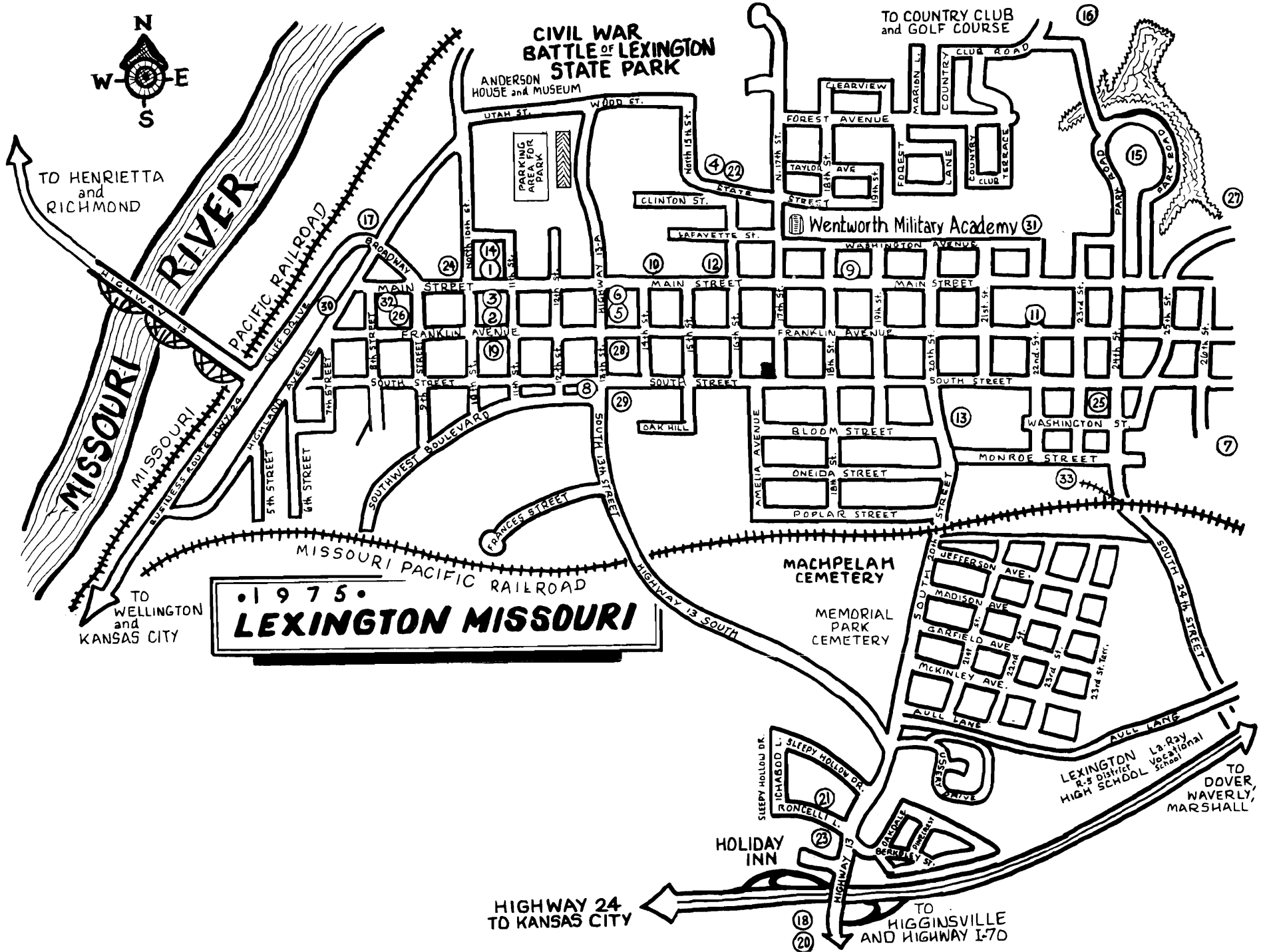
TO DOVER,  
WAVERLY,  
MARSHALL





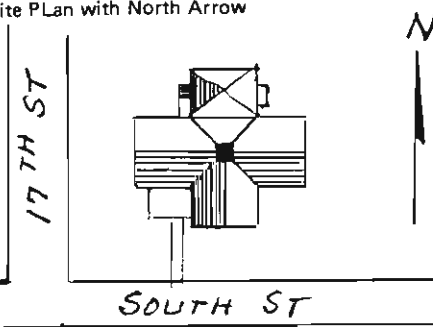

Office of Historic Preservation, P.O. Box 176, Jefferson City, Missouri 65101  
**HISTORIC INVENTORY**


1. No <span style="float: right; font-size: 1.5em;">93</span>	4. Present Name(s) Mr. and Mrs. Keith Maring	1. No
2. County Lafayette	5. Other Name(s) First Christian Church Parsonage - later the Shelby House	2. County
3. Location of Negatives		4. Present Name(s)
6. Specific Location 1622 South Street Lot 8 - 50' east side Block 18 of 1st addition	16 Thematic Category	28. No. of Stories 2 1/2 29. Basement? Yes <input checked="" type="checkbox"/> No <input type="checkbox"/> 3/4
7. City or Town If Rural, Township & Vicinity Lexington	17 Date(s) or Period 1890's	30. Foundation Material Brick
8. Site Plan with North Arrow 	18 Style or Design Queen Anne	31. Wall Construction Frame
9. Coordinates UTM Lat Long	19. Architect or Engineer Unknown	32. Roof Type & Material Hip with gable-asphalt shingle
10. Site ( ) Structure ( ) Building <input checked="" type="checkbox"/> Object ( )	20 Contractor or Builder Unknown	33. No. of Bays Front 2 Side 6
11. On National Registered Yes ( ) No <input checked="" type="checkbox"/>	21. Original Use, if apparent Church parsonage	34. Wall Treatment Stucco
12 Is It Eligible? Yes <input type="checkbox"/> No <input type="checkbox"/>	22 Present Use Residence	35. Plan Shape Irregular
13. Part of Estab. Hist Dist? Yes ( ) No <input checked="" type="checkbox"/>	23 Ownership Public <input type="checkbox"/> Private <input checked="" type="checkbox"/>	36. Changes (Explain in #42) Addition <input type="checkbox"/> Altered <input checked="" type="checkbox"/> Moved <input type="checkbox"/>
14. District Potent? Yes <input type="checkbox"/> No <input type="checkbox"/>	24 Owner's Name & Address, if known Mr. & Mrs. Keith Maring 1622 South Street Lexington, MO 64067	37. Condition Interior <u>Excellent</u> Exterior <u>Excellent</u>
15. Name of Established District	25. Open to Public? Yes <input type="checkbox"/> No <input checked="" type="checkbox"/>	38. Preservation Underway? Yes <input type="checkbox"/> No <input checked="" type="checkbox"/>
42: Further Description of Important Features The wood frame house was stuccoed in 1919. At the same time, the back porch was enclosed as a year-round room.	26 Local Contact Person or Organization	39. Endangered? By What? Yes <input type="checkbox"/> No <input checked="" type="checkbox"/>
43. History and Significance Built by members of First Christian Church to use as Parsonage - using Church funds for materials. Many weddings have taken place in the living room of this building - while in use as a Parsonage.	27 Other Surveys in Which Included	40 Visible from Public Road? Yes <input checked="" type="checkbox"/> No <input type="checkbox"/>
44. Description of Environment and Outbuildings Located on corner lot with garage located in northeast corner. Several other large, old homes are on this street.		41. Distance from and Frontage on Road 20' 62'
45. Sources of Information Present owner-Mrs. Keith Maring.	46. Prepared by Marilou Edwards	5. Other Name(s)
	47. Organization Historic Lexington Foundation	
	48. Date 5-9-79	49. Revision Date(s)





Office of Historic Preservation, P.O. Box 176, Jefferson City, Missouri 65101  
**HISTORIC INVENTORY**

1. No	4. Present Name(s) Mrs. Katherine VanAmburg			NR	1. No
2. County Lafayette	5. Other Name(s)				
3. Location of Negatives	Waddell House				
6. Specific Location 1704 South	16 Thematic Category		28. No of Stories 2		2. County
7. City or Town If Rural, Township & Vicinity Lexington	17 Date(s) or Period Early 1840		29. Basement? <span style="float:right">Yes <input checked="" type="checkbox"/></span> Partial <span style="float:right">No <input type="checkbox"/></span>		
8. Site Plan with North Arrow	18 Style or Design		30. Foundation Material		
	19 Architect or Engineer		31. Wall Construction Brick bearing walls		4. Present Name(s)
	20. Contractor or Builder Anbrose Tuttle		32. Roof Type & Material Cross gable		
21. Original Use, if apparent Residence		33. No. of Bays Front 2 Side 3			
22 Present Use Residence		34. Wall Treatment Brick		35. Plan Shape Irregular	
23 Ownership <span style="float:right">Public <input type="checkbox"/></span> <span style="float:right">Private <input checked="" type="checkbox"/></span>		36 Changes <span style="float:right">Addition <input type="checkbox"/></span> (Explain in #42) <span style="float:right">Altered <input type="checkbox"/></span> <span style="float:right">Moved <input type="checkbox"/></span>			
24 Owner's Name & Address, if known Mrs. Katherine VanAmburg 1704 South Lexington, MO		37. Condition Interior <u>Excellent</u> Exterior <u>Excellent</u>		38. Preservation <span style="float:right">Yes <input type="checkbox"/></span> Underway? <span style="float:right">No <input checked="" type="checkbox"/></span>	
25 Open to Public? <span style="float:right">Yes <input type="checkbox"/></span> <span style="float:right">No <input checked="" type="checkbox"/></span>		39 Endangered? <span style="float:right">Yes <input type="checkbox"/></span> By What? <span style="float:right">No <input checked="" type="checkbox"/></span>			
26 Local Contact Person or Organization Mrs. Katherine VanAmburg		40 Visible from Public Road? <span style="float:right">Yes <input checked="" type="checkbox"/></span> <span style="float:right">No <input type="checkbox"/></span>		41 Distance from and Frontage on Road <span style="float:right">25'</span> <span style="float:right">75'</span>	
27 Other Surveys in Which Included		42: Further Description of Important Features Exquisitely maintained antebellum home. Cornice boxed with decorative trim. Four chimney cluster in the center of the house. Victorian portico with decorative railing on top. Arch radiating voussiois.			
43. History and Significance House was the first pastorage of the First Baptist Church. Robert Fielding Waddell (grandfather of Mrs. VanAmburg) met his future wife at this house, so bought it later for sentimental reasons. His son William Bradford Waddell, III was born here as was Katherine Waddell VanAmburg and her brother.				5. Other Name(s)	
44. Description of Environment and Outbuildings Located in a quiet, dignified area on one of Lexington's oldest residential areas					
45. Sources of Information Mrs. VanAmburg, owner.				46. Prepared by J. M. Sellers, Jr.	
				47. Organization Historic Lexington Foundation	
				48. Date 5-79	49. Revision Date(s)



TO HENRIETTA  
and  
RICHMOND

### CIVIL WAR BATTLE OF LEXINGTON STATE PARK

ANDERSON  
HOUSE and MUSEUM

TO COUNTRY CLUB  
and GOLF COURSE

16

27

15

4 22

10

12

Wentworth Military Academy 31

24

14

326

3

2

6

5

28

9

11

23rd St.

24th St.

25th St.

26th St.

29

8

29

13

25

7

TO WELLINGTON  
and  
KANSAS CITY

## 1975 LEXINGTON MISSOURI

MACHELAM  
CEMETERY

MEMORIAL  
PARK  
CEMETERY

LEXINGTON  
R-3 District  
High School  
La Ray  
Vocational  
School

TO DOVER,  
WAVERLY,  
MARSHALL

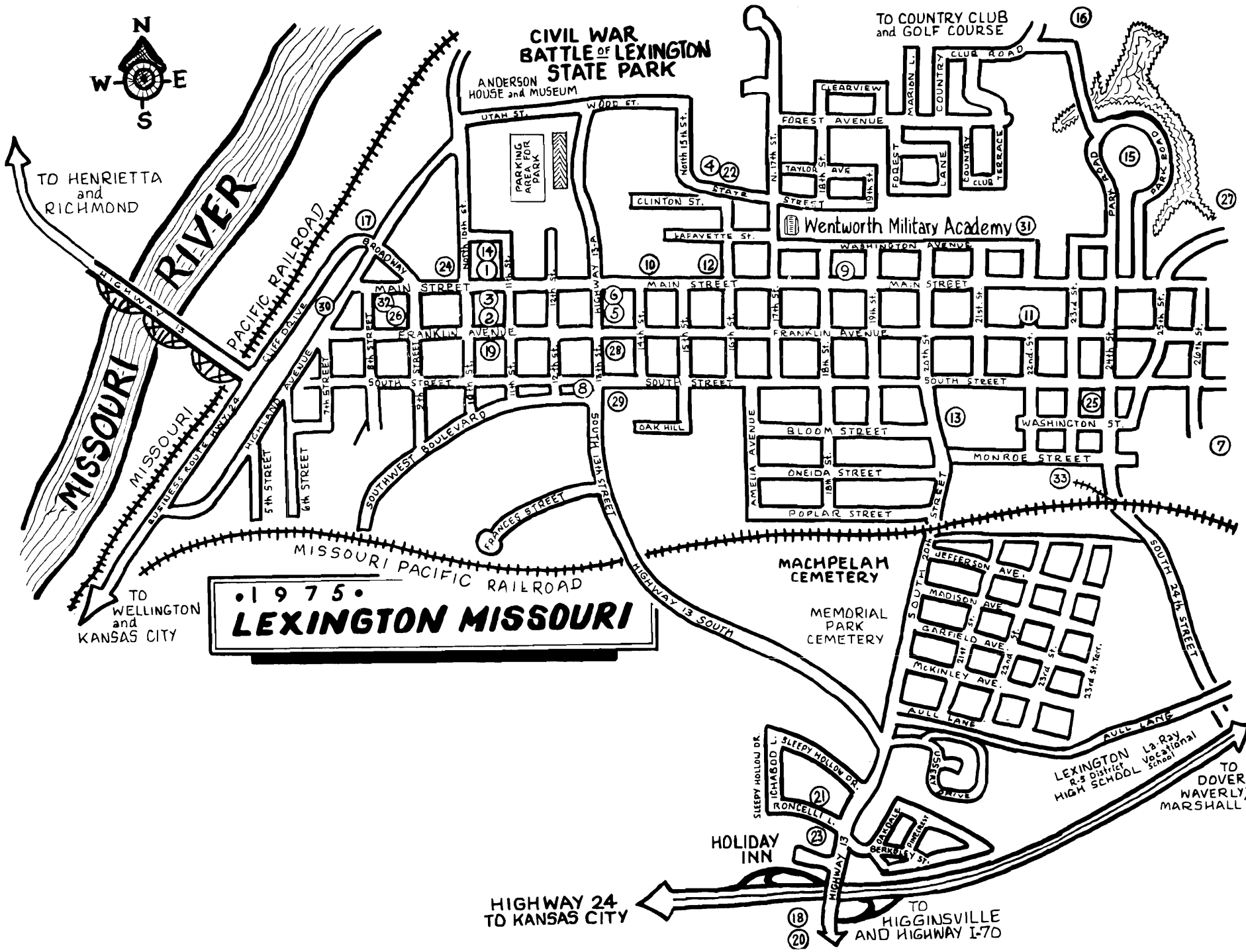
HOLIDAY  
INN

HIGHWAY 24  
TO KANSAS CITY

18

20

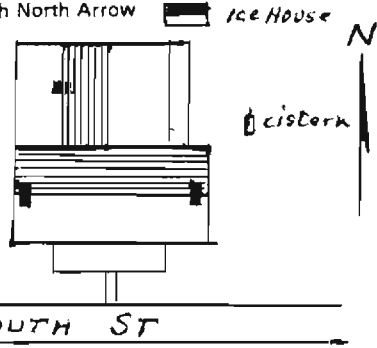

TO HIGGINSVILLE  
AND HIGHWAY I-70





Office of Historic Preservation, P.O. Box 176, Jefferson City, Missouri 65101

# HISTORIC INVENTORY

1. No <span style="float: right; font-size: 1.5em;">95</span>	4. Present Name(s) <p style="text-align: center; font-size: 1.2em;">Winkler-Sandring</p>		1. No
2. County <p style="text-align: center;">Lafayette</p>	5. Other Name(s) <p style="text-align: center;">Winkler Homestead - Sandring</p>		
3. Location of Negatives			
6. Specific Location 1708 South St. Lot No. Six in block No. Thirteen in First Addition to Lexington, MO	16. Thematic Category	28. No of Stories <span style="float: right;">2</span>	2. County
7. City or Town If Rural, Township & Vicinity Lexington, MO	17. Date(s) or Period Constructed 1858	29. Basement? <span style="float: right;">Yes    </span> 1/2 basement <span style="float: right;">No    </span>	
8. Site Plan with North Arrow 	18. Style or Design <p style="text-align: center;">Federal Style</p>	30. Foundation Material Limestone & Brick	4. Present Name(s)
9. Coordinates <span style="float: right;">UTM</span> Lat Long	19. Architect or Engineer Unknown	31. Wall Construction <p style="text-align: center;">Brick</p>	
10. Site ( ) Structure ( ) Building <input checked="" type="checkbox"/> Object ( )	20. Contractor or Builder Winkler	32. Roof Type & Material Gable Asphalt Shingle	
11. On National Registered Yes ( ) No <input checked="" type="checkbox"/>	21. Original Use, if apparent Residence	33. No. of Bays Front 3 Side 2	
12. Is II Eligible? Yes <input checked="" type="checkbox"/> No	22. Present Use Resident	34. Wall Treatment Common Bond	
13. Part of Estab Hist Dist? Yes ( ) No <input checked="" type="checkbox"/>	23. Ownership Public     Private <input checked="" type="checkbox"/>	35. Plan Shape <span style="float: right;">E11</span>	
14. District Potent'l? Yes <input checked="" type="checkbox"/> No	24. Owner's Name & Address, if known Virginia Sandring 823 Franklin, Lexington, MO	36. Changes (Explain in #42) Addition <input checked="" type="checkbox"/> Altered <input checked="" type="checkbox"/> Moved	
15. Name of Established District	25. Open to Public? Yes     No <input checked="" type="checkbox"/>	37. Condition Interior <span style="float: right;">Good</span> Exterior <span style="float: right;">Fair</span>	
	26. Local Contact Person or Organization	38. Preservation Underway? Yes     No <input checked="" type="checkbox"/>	
	27. Other Surveys in Which Included	39. Endangered? By What? Yes     No <input checked="" type="checkbox"/>	
		40. Visible from Public Road? Yes <input checked="" type="checkbox"/> No	
		41. Distance from and Frontage on Road	
42. Further Description of Important Features Front & rear porches added early 1900's & late 1800's respectively. Bath addition second floor over kitchen wing. Ornamented window lintels of cast iron. Interior woodwork hand combed oak. Fireplaces have tiled hearths. C.I. coal grates & firebacks.			5. Other Name(s)
43. History and Significance Winkler family came from Germany in 1856. Opened furniture factory in Lexington which is still in operation, besides furniture, factory supplied stair parts, school and church seats, fireplace mantels, etc. House remains in family ownership.			
44. Description of Environment and Outbuildings Ice House, 1858, with stone ice pit rear yard. Cistern with pump also. Residential area.			
45. Sources of Information Personal recollection and knowledge		46. Prepared by <p style="text-align: center;">Virginia Sandring</p>	
		47. Organization Historic Lexington Foundation	
		48. Date May 8 '79	49. Revision Date(s)







Office of Historic Preservation, P.O. Box 176, Jefferson City, Missouri 65101  
**HISTORIC INVENTORY**

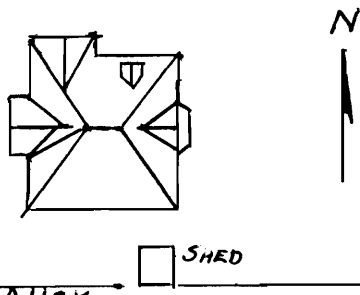
1. No <p style="text-align: center; font-size: 2em;">21</p>	4. Present Name(s) <p style="text-align: center;">LTC and Mrs. John Ryland Edwards</p>
2. County <p style="text-align: center;">Lafayette</p>	5. Other Name(s)
3. Location of Negatives	Judge Charles and Mary Lyons

6. Specific Location Lots numbered 2 & 3  
Block 1 Taubman addition.  
1715 South Street

7. City or Town If Rural, Township & Vicinity  
Lexington

8. Site Plan with North Arrow

SOUTH ST.



N

SHED

Alley

9: Coordinates UTM  
Lat  
Long:

10. Site ( ) Building <input checked="" type="checkbox"/>	Structure ( ) Object ( )
11. On National Registered Yes ( ) No <input checked="" type="checkbox"/>	12 Is It Eligible? Yes <input checked="" type="checkbox"/> No <input type="checkbox"/>
13. Part of Estab Hist Dist? Yes ( ) No <input checked="" type="checkbox"/>	14. District Potent'l? Yes <input checked="" type="checkbox"/> No <input type="checkbox"/>
15. Name of Established District	

16 Thematic Category

17 Date(s) or Period  
Constructed 1906

18 Style or Design  
Queen Anne

19 Architect or Engineer  
Unknown

20 Contractor or Builder  
Unknown

21 Original Use, if apparent  
Residence

22 Present Use  
Residence

23 Ownership Public   
Private

24 Owner's Name & Address, if known  
John Ryland Edwards  
1715 South Street

25 Open to Public? Yes   
No

26 Local Contact Person or Organization

27 Other Surveys in Which Included

28. No. of Stories 2½

29. Basement? Yes   
Partial No

30. Foundation Material  
Brick

31. Wall Construction  
Brick

32. Roof Type & Material Med.  
Hip w/gable - Slate

33. No. of Bays Front 2 Side 6

34. Wall Treatment  
Brick-Common Bond

35. Plan Shape Irregular

36. Changes Addition   
(Explain in #42) Altered   
Moved

37. Condition Interior Excellent  
Exterior Excellent

38. Preservation Underway? Yes   
No


39. Endangered? By What? Yes   
No

40 Visible from Public Road? Yes   
No

41. Distance from and Frontage on Road  
45' distance-77' frontage

42: Further Description of Important Features There is a 5' oval stained glass window in wall behind the 3 tiered staircase. All rooms very large with crystal chandeliers in L. room, D room, bathroom and foyer. Oak pillars & archway between living room and foyer. One of four houses in Lexington with Slate roof.

#36 Kitchen & baths were modernized in 1940's. Hot water heating modernized in 1960's. Library has been wood paneled & new ceilings,



43. History and Significance  
Substantial house executed with skill and taste.

44. Description of Environment and Outbuildings The Edwards residence is located on a high embankment on a well landscaped lot and half. There is a weeping Berch tree in side yard that is supposed to be 2nd tallest in state. Large magnolia tree in back yard. Lots of roses and peonies. There is a brick garage next to alley that has a ½ basement.

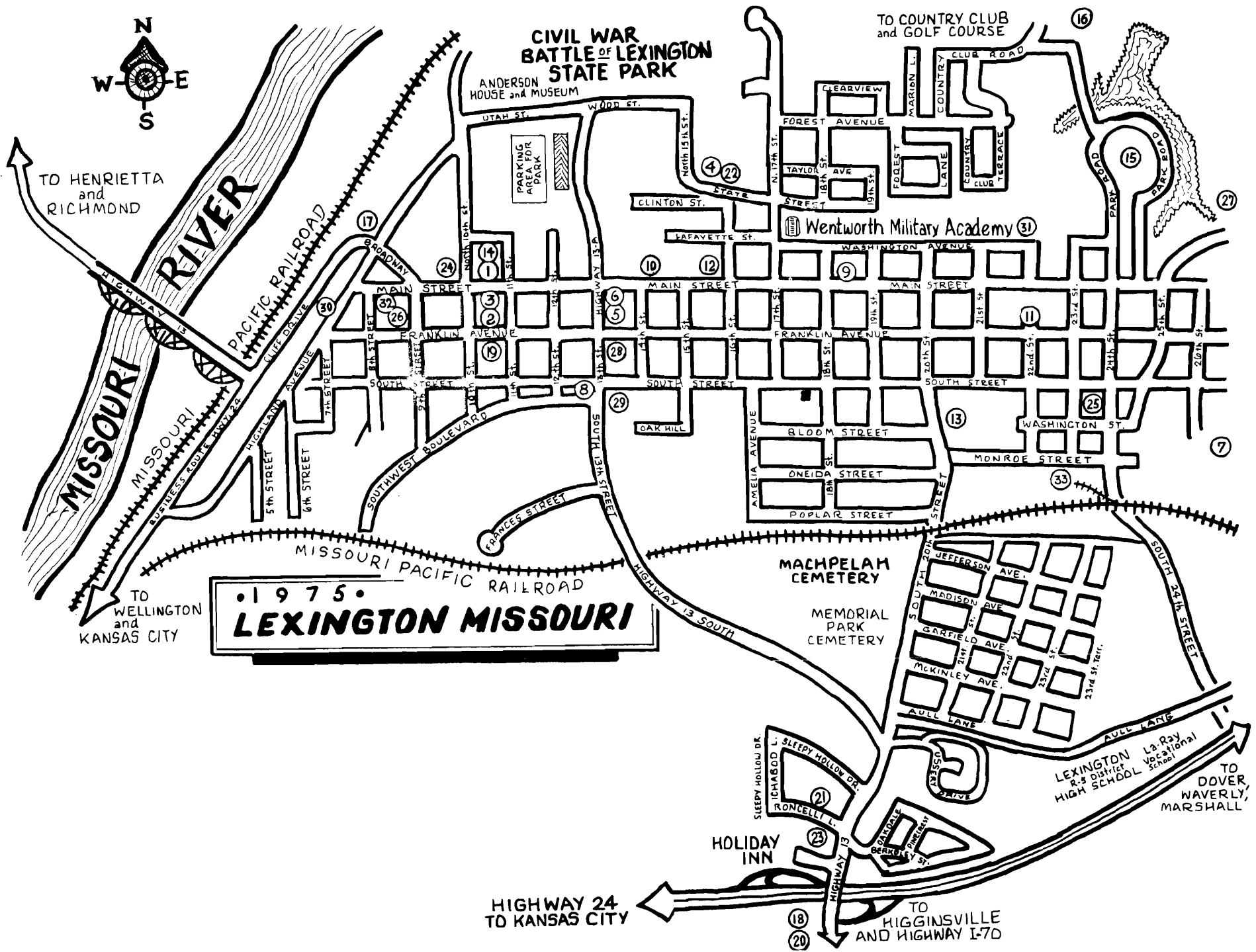
45. Sources of Information Present owner-Marilou Edwards	46. Prepared by Marilou Edwards
47. Organization Lexington Foundation	48. Date 7-10-78
49. Revision Date(s)	

1. No

2. County

4. Present Name(s)

5. Other Name(s)



TO HENRIETTA  
and  
RICHMOND

TO WELLINGTON  
and  
KANSAS CITY

1975  
**LEXINGTON MISSOURI**

TO KANSAS CITY  
HIGHWAY 24

TO HIGGINSVILLE  
AND HIGHWAY I-70

TO COUNTRY CLUB  
and GOLF COURSE

**CIVIL WAR  
BATTLE OF LEXINGTON  
STATE PARK**

ANDERSON  
HOUSE and MUSEUM

MACHELAH  
CEMETERY

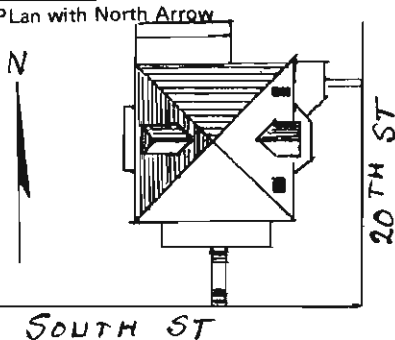

MEMORIAL  
PARK  
CEMETERY

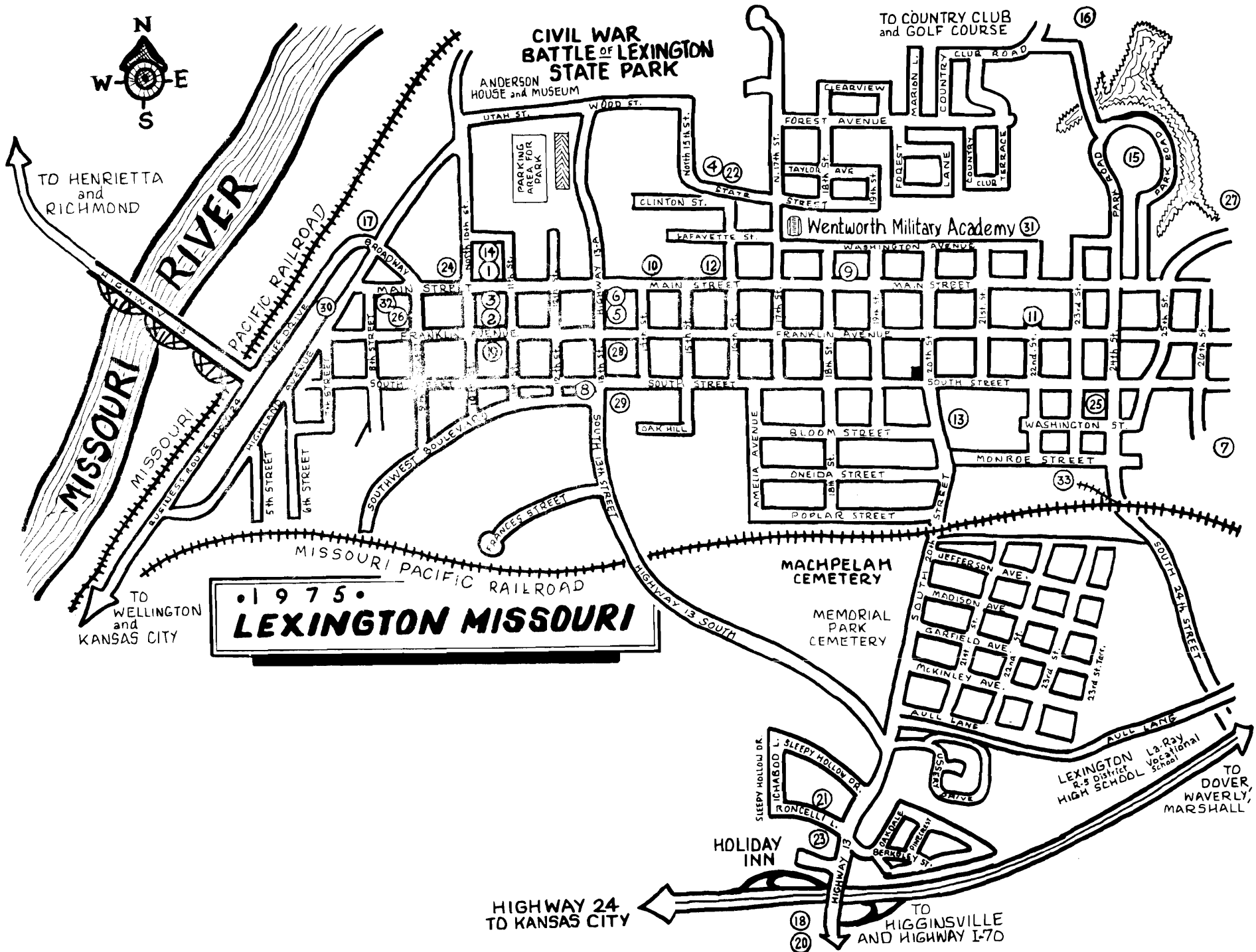
LEXINGTON La-Ray  
R-5 District Vocational  
HIGH SCHOOL

TO DOVER,  
WAVERLY,  
MARSHALL



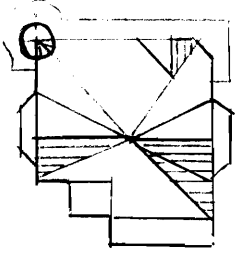

Office of Historic Preservation, P.O. Box 176, Jefferson City, Missouri 65101  
**HISTORIC INVENTORY**

1. No <p style="text-align: center; font-size: 1.2em;">106</p>	4. Present Name(s) <p style="text-align: center;">Edward F. &amp; Clara E. Fiora</p>		1. No
2. County <p style="text-align: center;">Lafayette</p>	5. Other Name(s) <p style="text-align: center;">The Jim McGrew House</p>		
3. Location of Negatives			
6. Specific Location 1920 South Street Lots 1, 2, 7, 8 - Block 7 1st addition	16 Thematic Category	28. No of Stories <span style="float: right;">2½</span>	2. County
7. City or Town If Rural, Township & Vicinity <p style="text-align: center;">Lexington</p>	17 Date(s) or Period <p style="text-align: center;">Constructed 1904</p>	29. Basement? <span style="float: right;">Yes <input checked="" type="checkbox"/></span> <span style="float: right;">No <input type="checkbox"/></span>	
8. Site Plan with North Arrow <div style="text-align: center;">  </div>	18 Style or Design <p style="text-align: center;">Neo classic</p>	30. Foundation Material <p style="text-align: center;">Brick</p>	
9. Coordinates UTM Lat Long	19 Architect or Engineer <p style="text-align: center;">Unknown</p>	31. Wall Construction <p style="text-align: center;">Brick</p>	4. Present Name(s)
10. Site ( ) Structure ( ) Building <input checked="" type="checkbox"/> Object ( )	20 Contractor or Builder <p style="text-align: center;">Unknown</p>	32. Roof Type & Material <p style="text-align: center;">Hip - Shingle</p>	
11. On National Registered Yes ( ) No <input checked="" type="checkbox"/>	21. Original Use, if apparent <p style="text-align: center;">Residence</p>	33. No. of Bays Front 3 Side 2	
12. Is II Eligible? Yes <input checked="" type="checkbox"/> No <input type="checkbox"/>	22 Present Use <p style="text-align: center;">Apartments</p>	34 Wall Treatment <p style="text-align: center;">Brick</p>	
13. Part of Estab Hist Dist? Yes ( ) No <input checked="" type="checkbox"/>	23 Ownership Public <input type="checkbox"/> Private <input checked="" type="checkbox"/>	35. Plan Shape Irregular	
14. District Potent? Yes <input checked="" type="checkbox"/> No <input type="checkbox"/>	24 Owner's Name & Address, if known Edward F. & Clara Fiora 1920 South Street Lexington, MO 64067	36. Changes (Explain in #42) attached Addition <input type="checkbox"/> See <input type="checkbox"/> Altered <input checked="" type="checkbox"/> Moved <input type="checkbox"/>	
15. Name of Established District	25 Open to Public? Yes <input type="checkbox"/> No <input checked="" type="checkbox"/>	37 Condition Interior <u>Good</u> Exterior <u>Good</u>	
	26 Local Contact Person or Organization	38. Preservation Underway? Yes <input checked="" type="checkbox"/> No <input type="checkbox"/>	
	27 Other Surveys in Which Included <p style="text-align: center;">None</p>	39. Endangered? By What? Yes <input type="checkbox"/> No <input checked="" type="checkbox"/>	
		40 Visible from Public Road? Yes <input checked="" type="checkbox"/> No <input type="checkbox"/>	
		41. Distance from and Frontage on Road	
42: Further Description of Important Features The house has a 25 ft, X 35 ft, ballroom in the basement, added after the original construction. The room is supported by heavy steel bridge beams. It has hard wood maple flooring throughout the ballroom. The front door and side panels have beveled, leaded glass.			5. Other Name(s)
43. History and Significance The house was built for the James McGrew family. Mr. McGrew, his son and brother were prominent coal mine owners in this area and considered very prosperous. Brother Ed McGrew's house was located diagonally across the intersection.			
44. Description of Environment and Outbuildings The residence is located on a corner lot, on a street where almost all the homes date back to the 1800's or early 1900's.			
45. Sources of Information <p style="text-align: center;">Owners and J. M. Sellers</p>		46. Prepared by <p style="text-align: center;">Gilda Fiora</p>	
		47. Organization Historic Lexington Foundation	
		48. Date 5-17-79	49. Revision Date(s)





Office of Historic Preservation, P.O. Box 176, Jefferson City, Missouri 65101  
**HISTORIC INVENTORY**

1. No <span style="float: right;">8</span>	4. Present Name(s) Dougherty's Antiques	1. No
2. County Lafayette	5. Other Name(s) E. J. McGrew	
3. Location of Negatives		
6. Specific Location 2001 South Street	16. Thematic Category	28. No. of Stories <u>2 1/2</u>
7. City or Town If Rural, Township & Vicinity Lexington, Missouri	17. Date(s) or Period ca 1885	29. Basement? <span style="float: right;">Yes <input checked="" type="checkbox"/> No <input type="checkbox"/></span>
8. Site Plan with North Arrow 	18. Style or Design Queen Anne	30. Foundation Material Brick
9. Coordinates <span style="float: right;">UTM</span> Lat Long	19. Architect or Engineer Unknown	31. Wall Construction Brick
10. Site ( ) Structure ( ) Building <input checked="" type="checkbox"/> Object ( )	20. Contractor or Builder Unknown	32. Roof Type & Material High Gable-comp-shingles
11. On National Registered Yes ( ) No <input checked="" type="checkbox"/>	21. Original Use, if apparent Residence	33. No. of Bays Front NA Side
12. Is II Eligible? Yes <input type="checkbox"/> No <input type="checkbox"/>	22. Present Use Antique Shop and Residence	34. Wall Treatment Common Bond
13. Part of Estab Hist Dist? Yes ( ) No <input checked="" type="checkbox"/>	23. Ownership <span style="float: right;">Public <input type="checkbox"/> Private <input checked="" type="checkbox"/></span>	35. Plan Shape Irreg
14. District Potentl? Yes <input type="checkbox"/> No <input type="checkbox"/>	24. Owner's Name & Address, if known A. S. Dougherty 2001 South Street	36. Changes (Explain in #42) <span style="float: right;">Addition <input type="checkbox"/> Altered <input type="checkbox"/> Moved <input type="checkbox"/></span>
15. Name of Established District	25. Open to Public? <span style="float: right;">Yes <input checked="" type="checkbox"/> No <input type="checkbox"/></span>	37. Condition <span style="float: right;">Interior <u>Good</u> Exterior <u>Good</u></span>
42. Further Description of Important Features Dominant feature is round tower carrying ornamental brick cornice and belt coursing. Ground level porches have turned columns, valences and balustrades. Gable ends have imbricated shingles and scroll work at eave peak.	26. Local Contact Person or Organization	38. Preservation Underway? <span style="float: right;">Yes <input type="checkbox"/> No <input checked="" type="checkbox"/></span>
43. History and Significance An imposing residence of unspoiled Queen Anne styling. Built for ?	27. Other Surveys in Which Included	39. Endangered? By What? <span style="float: right;">Yes <input type="checkbox"/> No <input checked="" type="checkbox"/></span>
44. Description of Environment and Outbuildings Detached garage in rear yard not of period. Residential neighborhood.		40. Visible from Public Road? <span style="float: right;">Yes <input checked="" type="checkbox"/> No <input type="checkbox"/></span>
45. Sources of Information	46. Prepared by L.G. Cope	41. Distance from and Frontage on Road 30 Ft.
	47. Organization Historic Lexington Foundation	48. Date 5-17-79
	49. Revision Date(s)	

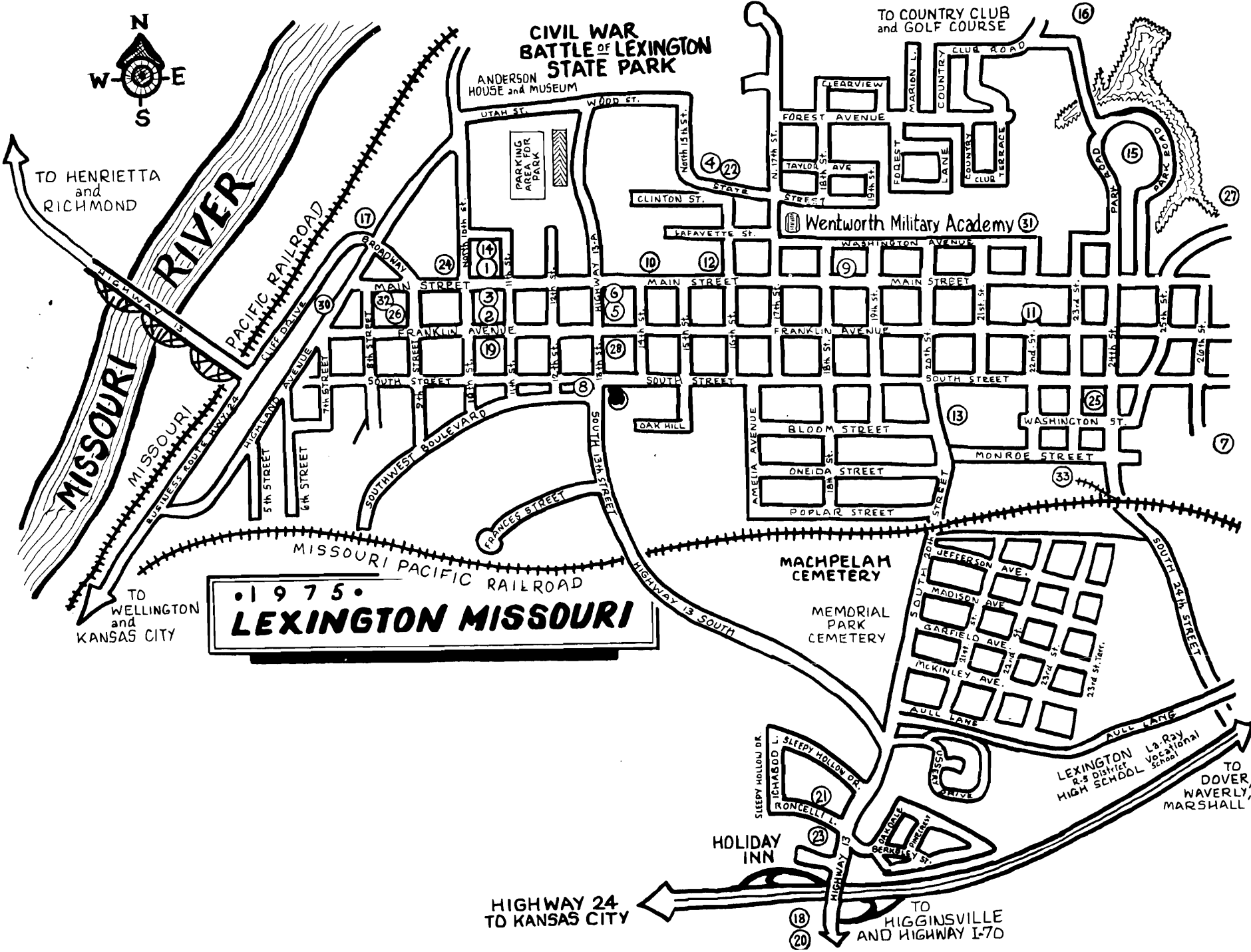
1. No

2. County

4. Present Name(s)

5. Other Name(s)





CIVIL WAR  
BATTLE OF LEXINGTON  
STATE PARK

ANDERSON  
HOUSE and MUSEUM

TO COUNTRY CLUB  
and GOLF COURSE

TO HENRIETTA  
and  
RICHMOND

MISSOURI  
RIVER

1975  
**LEXINGTON MISSOURI**

TO WELLINGTON  
and  
KANSAS CITY

HIGHWAY 24  
TO KANSAS CITY

TO HIGGINSVILLE  
AND HIGHWAY I-70

TO DOVER,  
WAVERLY,  
MARSHALL



Office of Historic Preservation, P.O. Box 176, Jefferson City, Missouri 65101  
**HISTORIC INVENTORY**

1. No <span style="float: right; font-size: 2em;">5</span>	4. Present Name(s) <p style="text-align: center; font-size: 1.2em;">Aull Residence</p>		1. No	
2. County <p>Lafayette</p>	5. Other Name(s) <p style="text-align: center; font-size: 1.2em;">Aull House</p>			2. County
3. Location of Negatives				
6. Specific Location <p>2025 South Street</p>	16 Thematic Category	28 No of Stories <span style="float: right;">two</span>	5. Other Name(s)	
7. City or Town If Rural, Township & Vicinity <p>Lexington, Mo. 64067</p>	17 Date(s) or Period <p style="text-align: center;">1920</p>	29 Basement? <span style="float: right;">Yes <input checked="" type="checkbox"/> No <input type="checkbox"/></span>		6. Other Name(s)
8. Site Plan with North Arrow <div style="text-align: center;"> </div>	18 Style or Design <p style="text-align: center;">Neo-Classic Influence</p>	30 Foundation Material <p>Concrete &amp; brick</p>	7. Other Name(s)	
9. Coordinates <span style="float: right;">UTM</span> Lat _____ Long _____	19 Architect or Engineer	31 Wall Construction <p>Frame</p>		8. Other Name(s)
10. Site ( ) Building <input checked="" type="checkbox"/> Structure ( ) Object ( )	20 Contractor or Builder <p style="text-align: center;">Bandon</p>	32 Roof Type & Material <p>Hip pyramidal-asph. shingle</p>	9. Other Name(s)	
11. On National Registered Yes ( ) No <input checked="" type="checkbox"/>	21 Original Use, if apparent <p style="text-align: center;">Residence</p>	33 No. of Bays Front 2 Side 3		10. Other Name(s)
12 Is It Eligible? Yes <input checked="" type="checkbox"/> No <input type="checkbox"/>	22 Present Use <p style="text-align: center;">Residence</p>	34 Wall Treatment <p>Clapboard</p>	11. Other Name(s)	
13. Part of Estab Hist Dist? Yes ( ) No <input checked="" type="checkbox"/>	23 Ownership Public <input type="checkbox"/> Private <input checked="" type="checkbox"/>	35 Plan Shape <span style="float: right;">L</span>		12. Other Name(s)
14 District Potent'l? Yes <input checked="" type="checkbox"/> No <input type="checkbox"/>	24 Owner's Name & Address, if known <p style="text-align: center;">William Aull, III          2025 South St.          Lexington, Mo. 64067</p>	36 Changes (Explain in #42) <span style="float: right;">Addition <input checked="" type="checkbox"/> Altered <input type="checkbox"/> Moved <input type="checkbox"/></span>	13. Other Name(s)	
15. Name of Established District	25 Open to Public? Yes <input type="checkbox"/> No <input checked="" type="checkbox"/>	37 Condition Interior <span style="float: right;">good</span> Exterior <span style="float: right;">good</span>		14. Other Name(s)
42: Further Description of Important Features <p>Unique balustrade on top of roof, decorative only.          Item 36: Family room and fireplace added to south of house, changing shape from rectangular to "L".</p>	26 Local Contact Person or Organization	38 Preservation Underway? Yes <input type="checkbox"/> No <input checked="" type="checkbox"/>	15. Other Name(s)	
43. History and Significance <p>On old road from original Lexington to Jack's Ferry (on Missouri River). Street in front of house in use over 150 years.</p>	27 Other Surveys in Which Included	39 Endangered? By What? Yes <input type="checkbox"/> No <input checked="" type="checkbox"/>		16. Other Name(s)
44. Description of Environment and Outbuildings <p style="text-align: center;">Urban.</p> <p>Has carport, driveway, greenhouse and spacious backyard.</p>	40 Visible from Public Road? Yes <input checked="" type="checkbox"/> No <input type="checkbox"/>	41 Distance from and Frontage on Road <p style="text-align: center;">40 ft. - 75 ft.</p>	17. Other Name(s)	
45. Sources of Information <p>Owner</p>	46. Prepared by <p style="text-align: center;">Edgar A. Slusher, Jr.</p>	47. Organization <p style="text-align: center;">Historic Lexington Foundation</p>		18. Other Name(s)
48. Date <p>4-25-79</p>	49. Revision Date(s)	48. Date <p>4-25-79</p>	19. Other Name(s)	



# CIVIL WAR BATTLE OF LEXINGTON STATE PARK

ANDERSON HOUSE and MUSEUM

TO COUNTRY CLUB and GOLF COURSE

TO HENRIETTA and RICHMOND

# MISSOURI RIVER

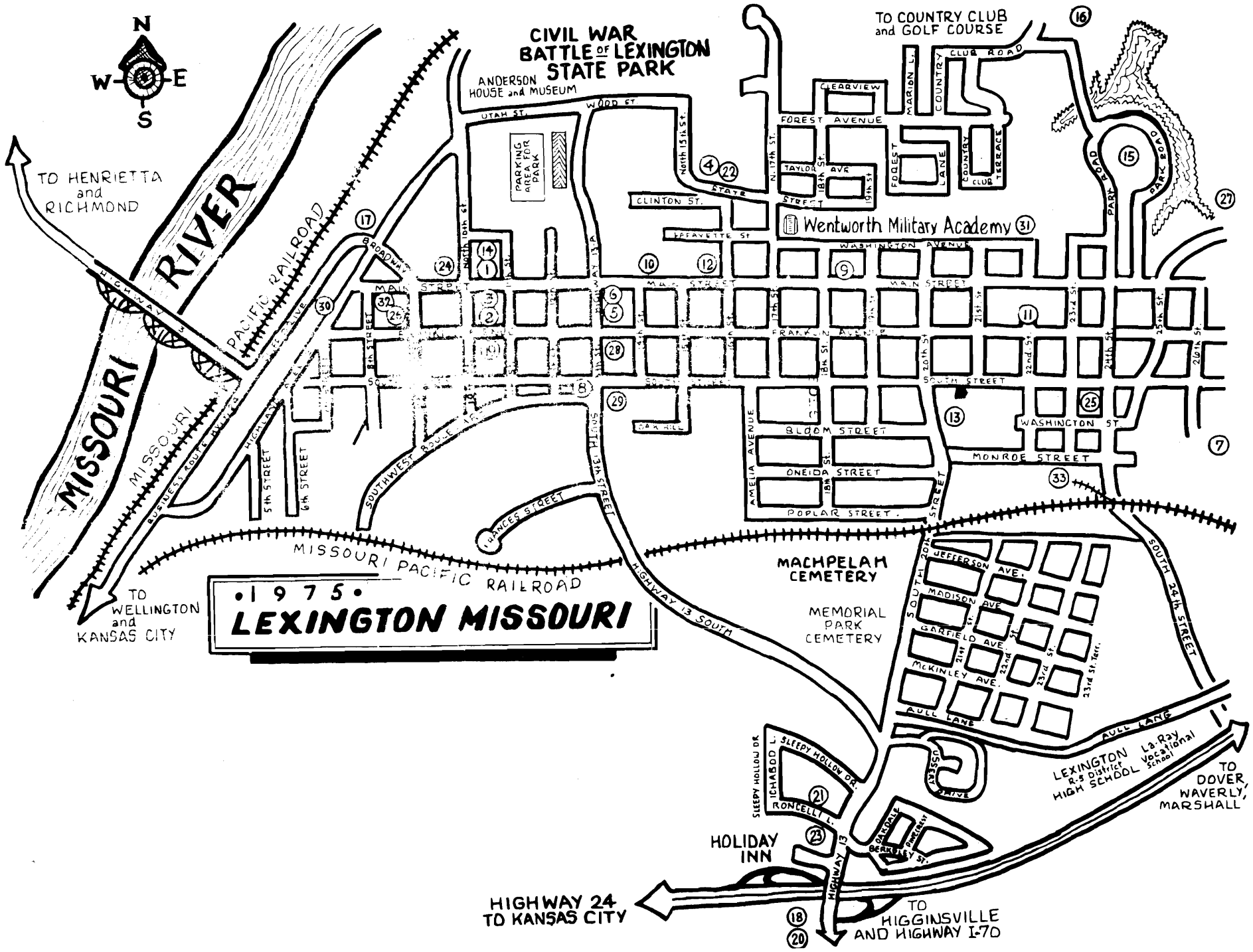
## 1975 LEXINGTON MISSOURI

TO WELLINGTON and KANSAS CITY

HIGHWAY 24 TO KANSAS CITY

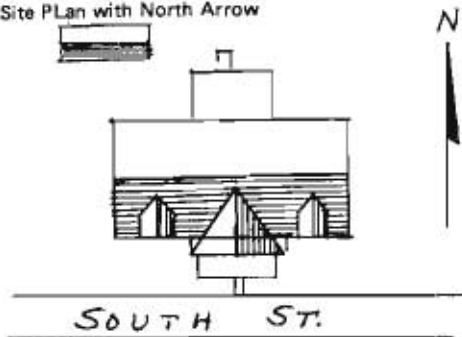

TO HIGGINSVILLE AND HIGHWAY I-70

TO DOVER, WAVERLY, MARSHALL

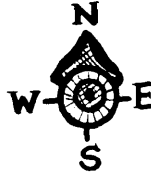
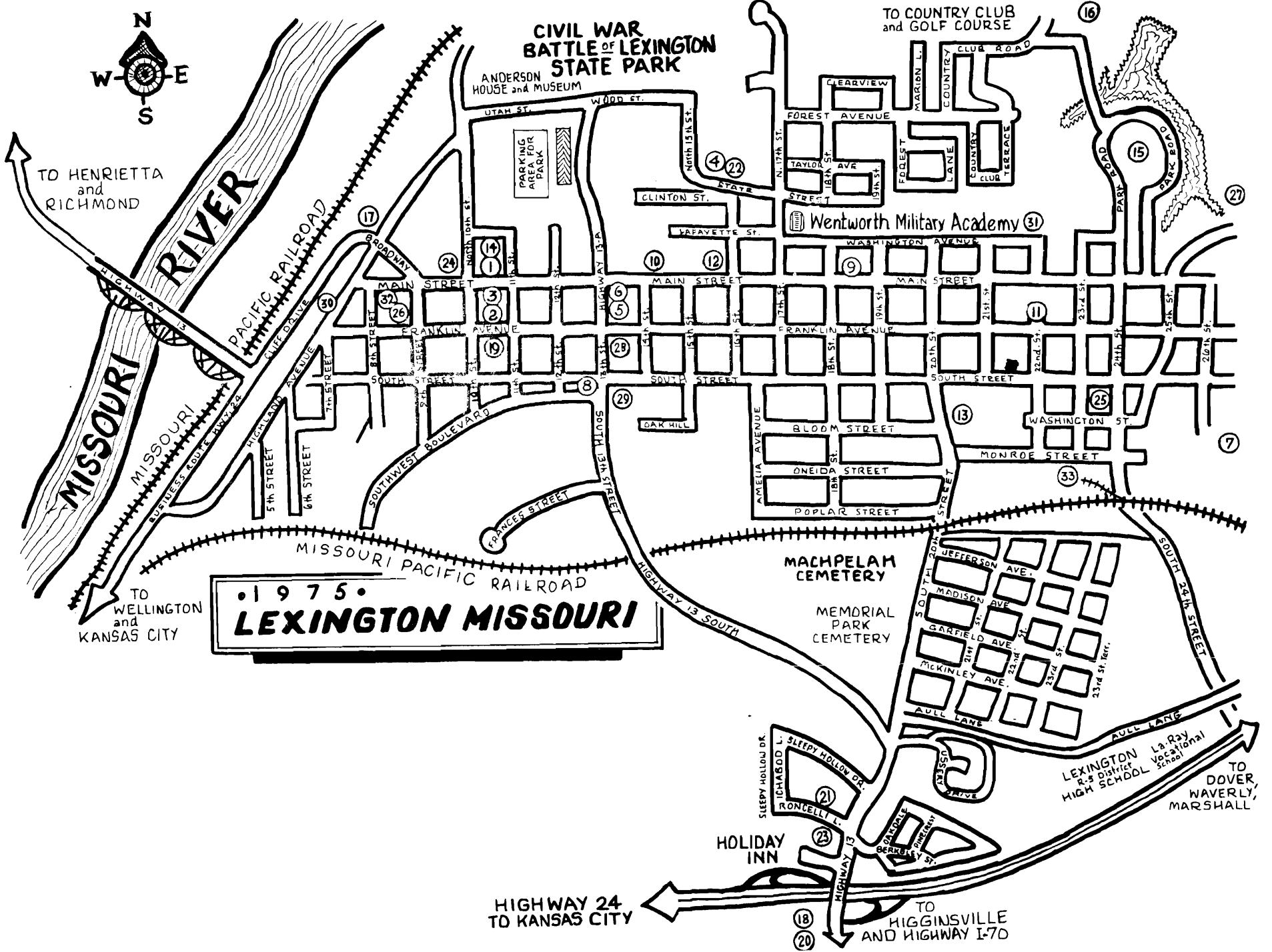




Office of Historic Preservation, P.O. Box 176, Jefferson City, Missouri 65101  
**HISTORIC INVENTORY**

1. No <span style="float: right; font-size: 1.5em;">113</span> 2. County Lafayette 3. Location of Negatives	4. Present Name(s) Claude Porter 5. Other Name(s) Bruen	1. No
6. Specific Location 2106 South 7. City or Town If Rural, Township & Vicinity Lexington 8. Site Plan with North Arrow <div style="text-align: center;">  <p>SOUTH ST.</p> </div>	16 Thematic Category 17 Date(s) or Period 1862 18 Style or Design Gothic revival 19 Architect or Engineer Unknown 20 Contractor or Builder Unknown 21. Original Use, if apparent Residence 22 Present Use Residence 23 Ownership Public <input type="checkbox"/> Private <input checked="" type="checkbox"/> 24 Owner's Name & Address, if known Claude Porter 2106 South Street 25 Open to Public? Yes <input type="checkbox"/> No <input checked="" type="checkbox"/> 26 Local Contact Person or Organization 27 Other Surveys in Which Included	2. County
9: Coordinates Lat Long 10. Site ( ) Structure ( ) Building <input checked="" type="checkbox"/> Object ( )	28. No of Stories <span style="float: right;">1 1/2</span> 29. Basement? <span style="float: right;">Yes <input checked="" type="checkbox"/> No <input type="checkbox"/></span> 30. Foundation Material Brick 31. Wall Construction Frame 32. Roof Type & Material Cross gable-asbestos 33. No. of Bays Front 3 Side 1 34. Wall Treatment Clapboard 35. Plan Shape Rectangular 36 Changes <span style="float: right;">Addition <input type="checkbox"/></span> (Explain in #42) <span style="float: right;">Altered <input checked="" type="checkbox"/> Moved <input type="checkbox"/></span> 37 Condition Interior <u>Excellent</u> Exterior <u>Excellent</u> 38. Preservation <span style="float: right;">Yes <input type="checkbox"/></span> Underway? <span style="float: right;">No <input type="checkbox"/></span> 39. Endangered? <span style="float: right;">Yes <input type="checkbox"/></span> By What? <span style="float: right;">No <input checked="" type="checkbox"/></span> 40 Visible from <span style="float: right;">Yes <input checked="" type="checkbox"/></span> Public Road? <span style="float: right;">No <input type="checkbox"/></span> 41 Distance from and Frontage on Road	4. Present Name(s)
11. On National Registered Yes ( ) No <input checked="" type="checkbox"/> 12 Is It Eligible? Yes <input type="checkbox"/> No <input type="checkbox"/> 13. Part of Estab. Hist Dist? Yes ( ) No <input checked="" type="checkbox"/> 14 District Potent'? Yes <input type="checkbox"/> No <input type="checkbox"/> 15. Name of Established District	42: Further Description of Important Features Excellent example of style with finely detailed porch. Gable verges projecting with ornamented bargeboards. House burned 3 years ago, since restored to original.	5. Other Name(s)
43. History and Significance One of earliest homes in first addition of Lexington.		
44. Description of Environment and Outbuildings Residential area		

45. Sources of Information Mrs. O. R. Sellers, former owner	46. Prepared by Lucia Butler 47. Organization Historic Lexington Foundation 48. Date 4-28-79 49. Revision Date(s)
--	---



**CIVIL WAR  
BATTLE OF LEXINGTON  
STATE PARK**

ANDERSON HOUSE and MUSEUM

TO COUNTRY CLUB  
and GOLF COURSE

TO HENRIETTA  
and  
RICHMOND

TO WELLINGTON  
and  
KANSAS CITY

• 1975 •  
**LEXINGTON MISSOURI**

HIGHWAY 24  
TO KANSAS CITY

TO HIGGINSVILLE  
AND HIGHWAY I-70

TO DOVER,  
WAVERLY,  
MARSHALL

Wentworth Military Academy

MACHPELHAM  
CEMETERY

MEMORIAL  
PARK  
CEMETERY

LEXINGTON  
R-3 District  
Vocational  
HIGH SCHOOL

HOLIDAY  
INN

MISSOURI RIVER

PACIFIC RAILROAD

MISSOURI PACIFIC RAILROAD

HIGHWAY 13 SOUTH

HIGHWAY 24

HIGHWAY 13

HIGHWAY I-70

HIGHWAY 36

SOUTHWEST BOULEVARD

FRANCES STREET

OAK HILL

AMELIA AVENUE

POPLAR STREET

MONROE STREET

SOUTH 24th STREET

JEFFERSON AVE.  
MADISON AVE.  
GARFIELD AVE.  
MCKINLEY AVE.  
AULL LANE

23rd St. Terr.  
23rd St. Terr.

SLEEPY HOLLOW DR.  
RONGELLI L.

US 13

TO DOVER, WAVERLY, MARSHALL

PARKING AREA FOR PARK

UTAH ST.

WOOD ST.

NORTH 15th ST.

CLINTON ST.

LAFAYETTE ST.

STATE STREET

WASHINGTON AVENUE

MAIN STREET

FRANKLIN AVENUE

SOUTH STREET

WASHINGTON ST.

MONROE STREET

POPLAR STREET

FOREST AVENUE

TAYLOR ST.

18th St.

17th St.

16th St.

15th St.

14th St.

13th St.

12th St.

11th St.

10th St.

9th St.

8th St.

7th St.

6th St.

5th St.

4th St.

3rd St.

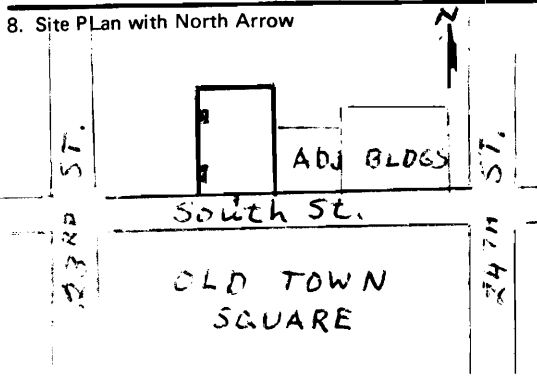
2nd St.

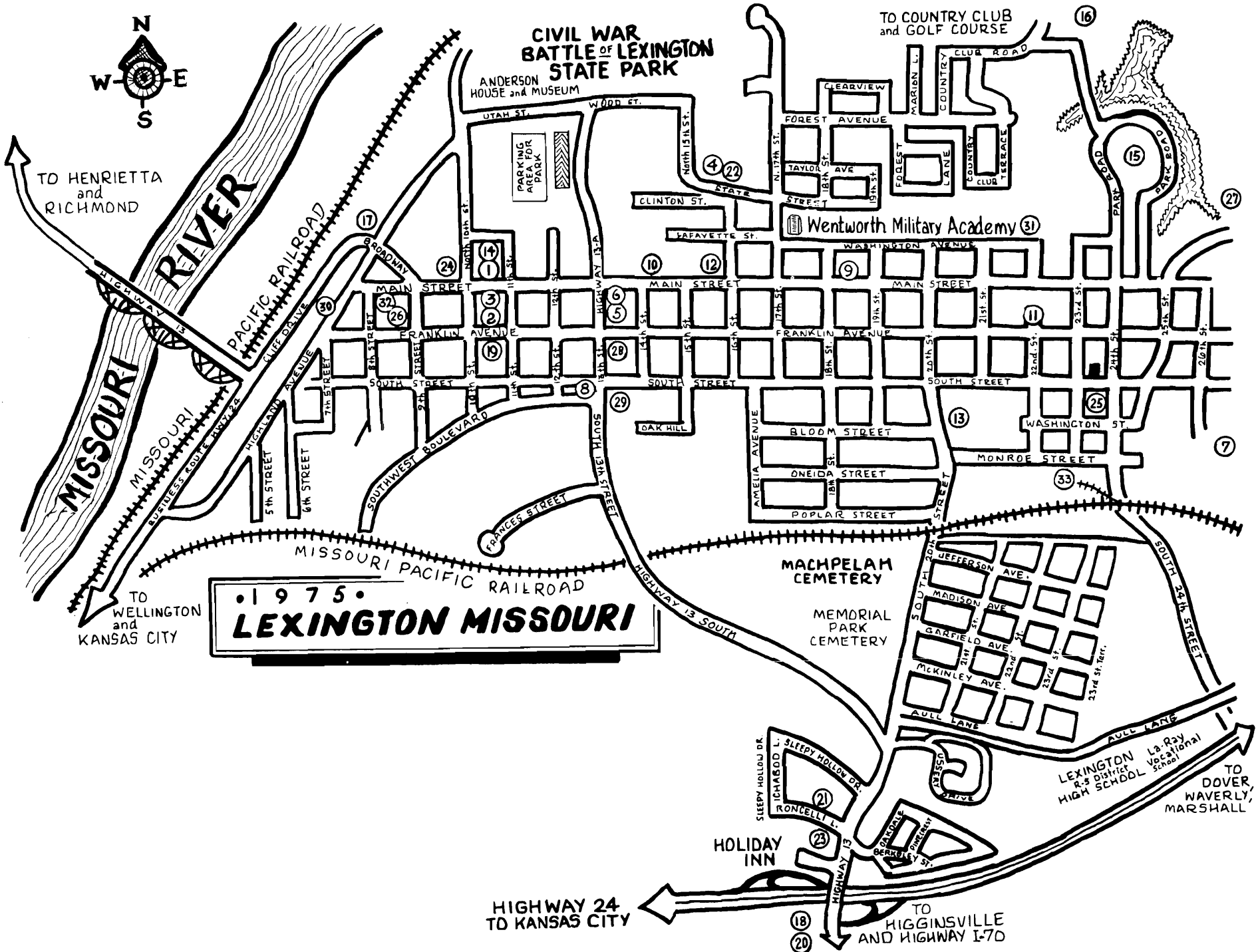

1st St.





Office of Historic Preservation, P.O. Box 176, Jefferson City, Missouri 65101  
**HISTORIC INVENTORY**

1. No  2. County Lafayette  3. Location of Negatives	4. Present Name(s) Old Town Tavern  5. Other Name(s)	1. No
6. Specific Location 2312 South Street  7. City or Town If Rural, Township & Vicinity Lexington, Missouri  8. Site Plan with North Arrow 	16 Thematic Category  17 Date(s) or Period ca 1920  18 Style or Design industrial vernacular  19 Architect or Engineer Unknown  20 Contractor or Builder Unknown  21 Original Use, if apparent Store  22 Present Use Living quarters up- stairs/Restaurant & Bar downstair  23 Ownership Public <input type="checkbox"/> Private <input checked="" type="checkbox"/>  24 Owner's Name & Address, if known Barbara Bunch 2312 South	2. County
9: Coordinates Lat Long:  10. Site ( ) Structure ( ) Building <input checked="" type="checkbox"/> Object ( )  11. On National Yes ( ) Registered No <input checked="" type="checkbox"/>  12 Is It Yes <input checked="" type="checkbox"/> Eligible? No <input type="checkbox"/>  13. Part of Estab Yes ( ) Hist Dist? No <input checked="" type="checkbox"/>  14. District Yes <input type="checkbox"/> Potential? No <input type="checkbox"/>  15. Name of Established District	25 Open to Yes <input checked="" type="checkbox"/> Public? No <input type="checkbox"/>  26 Local Contact Person or Organization  27 Other Surveys in Which Included	4. Present Name(s)
42: Further Description of Important Features  Back porch addition - store windows covered. Double Hung windows with stone lintel and lug sill No important architectural detail	28. No. of Stories 2  29. Basement? Yes <input checked="" type="checkbox"/> No <input type="checkbox"/>  30. Foundation Material Brick  31. Wall Construction Brick  32. Roof Type & Material Flat - Tar  33. No. of Bays Front 2 Side 4  34. Wall Treatment Common Bond  35. Plan Shape Rectangular  36. Changes Addition <input checked="" type="checkbox"/> (Explain Altered <input type="checkbox"/> in #42) Moved <input type="checkbox"/>  37. Condition Interior Good Exterior Good  38. Preservation Yes <input type="checkbox"/> Underway? No <input checked="" type="checkbox"/>  39. Endangered? Yes <input type="checkbox"/> By What? No <input checked="" type="checkbox"/>  40. Visible from Yes <input checked="" type="checkbox"/> Public Road? No <input type="checkbox"/>  41. Distance from and Frontage on Road	5. Other Name(s)
43. History and Significance Built as a store in the original "downtown" now called "Old Town." Example of neighborhood store building of the period: commercial activity on the ground floor, living space over.	44. Description of Environment and Outbuildings  Light commercial and modest residential	
45. Sources of Information Former owner	46. Prepared by L. G. Cope  47. Organization Historic Lexington Foundation  48. Date 5-17-79 49. Revision Date(s)	



CIVIL WAR  
BATTLE OF LEXINGTON  
STATE PARK

ANDERSON  
HOUSE and MUSEUM

TO COUNTRY CLUB  
and GOLF COURSE

TO HENRIETTA  
and  
RICHMOND

•1975•  
**LEXINGTON MISSOURI**

TO WELLINGTON  
and  
KANSAS CITY

MACHELAM  
CEMETERY

MEMORIAL  
PARK  
CEMETERY

LEXINGTON  
R-3 District  
Vocational  
High School

HOLIDAY  
INN

HIGHWAY 24  
TO KANSAS CITY

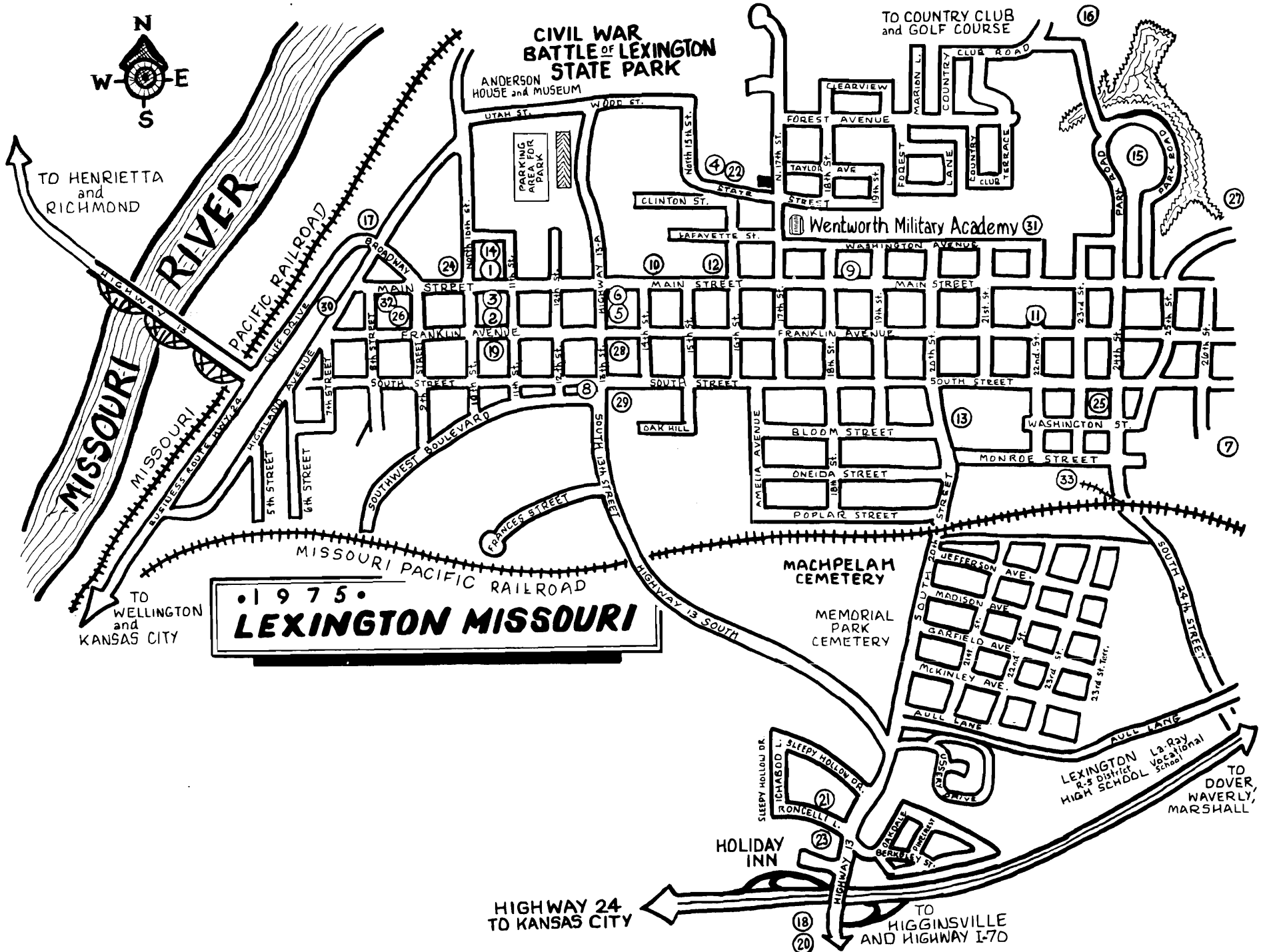

TO HIGGINSVILLE  
AND HIGHWAY I-70

TO DOVER,  
WAVERLY,  
MARSHALL



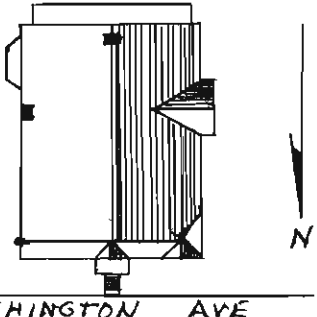

Office of Historic Preservation, P.O. Box 176, Jefferson City, Missouri 65101  
**HISTORIC INVENTORY**

1. No <span style="float: right; font-size: 1.5em;">416</span>	4. Present Name(s) <p style="text-align: center; font-size: 1.2em;">Martin Residence</p>		1. No
2. County <p style="text-align: center; font-size: 1.2em;">Lafayette</p>	5. Other Name(s) <p style="text-align: center; font-size: 1.2em;">Willoughby, Wingate, Gibson, Griffiths, Wandell</p>		2. County
3. Location of Negatives	6. Specific Location <p style="text-align: center; font-size: 1.2em;">1618 State Street</p>		4. Present Name(s)
7. City or Town If Rural, Township & Vicinity <p style="text-align: center; font-size: 1.2em;">Lexington, Missouri</p>	16 Thematic Category	28. No. of Stories <u>2-1/2</u>	5. Other Name(s)
8. Site Plan with North Arrow <div style="border: 1px solid black; padding: 5px; width: 150px; height: 100px; margin: 0 auto;"> </div>	17 Date(s) or Period <p style="text-align: center; font-size: 1.2em;">1860</p>	29. Basement? <span style="float: right;">Yes <input checked="" type="checkbox"/></span> <p style="text-align: center; font-size: 1.2em;">Partial <span style="float: right;">No <input type="checkbox"/></span></p>	2. County
9. Coordinates <span style="float: right; font-size: 1.2em;">UTM</span> Lat Long	18 Style or Design <p style="text-align: center; font-size: 1.2em;">Italianate/Classic Revival</p>	30. Foundation Material <p style="text-align: center; font-size: 1.2em;">Brick</p>	4. Present Name(s)
10. Site ( ) Structure ( ) Building <input checked="" type="checkbox"/> Object ( )	19. Architect or Engineer <p style="text-align: center; font-size: 1.2em;">Unknown</p>	31. Wall Construction <p style="text-align: center; font-size: 1.2em;">Brick</p>	5. Other Name(s)
11. On National Registered Yes ( ) No <input checked="" type="checkbox"/>	20. Contractor or Builder <p style="text-align: center; font-size: 1.2em;">Unknown</p>	32. Roof Type & Material <p style="text-align: center; font-size: 1.2em;">gabled - shingle</p>	5. Other Name(s)
12. Is It Eligible? Yes <input type="checkbox"/> No <input type="checkbox"/>	21. Original Use, if apparent <p style="text-align: center; font-size: 1.2em;">Residence</p>	33. No. of Bays Front <u>7</u> Side <u>5</u>	5. Other Name(s)
13. Part of Estab Hist Dist? Yes ( ) No <input checked="" type="checkbox"/>	22. Present Use <p style="text-align: center; font-size: 1.2em;">Residence</p>	34. Wall Treatment <p style="text-align: center; font-size: 1.2em;">common bond</p>	5. Other Name(s)
14. District Potent? Yes <input type="checkbox"/> No <input type="checkbox"/>	23. Ownership <span style="float: right;">Public <input type="checkbox"/></span> <span style="float: right;">Private <input checked="" type="checkbox"/></span>	35. Plan Shape <u>rectangular</u>	5. Other Name(s)
15. Name of Established District	24. Owner's Name & Address, if known <p style="text-align: center; font-size: 1.2em;">Col. &amp; Mrs. Robt. M. Martin 1618 State Street Lexington, Missouri</p>	36. Changes (Explain in #42) <span style="float: right;">Addition <input checked="" type="checkbox"/></span> <span style="float: right;">Altered <input type="checkbox"/></span> <span style="float: right;">Moved <input type="checkbox"/></span>	5. Other Name(s)
42; Further Description of Important Features <p style="font-size: 1.1em;">The original house comprised but four rooms, 2 up and 2 down. Later additions c.a. 1900, vastly increased size. Style is of two periods.</p>	25. Open to Public? Yes <input type="checkbox"/> No <input checked="" type="checkbox"/>	37. Condition Interior <u>Good</u> Exterior <u>Good</u>	5. Other Name(s)
43. History and Significance <p style="font-size: 1.1em;">This was the house of the president of Central College for women. There was a sidewalk from the campus to the front door of the residence.</p>	26. Local Contact Person or Organization	38. Preservation Underway? Yes <input type="checkbox"/> No <input checked="" type="checkbox"/>	5. Other Name(s)
44. Description of Environment and Outbuildings <p style="font-size: 1.2em;">Urban</p>	27. Other Surveys in Which Included	39. Endangered? By What? Yes <input type="checkbox"/> No <input checked="" type="checkbox"/>	5. Other Name(s)
45. Sources of Information <p style="font-size: 1.2em;">Various Owners</p>	46. Prepared by <p style="text-align: center; font-size: 1.2em;">W. M. Braswell</p>	40. Visible from Public Road? Yes <input checked="" type="checkbox"/> No <input type="checkbox"/>	5. Other Name(s)
46. Prepared by <p style="text-align: center; font-size: 1.2em;">W. M. Braswell</p>	47. Organization <p style="text-align: center; font-size: 1.2em;">Historic Lexington Foundation</p>	41. Distance from and 50' Frontage on Road	5. Other Name(s)
48. Date <p style="font-size: 1.2em;">2-28-79</p>	49. Revision Date(s)	42. Further Description of Important Features <div style="border: 1px solid black; padding: 5px; width: 150px; height: 100px; margin: 0 auto;"> </div>	5. Other Name(s)





Office of Historic Preservation, P.O. Box 176, Jefferson City, Missouri 65101  
**HISTORIC INVENTORY**

1. No <span style="font-size: 2em; margin-left: 150px;">390</span>	4. Present Name(s) <p style="text-align: center;">James B. Slusher</p>		1. No
2. County <p style="text-align: center;">Lafayette</p>	5. Other Name(s) Elizabeth L. Smith, back to Birdie V. (Mrs. James M.) Slusher.		
3. Location of Negatives			
6. Specific Location <p style="text-align: center;">217 Washington Avenue</p>	16. Thematic Category	28. No. of Stories <span style="float: right;">2-1/2</span>	2. County
7. City or Town If Rural, Township & Vicinity <p style="text-align: center;">Lexington</p>	17. Date(s) or Period <p style="text-align: center;">1897-98</p>	29. Basement? <span style="float: right;">Yes <input type="checkbox"/></span> Only under kitchen <span style="float: right;">No <input checked="" type="checkbox"/></span>	
8. Site Plan with North Arrow <div style="text-align: center;">  <p>WASHINGTON AVE</p> </div>	18. Style or Design <p style="text-align: center;">Queen Anne</p>	30. Foundation Material <p style="text-align: center;">Brick</p>	4. Present Name(s)
9. Coordinates <span style="float: right;">UTM</span> Lat Long	19. Architect or Engineer <p style="text-align: center;">Unknown</p>	31. Wall Construction <p style="text-align: center;">Frame</p>	
10. Site ( ) Structure ( ) Building <input checked="" type="checkbox"/> Object ( )	20. Contractor or Builder <p style="text-align: center;">Cheatham</p>	32. Roof Type & Material orig. slate, now asb. shingle	
11. On National Yes ( ) Registered No <input checked="" type="checkbox"/>	21. Original Use, if apparent <p style="text-align: center;">Residence</p>	33. No. of Bays Front n/a Side n/a	
13. Part of Estab Yes ( ) Hist Dist? No <input checked="" type="checkbox"/>	22. Present Use <p style="text-align: center;">Residence</p>	34. Wall Treatment <p style="text-align: center;">Clapboard &amp; shingle</p>	
15. Name of Established District	23. Ownership <span style="float: right;">Public <input type="checkbox"/></span> <span style="float: right;">Private <input checked="" type="checkbox"/></span>	35. Plan Shape Rectangular	
	24. Owner's Name & Address, if known James B. Slusher 11325 Madison Kansas City, Mo. 64114	36. Changes <span style="float: right;">Addition <input type="checkbox"/></span> (Explain in #42) <span style="float: right;">Altered <input checked="" type="checkbox"/></span> <span style="float: right;">Moved <input type="checkbox"/></span>	
	25. Open to Public? <span style="float: right;">Yes <input type="checkbox"/></span> <span style="float: right;">No <input checked="" type="checkbox"/></span>	37. Condition <span style="float: right;">Interior <u>Excellent</u></span> <span style="float: right;">Exterior <u>Excellent</u></span>	
	26. Local Contact Person or Organization <p style="text-align: center;">Ben Slusher</p>	38. Preservation <span style="float: right;">Yes <input type="checkbox"/></span> Underway? <span style="float: right;">No <input checked="" type="checkbox"/></span>	
	27. Other Surveys in Which Included	39. Endangered? <span style="float: right;">Yes <input type="checkbox"/></span> By What? <span style="float: right;">No <input checked="" type="checkbox"/></span>	
		40. Visible from <span style="float: right;">Yes <input checked="" type="checkbox"/></span> Public Road? <span style="float: right;">No <input type="checkbox"/></span>	
		41. Distance from and 30' Frontage on Road from Rd. 75' frontage.	
42. Further Description of Important Features			5. Other Name(s)
43. History and Significance Occupied by owner as long as she lived, then by daughter and granddaughter. Col. Ristine rented. John Acre(e) also.			
44. Description of Environment and Outbuildings Originally coal and storage house straight back abutting the alley (parallel to alley) cistern in back yard behind (centered) the house.			
45. Sources of Information <p style="text-align: center;">Ben Slusher.</p>		46. Prepared by	
		47. Organization	
		48. Date	49. Revision Date(s)



# CIVIL WAR BATTLE OF LEXINGTON STATE PARK

ANDERSON HOUSE and MUSEUM

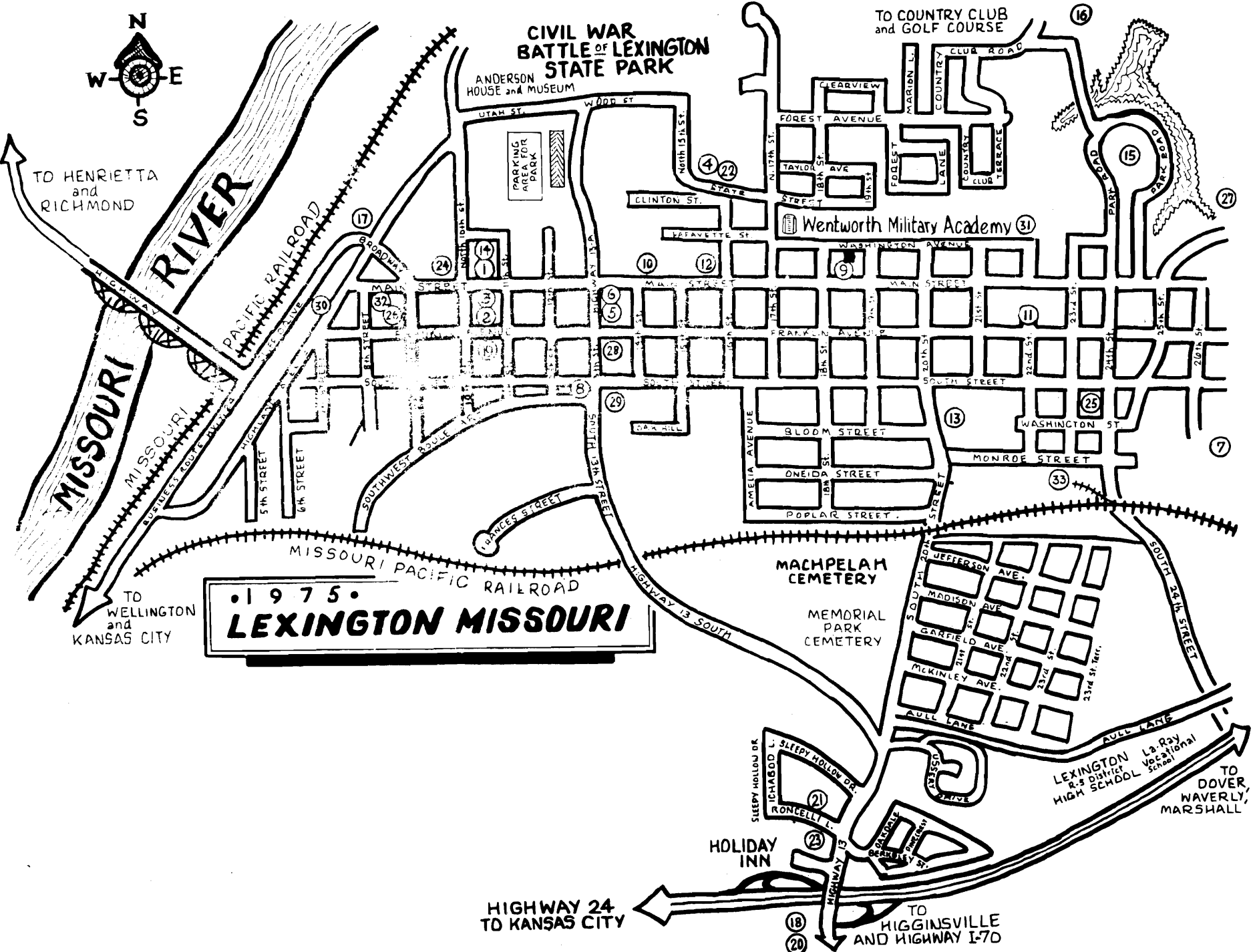
TO COUNTRY CLUB and GOLF COURSE

TO HENRIETTA and RICHMOND

# MISSOURI RIVER

## 1975 LEXINGTON MISSOURI

TO WELLINGTON and KANSAS CITY



HIGHWAY 24 TO KANSAS CITY

TO HIGGINSVILLE AND HIGHWAY I-70

TO DOVER, WAVERLY, MARSHALL

LEXINGTON R-9 District Vocational School

HOLIDAY INN

SLEEPY HOLLOW DR.

18  
20

LEXINGTON R-9 District Vocational School

18  
20

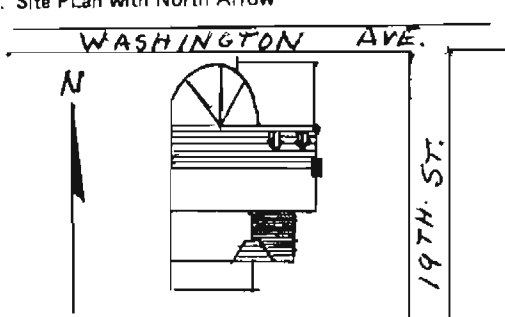

LEXINGTON R-9 District Vocational School

18  
20





Office of Historic Preservation, P.O. Box 176, Jefferson City, Missouri 65101  
**HISTORIC INVENTORY**

<p>1. No <b>389</b></p> <p>2. County <b>Lafayette</b></p> <p>3. Location of Negatives</p>	<p>4. Present Name(s) <b>Mrs. Peyton Tabb</b></p> <p>5. Other Name(s) <b>Robert Smith James F. Wynn</b></p>	1. No	
<p>6. Specific Location <b>221 Washington</b></p> <p>7. City or Town If Rural, Township &amp; Vicinity <b>Lexington</b></p> <p>8. Site Plan with North Arrow</p>  <p>9. Coordinates <b>UTM</b> Lat Long</p>	<p>16. Thematic Category</p> <p>17. Date(s) or Period <b>1901</b></p> <p>18. Style or Design <b>Queen Anne</b></p> <p>19. Architect or Engineer <b>Unknown</b></p> <p>20. Contractor or Builder <b>Cheatham</b></p> <p>21. Original Use, if apparent <b>Residence</b></p> <p>22. Present Use <b>Residence</b></p> <p>23. Ownership <b>Public</b> <input type="checkbox"/> <b>Private</b> <input checked="" type="checkbox"/></p> <p>24. Owner's Name &amp; Address, if known <b>Mrs. Peyton Tabb 221 Washington Avenue Lexington, Missouri</b></p> <p>25. Open to Public? <b>Yes</b> <input type="checkbox"/> <b>No</b> <input checked="" type="checkbox"/></p> <p>26. Local Contact Person or Organization <b>Mrs. Peyton Tabb</b></p> <p>27. Other Surveys in Which Included</p>	<p>28. No. of Stories <b>2-1/2</b></p> <p>29. Basement? <b>Yes</b> <input checked="" type="checkbox"/> <b>No</b> <input type="checkbox"/></p> <p>30. Foundation Material <b>Brick</b></p> <p>31. Wall Construction <b>Brick</b></p> <p>32. Roof Type &amp; Material <b>med. gable, multi dormers-original slate shingle</b></p> <p>33. No. of Bays Front <b>3</b> Side <b>3k</b></p> <p>34. Wall Treatment <b>Stretcher Bond brick header bond on circular spire</b></p> <p>35. Plan Shape <b>Rectangular</b></p> <p>36. Changes <b>Addition</b> <input type="checkbox"/> (Explain in #42) <b>Altered</b> <input checked="" type="checkbox"/> <b>Moved</b> <input type="checkbox"/></p> <p>37. Condition Interior <b>Excellent</b> Exterior <b>Excellent</b></p> <p>38. Preservation Underway? <b>Yes</b> <input type="checkbox"/> <b>No</b> <input checked="" type="checkbox"/></p> <p>39. Endangered? <b>Yes</b> <input type="checkbox"/> By What? <b>No</b> <input checked="" type="checkbox"/></p> <p>40. Visible from Public Road? <b>Yes</b> <input checked="" type="checkbox"/> <b>No</b> <input type="checkbox"/></p> <p>41. Distance from and Frontage on Road <b>30' from Road 75' frontage</b></p>	2. County
<p>42. Further Description of Important Features <b>Suggestion of Norman French influence in design of round corner bay with turreted roof. Also seen in dormers.</b></p>		4. Present Name(s)	
<p>43. History and Significance <b>Slate roof from McGrew house on South Street put on by Mr. Hale. Mr. Wynn remodeled (furnace put in, basement dug, third floor finished, two side rooms, stairs, two porches - 1903-4-5-)</b></p>	<p>44. Description of Environment and Outbuildings <b>Originally a barn (coal), chicken house centered against the alley.</b></p>	5. Other Name(s)	
<p>45. Sources of Information <b>Mrs. Tabb</b></p>	<p>46. Prepared by</p> <p>47. Organization</p> <p>48. Date</p> <p>49. Revision Date(s)</p>		



# CIVIL WAR BATTLE OF LEXINGTON STATE PARK

ANDERSON HOUSE and MUSEUM

TO COUNTRY CLUB and GOLF COURSE

TO HENRIETTA and RICHMOND

# MISSOURI RIVER

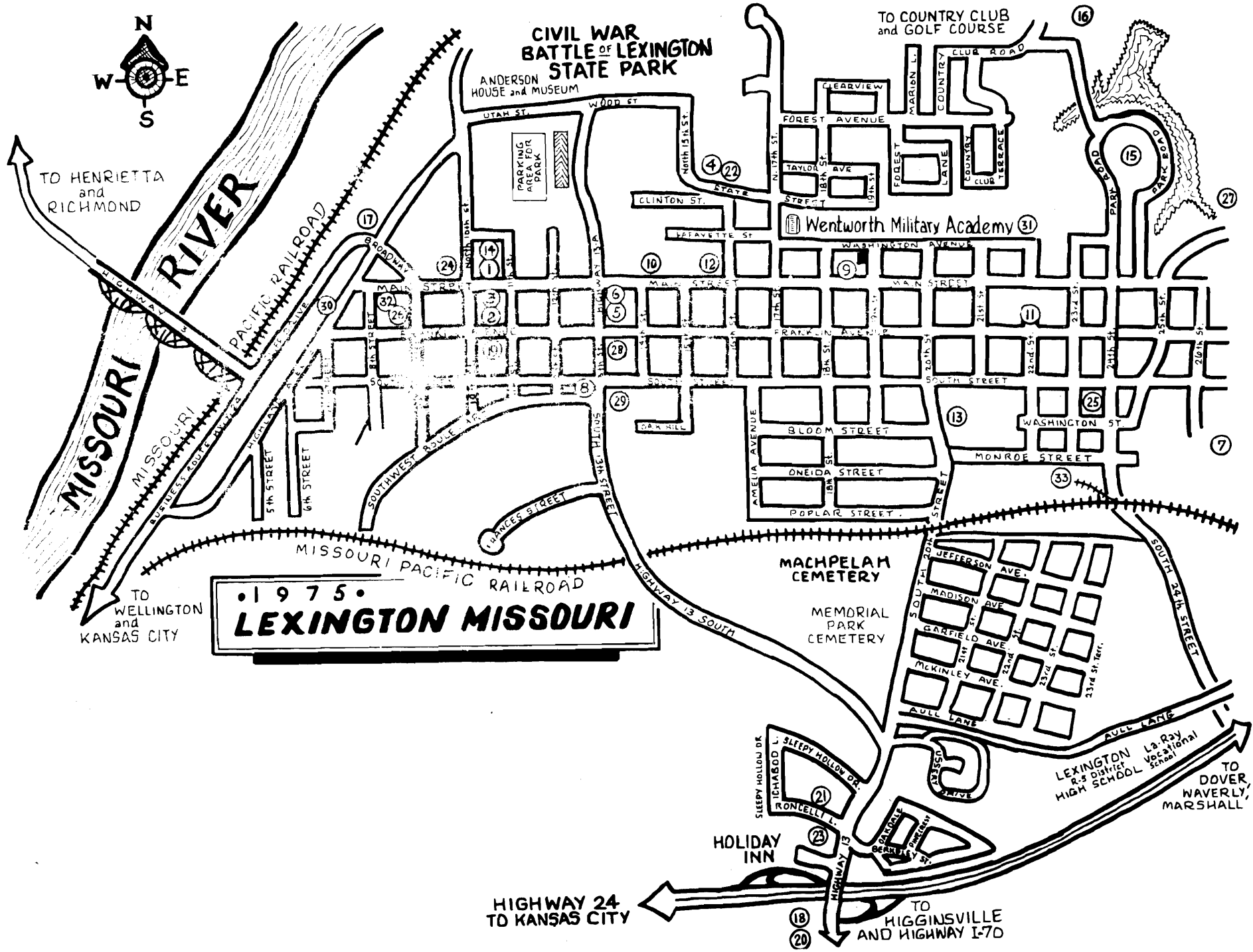
## 1975 LEXINGTON MISSOURI

TO WELLINGTON and KANSAS CITY

HIGHWAY 24 TO KANSAS CITY

TO HIGGINSVILLE AND HIGHWAY I-70

TO DOVER, WAVERLY, MARSHALL





Office of Historic Preservation, P.O. Box 176, Jefferson City, Missouri 65101  
**HISTORIC INVENTORY**

1. No <div style="text-align: center; font-size: 1.5em;">388</div>	4. Present Name(s) <div style="text-align: center;">Faculty Residence, Wentworth Military Acad</div>
2. County Lafayette	5. Other Name(s) <div style="text-align: center;">Ewing House</div>
3. Location of Negatives	

6. Specific Location  
303 Washington Avenue

7. City or Town If Rural, Township & Vicinity  
Lexington, Mo.

8. Site Plan with North Arrow

9. Coordinates UTM  
Lat \_\_\_\_\_  
Long \_\_\_\_\_

10. Site ( ) Building <input checked="" type="checkbox"/>	Structure ( ) Object ( )
11. On National Registered Yes ( ) No <input checked="" type="checkbox"/>	12. Is It Eligible? Yes <input checked="" type="checkbox"/> No ( )
13. Part of Estab Hist Dist? Yes ( ) No <input checked="" type="checkbox"/>	14. District Potent'l? Yes <input checked="" type="checkbox"/> No ( )
15. Name of Established District	

16. Thematic Category

17. Date(s) or Period  
ca 1890

18. Style or Design  
Queen Anne

19. Architect or Engineer  
Unknown

20. Contractor or Builder  
unknown

21. Original Use, if apparent  
Residence

22. Present Use  
Residence

23. Ownership Public   
Private

24. Owner's Name & Address, if known  
Wentworth Military Academy  
Lexington, Missouri 64067

25. Open to Public? Yes   
No

26. Local Contact Person or Organization  
COL J. M. Sellers, Jr.

27. Other Surveys in Which Included  
none

28. No of Stories two

29. Basement? partial Yes   
No

30. Foundation Material  
Brick

31. Wall Construction  
Frame

32. Roof Type & Material med. gable - composition

33. No. of Bays Front 3 Side 4

34. Wall Treatment  
clapboard

35. Plan Shape modified L

36. Changes (Explain in #42) Addition   
Altered   
Moved

37. Condition Interior good  
Exterior fair

38. Preservation Underway? Yes   
No

39. Endangered? By What? Yes   
No

40. Visible from Public Road? Yes   
No

41. Distance from and Frontage on Road  
frontage inset 25'

42. Further Description of Important Features

Imbricated shingles upper front gable. Interesting Fret in front porch valence.



43. History and Significance

Built by the Ewing family and lived in by them until death of Joe Ewing, last family member. Property then acquired by Wentworth for use as faculty apartments.

44. Description of Environment and Outbuildings

URBAN

45. Sources of Information

46. Prepared by  
J. M. Sellers, Jr.

47. Organization  
Historic Lexington Foundation

48. Date  
5-4-79


49. Revision Date(s)

1. No

2. County

4. Present Name(s)

5. Other Name(s)



# CIVIL WAR BATTLE OF LEXINGTON STATE PARK

ANDERSON HOUSE and MUSEUM

TO COUNTRY CLUB and GOLF COURSE

TO HENRIETTA and RICHMOND

# MISSOURI RIVER

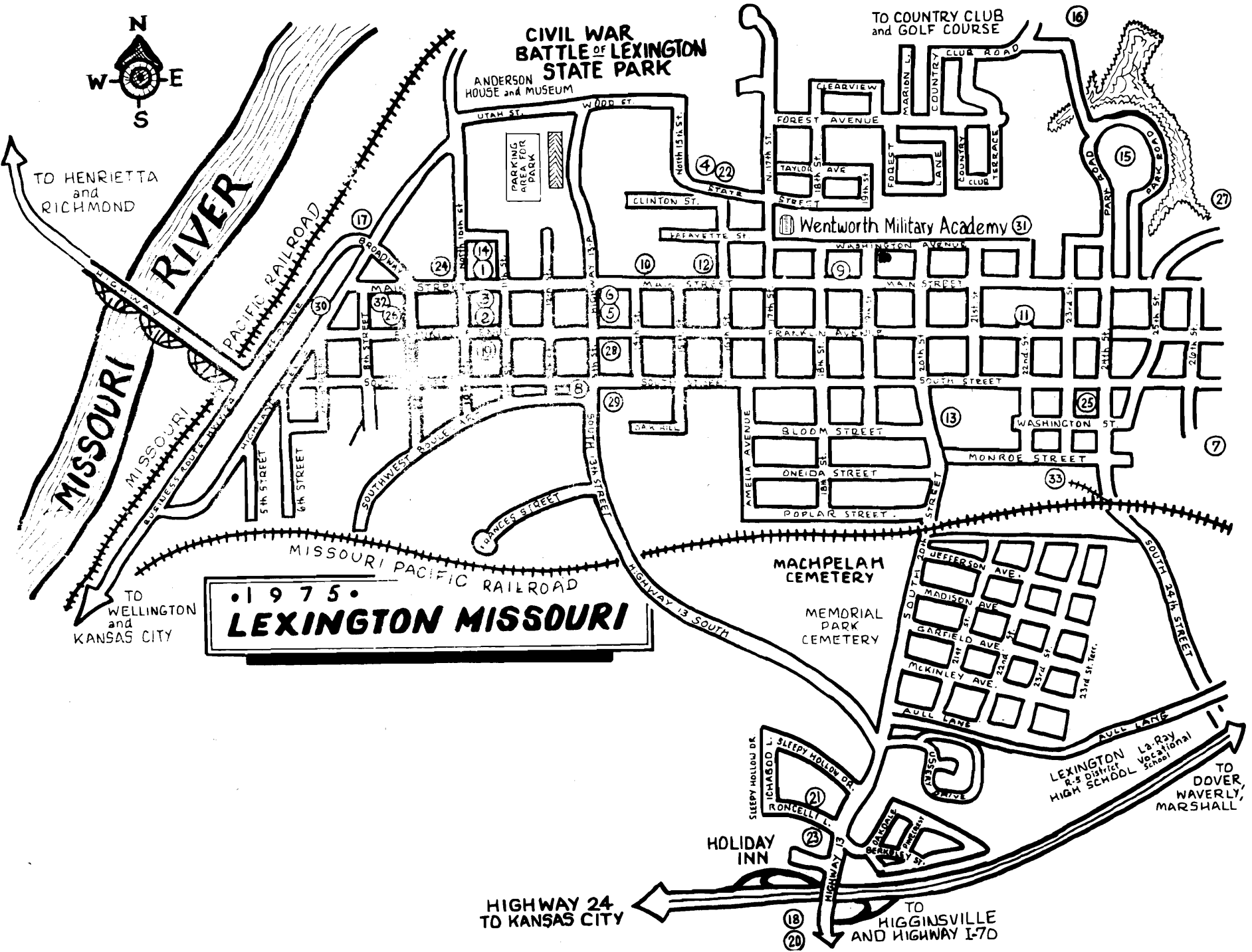
## 1975. LEXINGTON MISSOURI

TO WELLINGTON and KANSAS CITY

TO DOVER, WAVERLY, MARSHALL

HIGHWAY 24 TO KANSAS CITY

TO HIGGINSVILLE AND HIGHWAY I-70



PARKING AREA

MACHELAM CEMETERY

MEMORIAL PARK CEMETERY

LEXINGTON R-5 District Vocational School

HOLIDAY INN

Wentworth Military Academy

UTAH ST

W 400 ST

CLINTON ST

STATE ST

FOREST AVENUE

TAYLOR ST

18th ST

19th ST

20th ST

21st ST

22nd ST

23rd ST

24th ST

25th ST

26th ST

27th ST

28th ST

29th ST

30th ST

31st ST

32nd ST

33rd ST

34th ST

35th ST

36th ST

37th ST

38th ST

39th ST

40th ST

41st ST

42nd ST

43rd ST

44th ST

45th ST

46th ST

47th ST

48th ST

49th ST

50th ST

51st ST

52nd ST

53rd ST

54th ST

55th ST

56th ST

57th ST

58th ST

59th ST

60th ST

61st ST

62nd ST

63rd ST

64th ST

65th ST

66th ST

67th ST

68th ST

69th ST

70th ST

71st ST

72nd ST

73rd ST

74th ST

75th ST

76th ST

77th ST

78th ST

79th ST

80th ST

81st ST

82nd ST

83rd ST

84th ST

85th ST

86th ST

87th ST

88th ST

89th ST

90th ST

91st ST

92nd ST

93rd ST

94th ST

95th ST

96th ST

97th ST

98th ST

99th ST

100th ST

101st ST

102nd ST

103rd ST

104th ST

105th ST

106th ST

107th ST

108th ST

109th ST

110th ST

111th ST

112th ST

113th ST

114th ST

115th ST

116th ST

117th ST

118th ST

119th ST

120th ST

121st ST

122nd ST

123rd ST

124th ST

125th ST

126th ST

127th ST

128th ST

129th ST

130th ST

131st ST

132nd ST

133rd ST

134th ST

135th ST

136th ST

137th ST

138th ST

139th ST

140th ST

141st ST

142nd ST

143rd ST

144th ST

145th ST

146th ST

147th ST

148th ST

149th ST

150th ST

151st ST

152nd ST

153rd ST

154th ST

155th ST

156th ST

157th ST

158th ST

159th ST

160th ST

161st ST

162nd ST

163rd ST

164th ST

165th ST

166th ST

167th ST

168th ST

169th ST

170th ST

171st ST

172nd ST

173rd ST

174th ST

175th ST

176th ST

177th ST

178th ST

179th ST

180th ST

181st ST

182nd ST

183rd ST

184th ST

185th ST

186th ST

187th ST

188th ST

189th ST

190th ST

191st ST

192nd ST

193rd ST

194th ST

195th ST

196th ST

197th ST

198th ST

199th ST

200th ST

201st ST

202nd ST

203rd ST

204th ST

205th ST

206th ST

207th ST

208th ST

209th ST

210th ST

211th ST

212th ST

213th ST

214th ST

215th ST

216th ST

217th ST

218th ST

219th ST

220th ST

221st ST

222nd ST

223rd ST

224th ST

225th ST

226th ST

227th ST

228th ST

229th ST

230th ST

231st ST

232nd ST

233rd ST

234th ST

235th ST

236th ST

237th ST

238th ST

239th ST

240th ST

241st ST

242nd ST

243rd ST

244th ST

245th ST

246th ST

247th ST

248th ST

249th ST

250th ST

251st ST

252nd ST

253rd ST

254th ST

255th ST

256th ST

257th ST

258th ST

259th ST

260th ST

261st ST

262nd ST

263rd ST

264th ST

265th ST

266th ST

267th ST

268th ST

269th ST

270th ST

271st ST

272nd ST

273rd ST

274th ST

275th ST

276th ST

277th ST

278th ST

279th ST

280th ST

281st ST

282nd ST

283rd ST

284th ST

285th ST

286th ST

287th ST

288th ST

289th ST

290th ST

291st ST

292nd ST

293rd ST

294th ST

295th ST

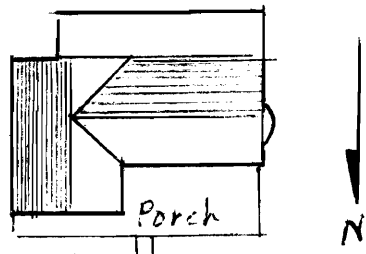

296th ST

297th ST

298th ST



# HISTORIC INVENTORY

1. No <b>387</b>	4. Present Name(s) <b>Faculty Residence Wentworth Military Academy</b>		1. No
2. County <b>Lafayette</b>	5. Other Name(s) <b>Stephen Wilson House</b>		
3. Location of Negatives			
6. Specific Location  <b>307 Washington Avenue</b>		16 Thematic Category	2. County
7. City or Town If Rural, Township & Vicinity <b>Lexington</b>		17 Date(s) or Period <b>1898</b>	
8. Site Plan with North Arrow  		18 Style or Design <b>Victorian Italianate Influence</b>	
9. Coordinates UTM Lat Long:		19 Architect or Engineer <b>Unknown</b>	4. Present Name(s)
10. Site ( ) Building <input checked="" type="checkbox"/> Structure ( ) Object ( )		20 Contractor or Builder <b>Unknown</b>	
11. On National Registered Yes ( ) No <input checked="" type="checkbox"/>		21 Original Use, if apparent <b>Residence</b>	
12 Is II Eligible? Yes <input checked="" type="checkbox"/> No ( )		22 Present Use <b>Apartments</b>	5. Other Name(s)
13. Part of Estab Hist Dist? Yes ( ) No <input checked="" type="checkbox"/>		23 Ownership Public ( ) Private <input checked="" type="checkbox"/>	
14. District Potent'l? Yes <input checked="" type="checkbox"/> No ( )		24 Owner's Name & Address, if known <b>Wentworth Military Academy Lexington, Missouri</b>	
15. Name of Established District		25. Open to Public? Yes ( ) No <input checked="" type="checkbox"/>	
16. Local Contact Person or Organization <b>Wentworth Military Academy</b>		26. Local Contact Person or Organization <b>Wentworth Military Academy</b>	
17. Other Surveys in Which Included <b>Unknown</b>		27. Other Surveys in Which Included <b>Unknown</b>	
18. Visible from Public Road? Yes <input checked="" type="checkbox"/> No ( )		28. No. of Stories <b>two</b>	
19. Distance from and Frontage on Road		29. Basement? Partial Yes <input checked="" type="checkbox"/> No ( )	
20. Foundation Material <b>Brick</b>		30. Foundation Material <b>Brick</b>	
21. Wall Construction <b>Brick</b>		31. Wall Construction <b>Brick</b>	
22. Roof Type & Material <b>Gable - shingles</b>		32. Roof Type & Material <b>Gable - shingles</b>	
23. No. of Bays Front 3 Side 3		33. No. of Bays Front 3 Side 3	
24. Wall Treatment		34. Wall Treatment	
25. Plan Shape <b>Ell</b>		35. Plan Shape <b>Ell</b>	
26. Changes (Explain in #42) Addition ( ) Altered <input checked="" type="checkbox"/> Moved ( )		36. Changes (Explain in #42) Addition ( ) Altered <input checked="" type="checkbox"/> Moved ( )	
27. Condition Interior <b>Good</b> Exterior <b>Good</b>		37. Condition Interior <b>Good</b> Exterior <b>Good</b>	
28. Preservation Underway? Yes ( ) No <input checked="" type="checkbox"/>		38. Preservation Underway? Yes ( ) No <input checked="" type="checkbox"/>	
29. Endangered? By What? Yes ( ) No <input checked="" type="checkbox"/>		39. Endangered? By What? Yes ( ) No <input checked="" type="checkbox"/>	
30. Further Description of Important Features  <b>Built originally for a home, a stained glass window was on platform of stairway to second floor, where now entrance to second floor apartment stands. Attic was made into second floor for second floor apartment.</b>		40. Visible from Public Road? Yes <input checked="" type="checkbox"/> No ( )	
31. History and Significance  <b>It is one of many homes built after hard red brick was made in contrast to soft ante-bellum brick. It was occupied by S. N. Wilson family until late 1930's.</b>		41. Distance from and Frontage on Road	
32. Description of Environment and Outbuildings  <b>It faces the main campus of Wentworth Military Academy on the four blocks where individual homes were built in late 19th and early 20th centuries.</b>			
33. Sources of Information <b>Memories of daughter of S. N. Wilson who built house, from the age of six.</b>		42. Prepared by <b>(Mrs. O. R. Katherine Sellers</b>	
34. Organization		<b>daughter of Stephen Wilson</b>	
35. Date		<b>9-10-78</b>	
36. Revision Date(s)			



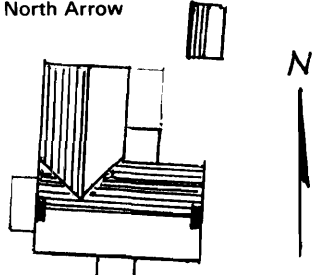





do not enter - 1712-1-121

Office of Historic Preservation, P.O. Box 176, Jefferson City, Missouri 65101

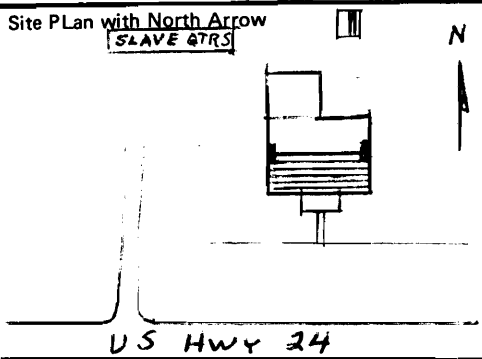

# HISTORIC INVENTORY

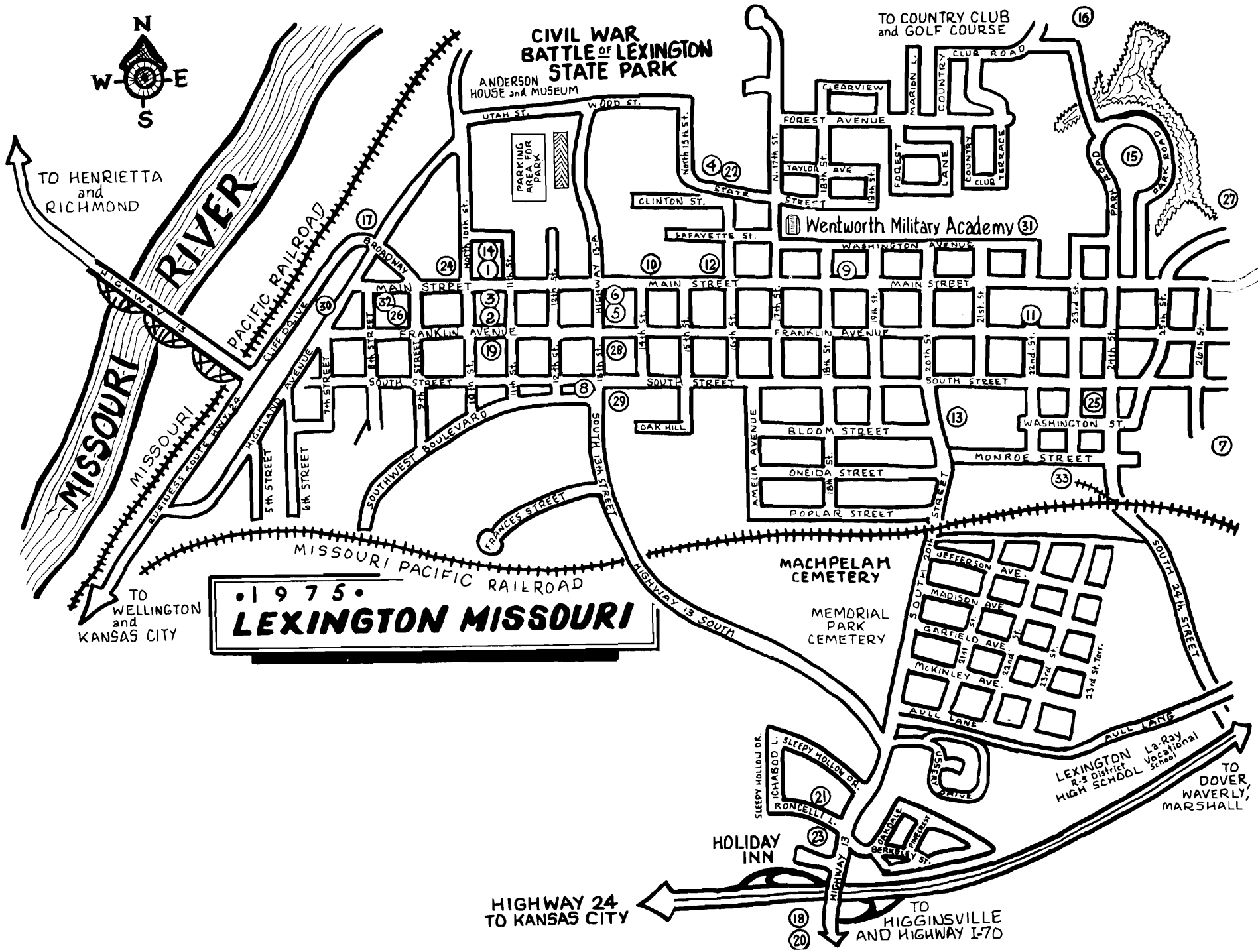
<p>1. No</p>	<p>4. Present Name(s) Superintendent's Residence, Wentworth Military Academy</p>		1. No
<p>2. County Lafayette</p>	<p>5. Other Name(s) Robert B. Bradford residence; Judge Edward Stratton to 1864; Samuel Wilson to 1879; Dr. P. S. Fulkerson to 188_; Dr. Tate; Upton Wilson, then his son Dr. M.D. Wilson to 1917.</p>		2. County
<p>3. Location of Negatives</p>			
<p>6. Specific Location 21st and Washington Avenue</p>	<p>16 Thematic Category</p>	<p>28. No. of Stories 2</p>	4. Present Name(s)
<p>7. City or Town If Rural, Township &amp; Vicinity Lexington</p>	<p>17 Date(s) or Period before 1838</p>	<p>29. Basement? Partial Yes <input type="checkbox"/> Root cellar-furnace No <input type="checkbox"/></p>	
<p>8. Site Plan with North Arrow</p> 	<p>18 Style or Design Federal with later modifications</p>	<p>30. Foundation Material Brick</p>	5. Other Name(s)
<p>9: Coordinates UTM Lat Long</p>	<p>19. Architect or Engineer</p>	<p>31. Wall Construction Brick</p>	
<p>10. Site ( ) Structure ( ) Building <input checked="" type="checkbox"/> Object ( )</p>	<p>20. Contractor or Builder Robert B. Bradford, owner</p>	<p>32. Roof Type &amp; Material Low gable, composition</p>	1. No
<p>11. On National Registered Yes ( ) No <input checked="" type="checkbox"/></p>	<p>21. Original Use, if apparent Residence</p>	<p>33. No. of Bays Front 5 Side 4</p>	
<p>13. Part of Estab Hist Dist? Yes ( ) No <input checked="" type="checkbox"/></p>	<p>22 Present Use Residence</p>	<p>34. Wall Treatment Brick-Stretcher Bond</p>	2. County
<p>15. Name of Established District</p>	<p>23 Ownership Public <input type="checkbox"/> Private <input checked="" type="checkbox"/> Private Military School</p>	<p>35. Plan Shape "L"</p>	
<p>12 Is It Eligible? Yes <input type="checkbox"/> No <input type="checkbox"/></p>	<p>24 Owner's Name &amp; Address, if known Wentworth Military Academy Washington Ave., Lexington, MO</p>	<p>36. Changes (Explain in #42) Addition <input checked="" type="checkbox"/> Altered <input type="checkbox"/> Moved <input type="checkbox"/></p>	4. Present Name(s)
<p>14. District Potent'l? Yes <input checked="" type="checkbox"/> No <input type="checkbox"/></p>	<p>25. Open to Public? Yes <input type="checkbox"/> No <input checked="" type="checkbox"/></p>	<p>37. Condition Interior Excellent Exterior Excellent</p>	
<p>42: Further Description of Important Features Original house was the ell portion, was 1½ stories with dormer windows, and faced west probably. Front was added in 1848. Upstairs bath added 1923. Portico rebuilt and kitchen remodeled 1974. Roof trim is cornice boxed with frieze and brackets. One story gallery on east side of ell. Many original outbuildings, since razed.</p>	<p>26 Local Contact Person or Organization Col J. M. Sellers, Jr.</p>	<p>38. Preservation Underway? Yes <input checked="" type="checkbox"/> No <input type="checkbox"/></p>	5. Other Name(s)
<p>43. History and Significance Builder Robert Bradford was executive with Russell, Majors, and Waddell and married Elizabeth Waddell. Oxen used on Santa Fe Trail grazed in his pasture just north of the house. After purchase by Wentworth in 1917, it became superintendent's residence. Present occupant, COL J. M. Sellers, Jr. is great-great grandson of 1880 school founder Stephen G. Wentworth and grandson of first superintendent Sandford Sellers.</p>	<p>27 Other Surveys in Which Included Missouri Historic Sites Catalogue</p>	<p>39. Endangered? By What? Yes <input type="checkbox"/> No <input checked="" type="checkbox"/></p>	
<p>44. Description of Environment and Outbuildings House was located on 14.29 acres fronting on Washington Avenue in the bustling river and trading town of Lexington, Missouri. The property had a great variety of trees, shrubs, vines, and flowers, many trees still surviving. The plat was never subdivided.</p>	<p>46. Prepared by J. M. Sellers, Jr.</p>	<p>40. Visible from Public Road? Yes <input checked="" type="checkbox"/> No <input type="checkbox"/></p>	1. No
<p>45. Sources of Information Some history along Washington Avenue, 1930, by Dr. M. D. Wilson; personal knowledge of preparer; Mrs. O. R. Sellers who lived in the house in the 1890's. (dau. of Dr. M. D. Wilson)</p>	<p>47. Organization Historic Lexington Foundation</p>	<p>41. Distance from and Frontage on Road 150' 100' frontage from road</p>	
<p>48. Date 5-78</p>	<p>49. Revision Date(s)</p>		





Office of Historic Preservation, P.O. Box 176, Jefferson City, Missouri 65101  
**HISTORIC INVENTORY**

1. No 2. County Lafayette 3. Location of Negatives	4. Present Name(s) Hicklin Hearthstone <span style="float:right">NR</span> 5. Other Name(s) None		
6. Specific Location   Sec. 26 Tow 51 RFD #2, Box 79       Range 27 Hiway 24	16 Thematic Category 17 Date(s) or Period 1830's   Land 1825 18 Style or Design Late Federal (Classic Revival) 19 Architect or Engineer 20 Contractor or Builder 21 Original Use, if apparent Home 22 Present Use Home 23 Ownership                           Public <input type="checkbox"/> Mrs. J.E.R. Hicklin               Private <input checked="" type="checkbox"/> 24 Owner's Name & Address, if known   Mrs. J.E.R. Hicklin RFD #2, Box 79 Lexington, MO	28. No. of Stories   2 29. Basement?           Yes <input type="checkbox"/> No <input type="checkbox"/> 30. Foundation Material Brick 31. Wall Construction Brick 32. Roof Type & Material Tin Hip asbestos shingles 33. No. of Bays           Front 5       Side 34. Wall Treatment 35. Plan Shape   L shape 36. Changes           Addition <input type="checkbox"/> (Explain No        Altered <input type="checkbox"/> in #42)            Moved <input type="checkbox"/> 37. Condition Interior   Good Exterior   Good 38. Preservation       Yes <input type="checkbox"/> Underway?        No <input type="checkbox"/> 39. Endangered?       Yes <input type="checkbox"/> By What?         No    No <input type="checkbox"/> 40. Visible from       Yes <input checked="" type="checkbox"/> Public Road?     No <input type="checkbox"/> 41. Distance from and Frontage on Road	
7. City or Town   If Rural, Township & Vicinity Lexington       RFD 2 8. Site Plan with North Arrow 	25. Open to                            Yes <input type="checkbox"/> Public? Special Tours            No <input checked="" type="checkbox"/> 26 Local Contact Person or Organization Mrs. J.E.R. Hicklin 27 Other Surveys in Which Included Missouri Sites Catalogue (Dorothy Caldwell's)	4. Present Name(s)	
9: Coordinates                        UTM Lat Long 10.       Site ( )                       Structure ( ) Building <input checked="" type="checkbox"/> Object ( ) 11. On National   Yes <input checked="" type="checkbox"/> Registered    No <input checked="" type="checkbox"/> 12 Is It           Yes <input checked="" type="checkbox"/> Eligible?     No <input type="checkbox"/> 13. Part of Estab Yes ( ) Hist Dist?    No ( ) 14. District       Yes <input type="checkbox"/> Potent'?'     No <input type="checkbox"/> 15. Name of Established District	42; Further Description of Important Features   Slave cabins-overseer house still standing ing. Bricks made on site                       Beams & supports - cypress Smoke house - original                         18" thick brick walls Original window panes                         Walnut stairway Hooks in 12 foot ceiling to pull up quilting frames. Paneled doors have 5½ inch keys		5. Other Name(s)
43. History and Significance Early settler in Missouri - James Hicklin Occupied continuously by Hicklins (4 generations) On the Santa Fe Trail	44. Description of Environment and Outbuildings Rural site - slave cabins - overseers house - smoke house - cemetary (Mouseleum built of Warrensburg limestone)       William Gaynor-architect		
45. Sources of Information       Court House Records Owner - Mrs. Hicklin Original sheepskin deed in possession of owner - 1825	46. Prepared by Roberta Warden 47. Organization Hist. Lexington Fdn. 48. Date           49. Revision Date(s) May '79		



TO HENRIETTA  
and  
RICHMOND

TO WELLINGTON  
and  
KANSAS CITY

• 1975 •  
**LEXINGTON MISSOURI**

HIGHWAY 24  
TO KANSAS CITY

TO HIGGINSVILLE  
AND HIGHWAY I-70

TO COUNTRY CLUB  
and GOLF COURSE

TO DOVER,  
WAVERLY,  
MARSHALL

**CIVIL WAR  
BATTLE OF LEXINGTON  
STATE PARK**

ANDERSON  
HOUSE and MUSEUM

MACHPELAH  
CEMETERY

MEMORIAL  
PARK  
CEMETERY

Wentworth Military Academy

LEXINGTON  
R-3 District  
HIGH SCHOOL  
La-Ray  
Vocational  
School

PARKING  
AREA FOR  
PARK





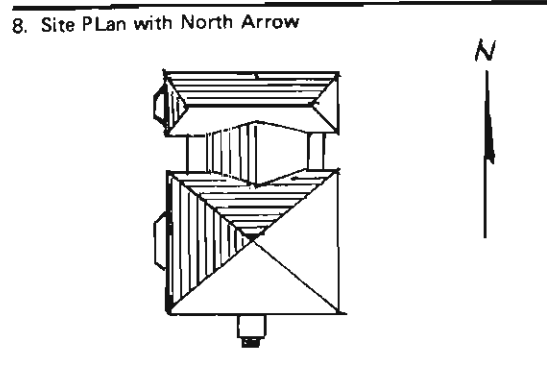
Office of Historic Preservation, P.O. Box 176, Jefferson City, Missouri 65101

# HISTORIC INVENTORY

1. No	4. Present Name(s) Linwood Lawn	<i>NR</i>
2. County Lafayette	5. Other Name(s)	
3. Location of Negatives	Limerick Estate	

6. Specific Location Northeast quarter, Section 2, Township 50. 2½ miles southeast of Lexington, MO

7. City or Town If Rural, Township & Vicinity  
Rural Lexington



9. Coordinates UTM  
Lat  
Long

10. Site ( ) Structure ( )  
Building ( ) Object ( )

11. On National Registered Yes (x) No ( )  
12 Is Eligible? Yes ( ) No ( )

13. Part of Estab Hist Dist? Yes ( ) No ( )  
14. District Potent? Yes ( ) No ( )

15. Name of Established District

16 Thematic Category Italianate  
Classic-Revival influence

17 Date(s) or Period  
1850-1854

18 Style or Design  
See #16

19 Architect or Engineer

20 Contractor or Builder

21 Original Use, if apparent  
Residence

22 Present Use  
Portion occupied as residence

23 Ownership Public ( ) Private (x)

24 Owner's Name & Address, if known  
Morris B. Cox  
1615 Main Street  
Lexington, MO 64067

25 Open to Public? By appointment Yes (x) No ( )

26 Local Contact Person or Organization  
Morris B. Cox

27 Other Surveys in Which Included  
MO, Historic Sites Catalogue  
Historic American Buildings survey  
MO State Historical survey

28. No of Stories 3

29. Basement? Yes (x) No ( )  
Brick floor

30. Foundation Material  
White Limestone

31. Wall Construction  
Brick

32. Roof Type & Material  
Hip-Sheet metal

33. No. of Bays Front 3 Side 4 - 2

34. Wall Treatment

35. Plan Shape Irregular

36. Changes Addition ( ) Altered ( ) Moved ( )  
(Explain in #42)

37. Condition Interior Excellent Exterior Excellent

38. Preservation Underway? Yes (x) No ( )

39. Endangered? By What? Yes ( ) No (x)

40. Visible from Public Road? Yes (x) No ( )

41. Distance from and Frontage on Road  
approx, 950 ft.

42; Further Description of Important Features 14 ft. ceilings on 1st, 2nd floors are plastered and include many ornamental mouldings. Numerous marble fireplaces. Mahogany stairway and ballustrade. Many large and unusual gas chandeliers. Windows are all double-hung; some occur in triplet. Basement has 8 ft. ceilings, brick floor, 18 in. thick rock partitions.



43. History and Significance Design and mechanical conveniences were very unusual for the period; i.e: forced air heating & cooling arrangements, indoor plumbing, and gas lighting. Hot and cold water were distributed throughout the house from a lead-lined reservoir in the attic.

44. Description of Environment and Outbuildings  
Barns and usual farm outbuildings

45. Sources of Information National Register of Historic Places inventory - Nomination form prepared by S. J. Raiche, chief research historian, Missouri State Historical Survey.

46. Prepared by  
C. Young

47. Organization Historic Lexington Foundation

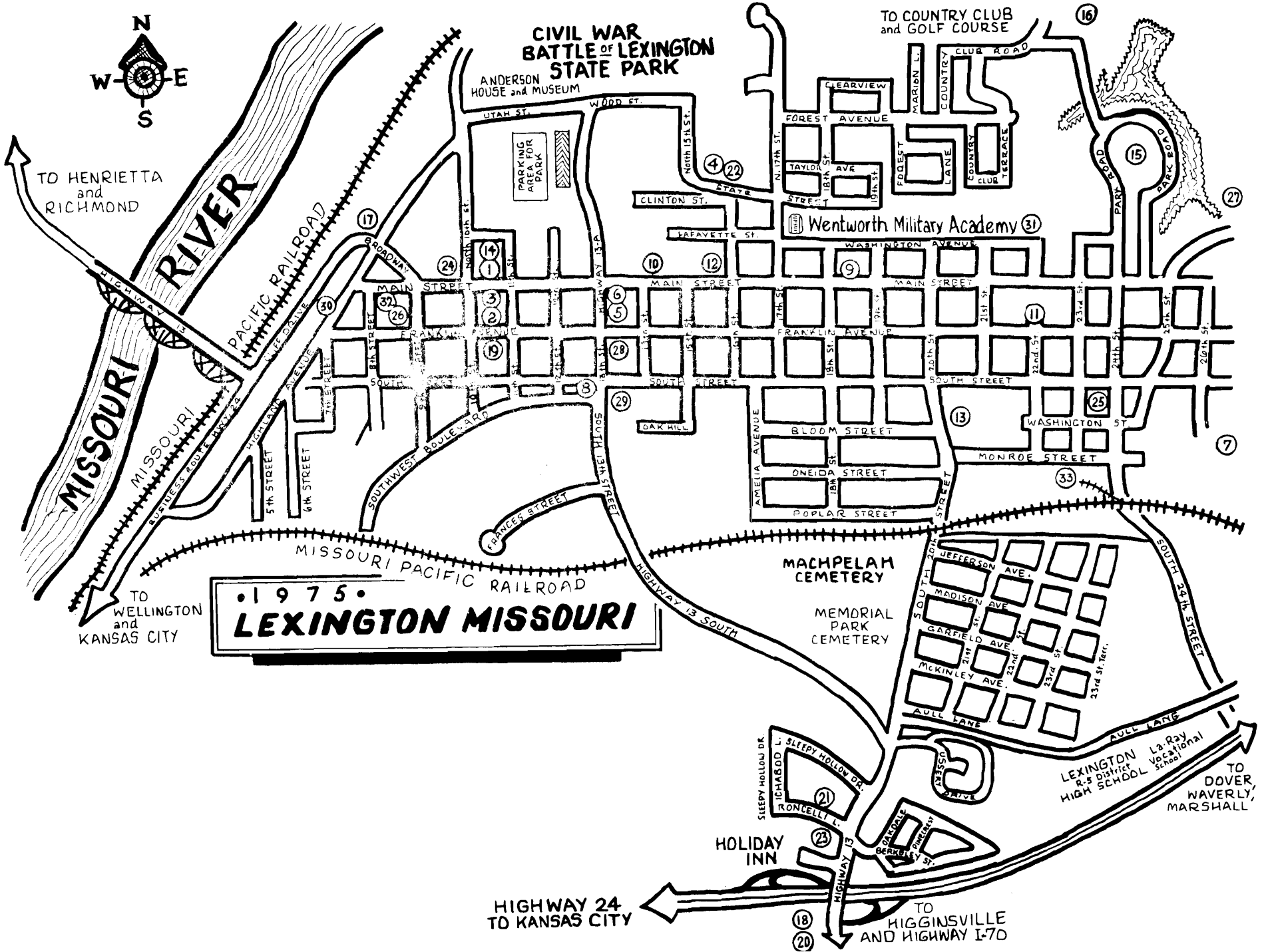
48. Date 49. Revision Date(s)

1. No

2. County

4. Present Name(s)

5. Other Name(s)



TO HENRIETTA  
and  
RICHMOND

CIVIL WAR  
BATTLE OF LEXINGTON  
STATE PARK

ANDERSON  
HOUSE and MUSEUM

TO COUNTRY CLUB  
and GOLF COURSE

1975  
LEXINGTON MISSOURI

MACHELAM  
CEMETERY

MEMORIAL  
PARK  
CEMETERY

LEXINGTON  
R-5 District  
Vocational  
High School

HOLIDAY  
INN

HIGHWAY 24  
TO KANSAS CITY

TO  
HIGGINSVILLE  
AND HIGHWAY I-70

TO  
DOVER,  
WAVERLY,  
MARSHALL

